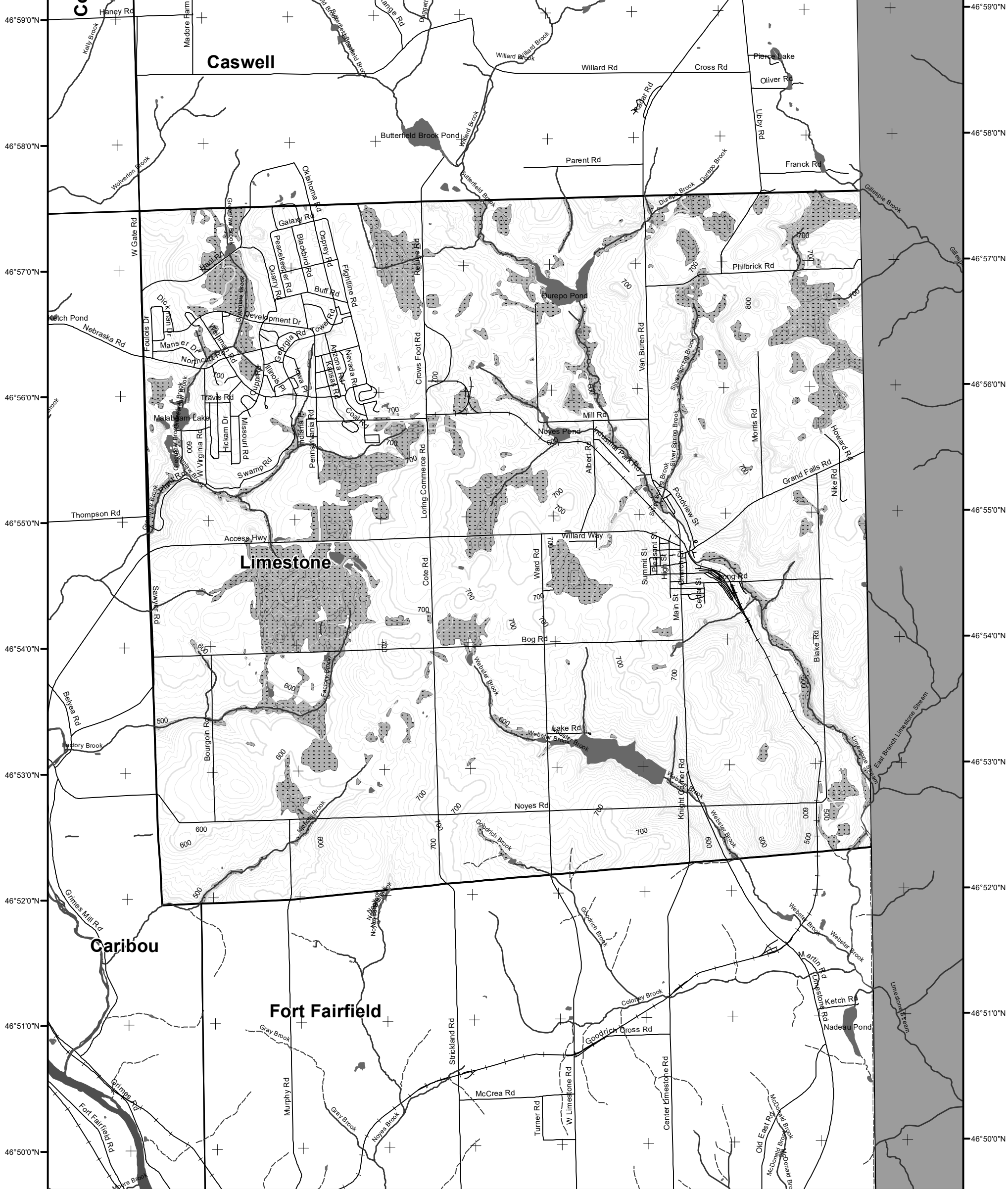


67°56'0"W 67°55'0"W 67°54'0"W 67°53'0"W 67°52'0"W 67°51'0"W 67°50'0"W 67°49'0"W 67°48'0"W 67°47'0"W



LO Last Name _____
 LO First Name _____
 Prepared By _____
 FONS # _____
 Date _____

Forest Operation Notification & Harvest Location Map

Limestone

For shoreland zoning, check with Town Office/DEP

Roads

- E911 Roads
- 24k Roads

Contours

- 20 feet
- 100 feet

Utilities

- ==== Electric
- Pipeline
- + Railroad
- Airfield

Freshwater Wetlands

- Forest/Shrub

Hydrology

- Pond or Lake
- River
- Estuary

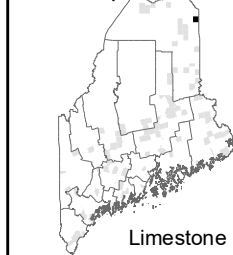
Streams

- Stream/River
- - - Stream/River: Intermittent
- Stream/River: Perennial

Town Status

- FON Town
Statewide Standards Rules do not apply (Town/MDERP Standards apply)
- Statewide Standards Rules Apply or LUPC - Unorganized/deorganized Town
- Outside Maine

Location Map



PLEASE RETURN ENTIRE MAP

Not a legal survey map

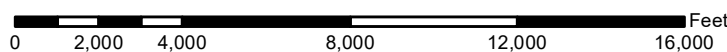
For additional information, Please contact the MFS at:
 1-207-287-2791 or
 1-800-367-0223 (in-state)

Email us at: forestinfo@maine.gov

Or visit us on the web at:
www.maineforestservice.gov

Department of Agriculture, Conservation and Forestry
 Maine Forest Service
 Forest Policy & Management

July 2023



G.T.Miller E:\fons\verticalmap11_17_mapbook_BW_July_2023.mxd

Data Source:
 Maine Office of GIS
 US Fish & Wildlife