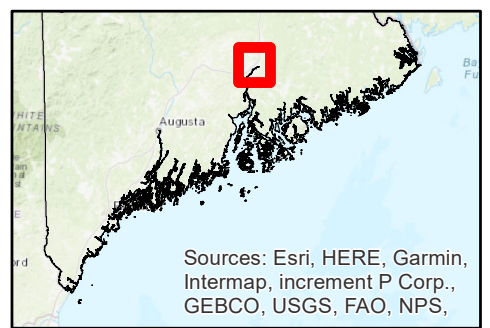
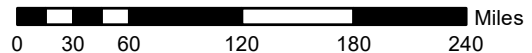
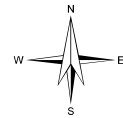


**MAINE EXPANDED ARCHERY DEER ZONE  
BANGOR/BREWER**



 Expanded Archery Area



Sources: Esri, HERE, Garmin, Intermap, increment P Corp., GEBCO, USGS, FAO, NPS,