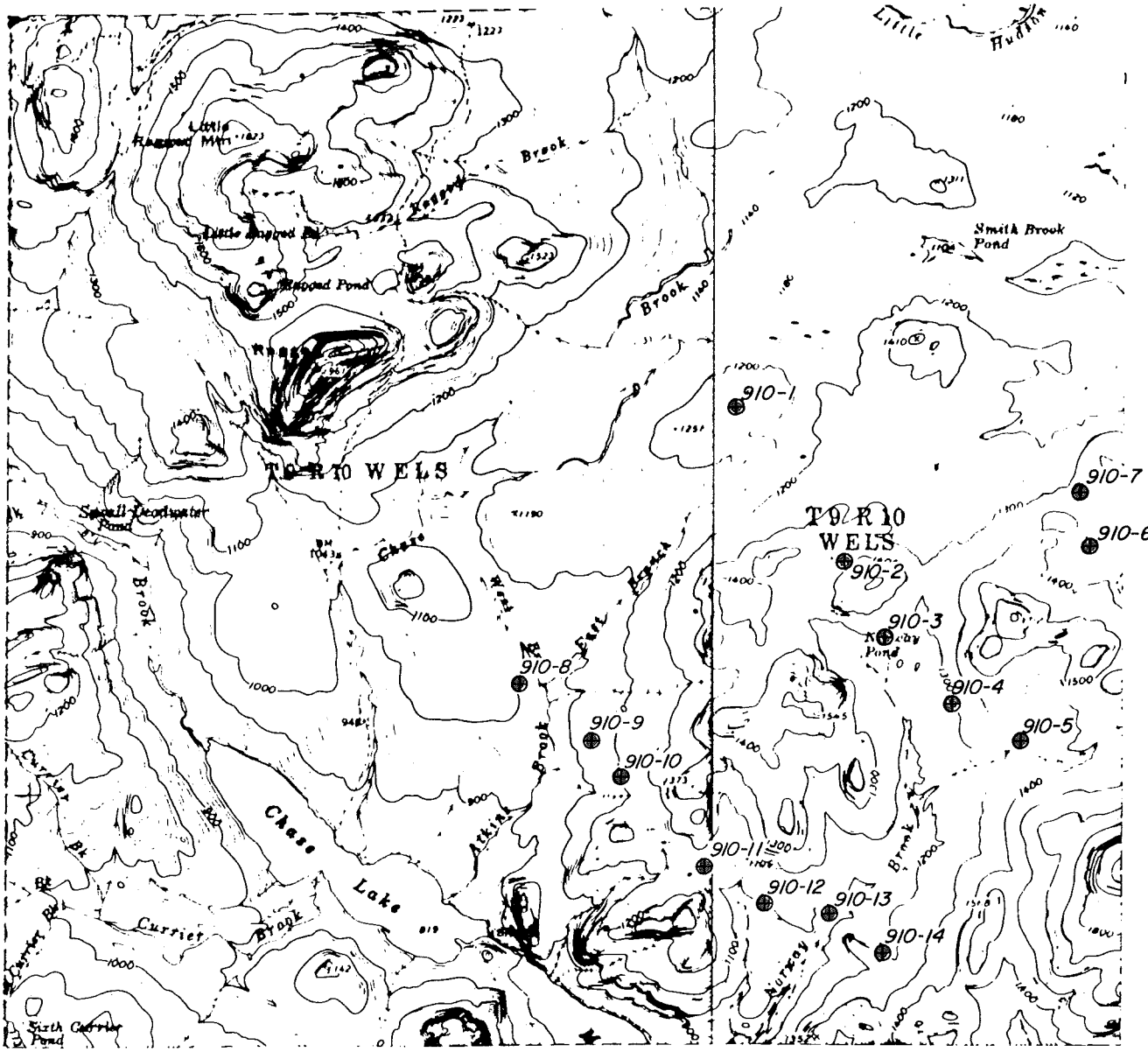

Scale: 1" = 1 mile

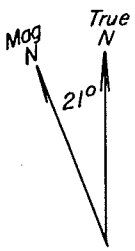

Location of T9 R10 Lithologic Drill Holes (910)

Piscataquis Co., Maine

for

The NEJV

by

J. S. Cummings Inc.

Sketch 272-28 (7/6/81)

Revised 9/15/81

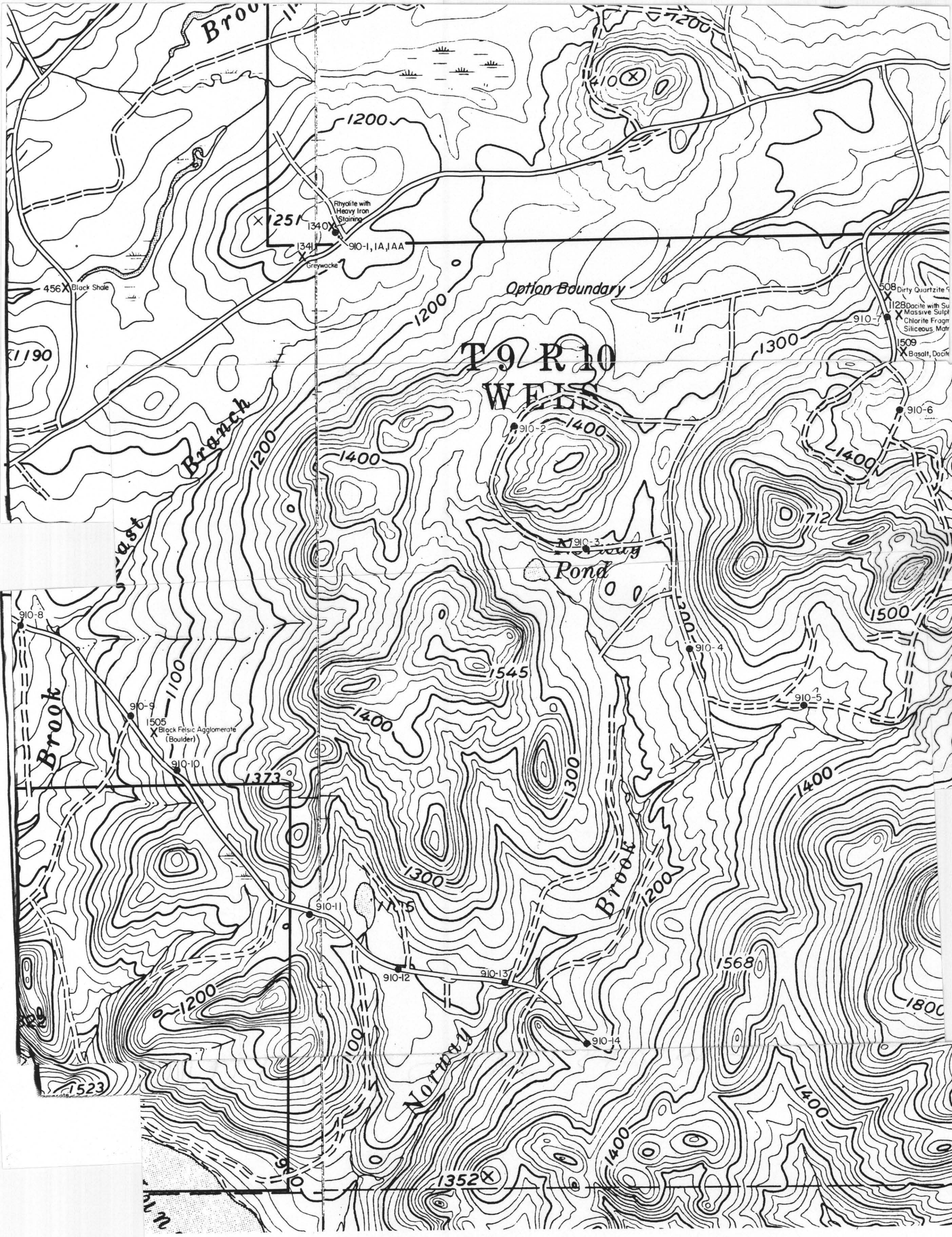

Map Data: Drill Hole Locations and Portions of Outcrop Lithologies	
Project Name: T9-R10	
County: Piscataquis	
State or Prov.: Maine	Country: United
For: The Joint Venture	
By: J. S. Cummings Inc.– Bangor, Maine	

Revisions

~~5/21/81~~	~~6/9/81~~	~~7/24/81~~	~~8/7/81~~	~~8/28/81~~	~~8/31/81~~
~~9/1/81~~	~~9/15/81~~	~~11/18/81~~	11/25/81		

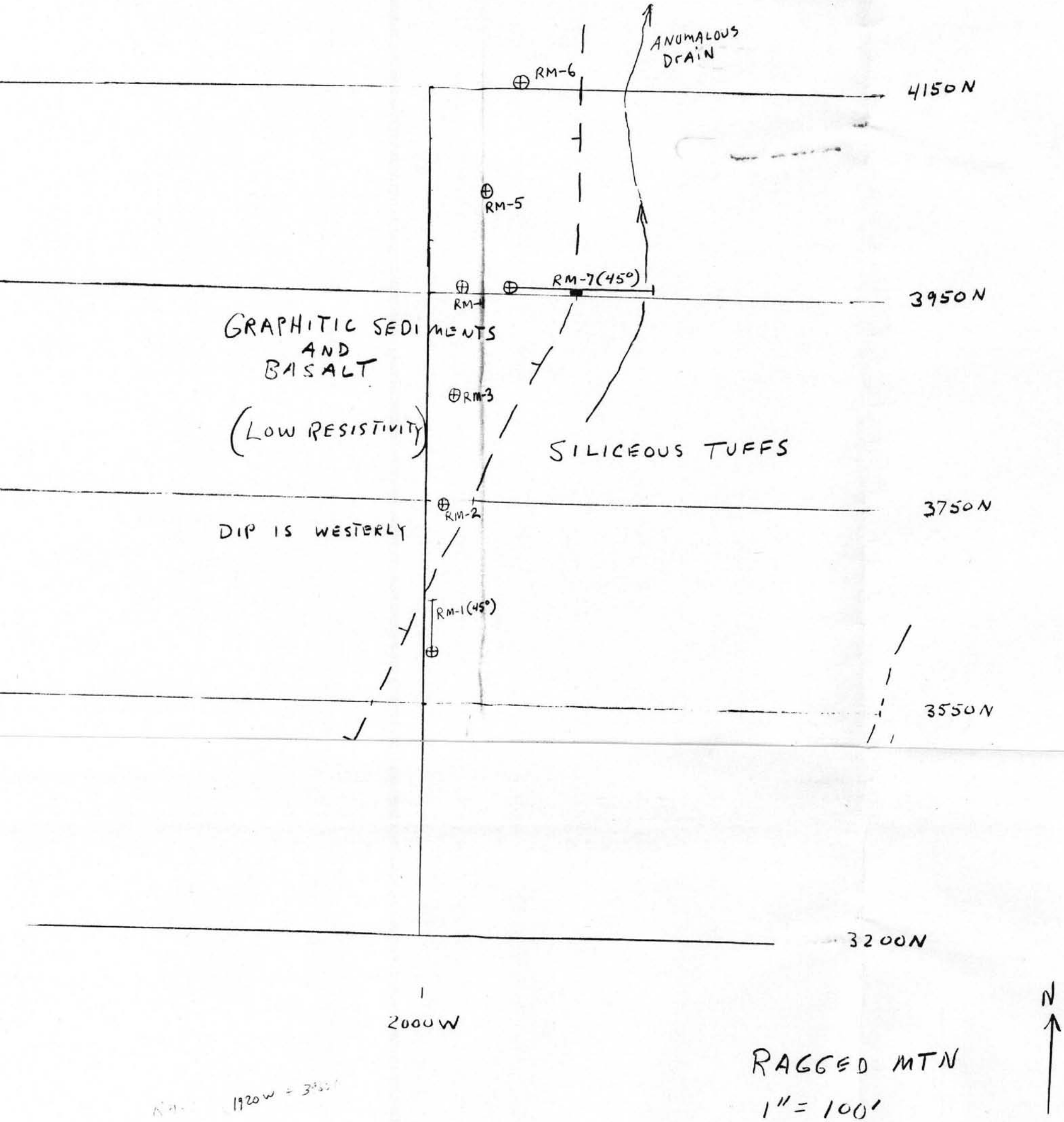

RAGGED MTN
1" = 100'

272-8

TE OF MAINE
'ILITIES COMMISSION

SPIDER LAKE QUADRANGLE
MAINE–PISCATAQUIS CO.
15 MINUTE SERIES (TOPOGRAPHIC)

7277 I. (MOOSELEUK)

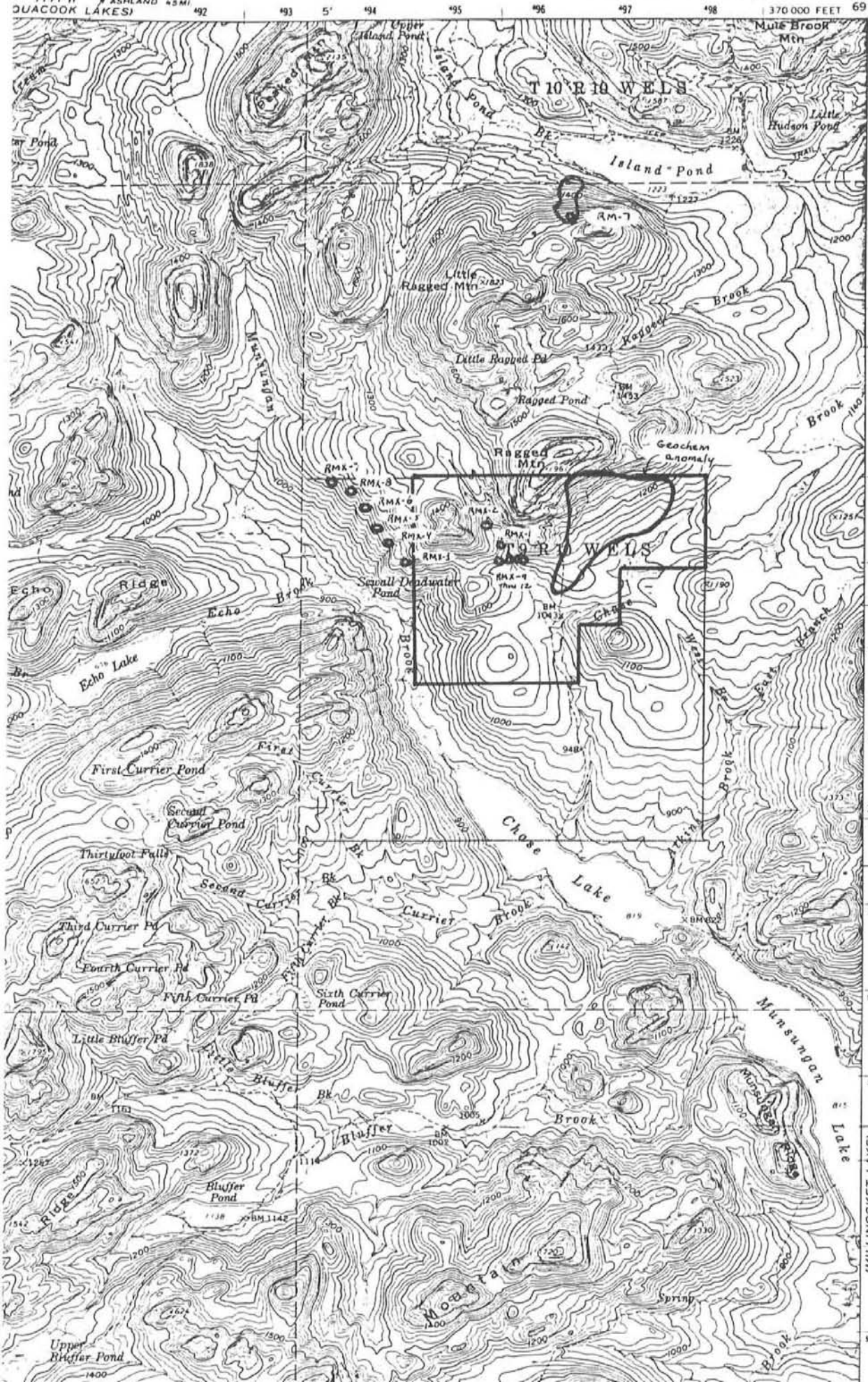

ME. ~~#37~~

Scale: 1" = 1mi

Ragged Mtn. Ext.
#272.2
Drill Location Map
1" = 1mi

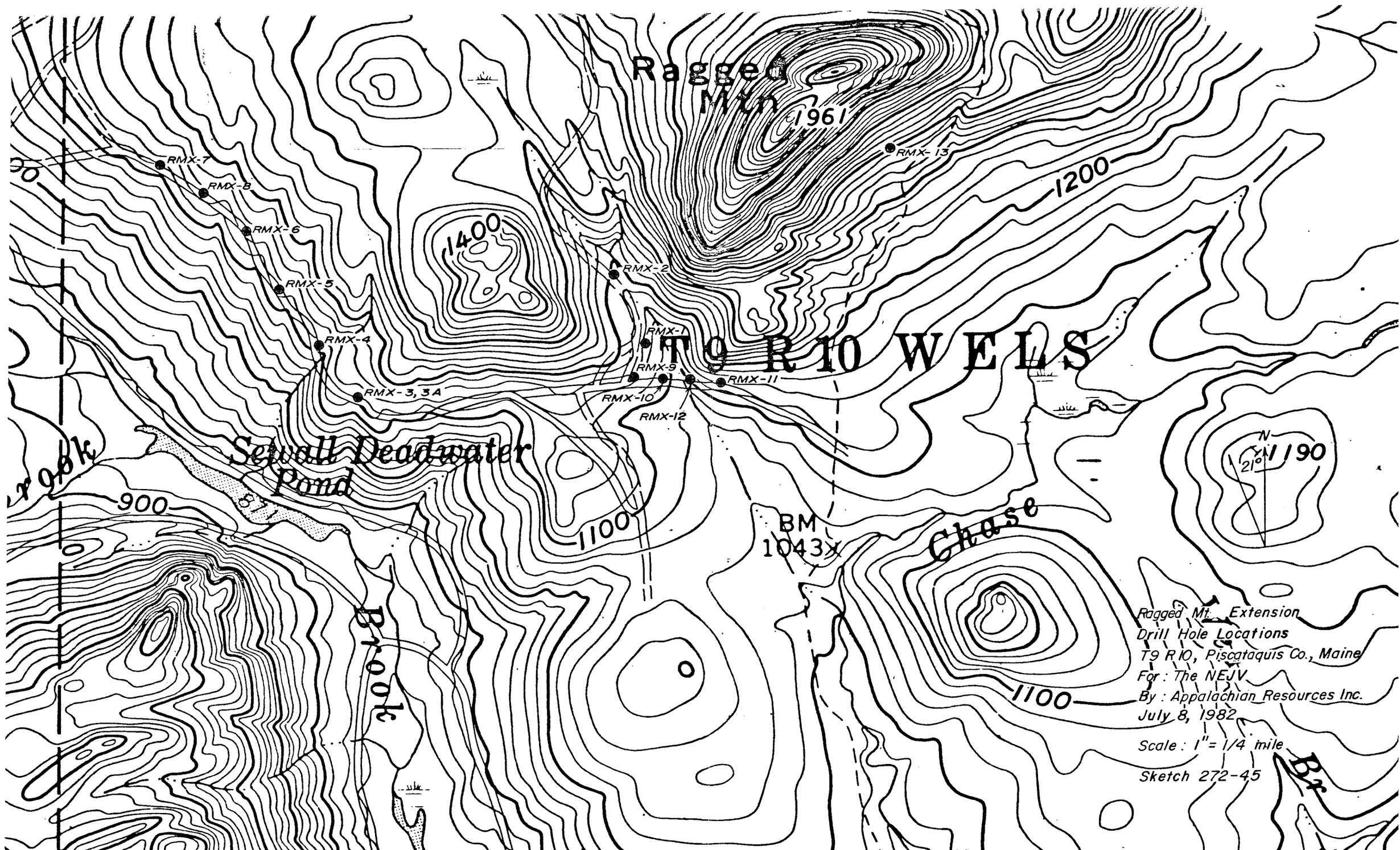
Ragged Mtn
1961
RMX-13
1200
1400
RMX-7
RMX-8
RMX-6
RMX-5
RMX-4
RMX-3, 3A
RMX-2
RMX-1
RMX-9
RMX-10
RMX-12
RMX-11
T9 R10 WELS
Sewall Deadwater Pond
900
1100
BM 1043
Chase
1190
N
21°
Brook
Br
Ragged Mt. Extension
Drill Hole Locations
T9 R10, Piscataquis Co., Maine
For: The NEJV
By: Appalachian Resources Inc.
July 8, 1982
Scale: 1" = 1/4 mile
Sketch 272-45

PROXIMATE TOWNSHIP CORNER.

August 1984
MD-6663-ME Tube #54-

T9 R10

LOCATIONS of Chevron GRID

N

SCALE: 1" = 1320' (or ¼ Mi.)

Geophysics
MD-6663-ME-02 Tube #54-ME

RAGGED MTN. AREA - GRID 8 - T 9, R10 - MAINE

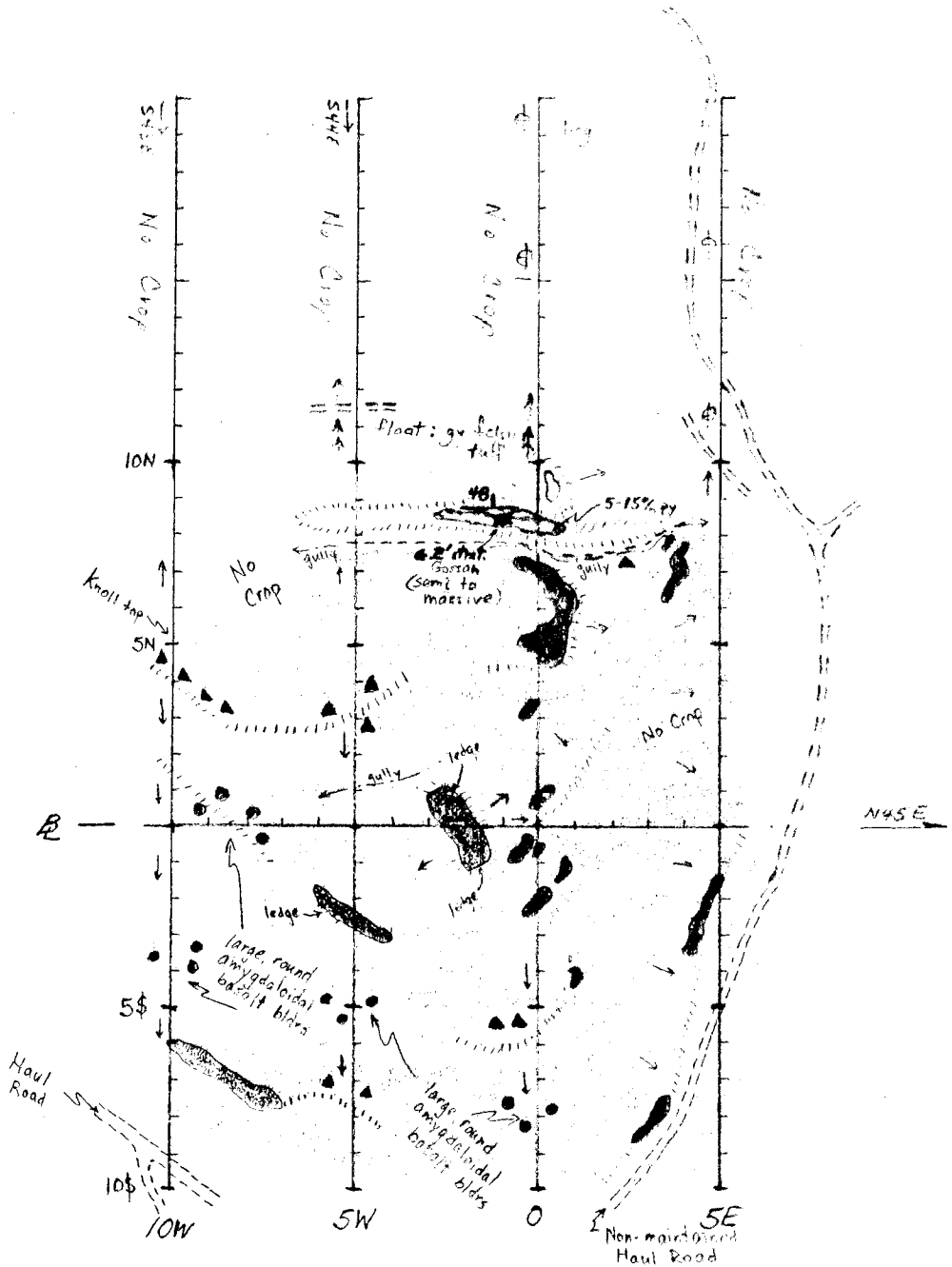

EXPLANATION:

SILICEOUS FELSIC TUFF
lt. to med. gy., v.f.g to f.g., massive; some sl. stockworks; some feld. xtal tuff; sl. chlor.

INTERMEDIATE TUFF
dacite to rhyodacite; sl. to mod. chlor.; non to sl. siliceous; locally crse. (≤0.4") qtz-type & feld. frags. + xtals.

BASALT FLOW/FLOW BRECC.
med. to dk. gy-gn; v.f.g. to f.g.; chlor.; locally hematitic; local epidote & CO_3^{--}; commonly amygdaloidal; non-magnetic

ΔΔ FLOAT

→ = downhill direction

//////// = ridge line

SCALE: 1" = 500'

ANOM. 372 C located at B-00.

R.A.K. + C.P.W.
10/1/84
10/2/84

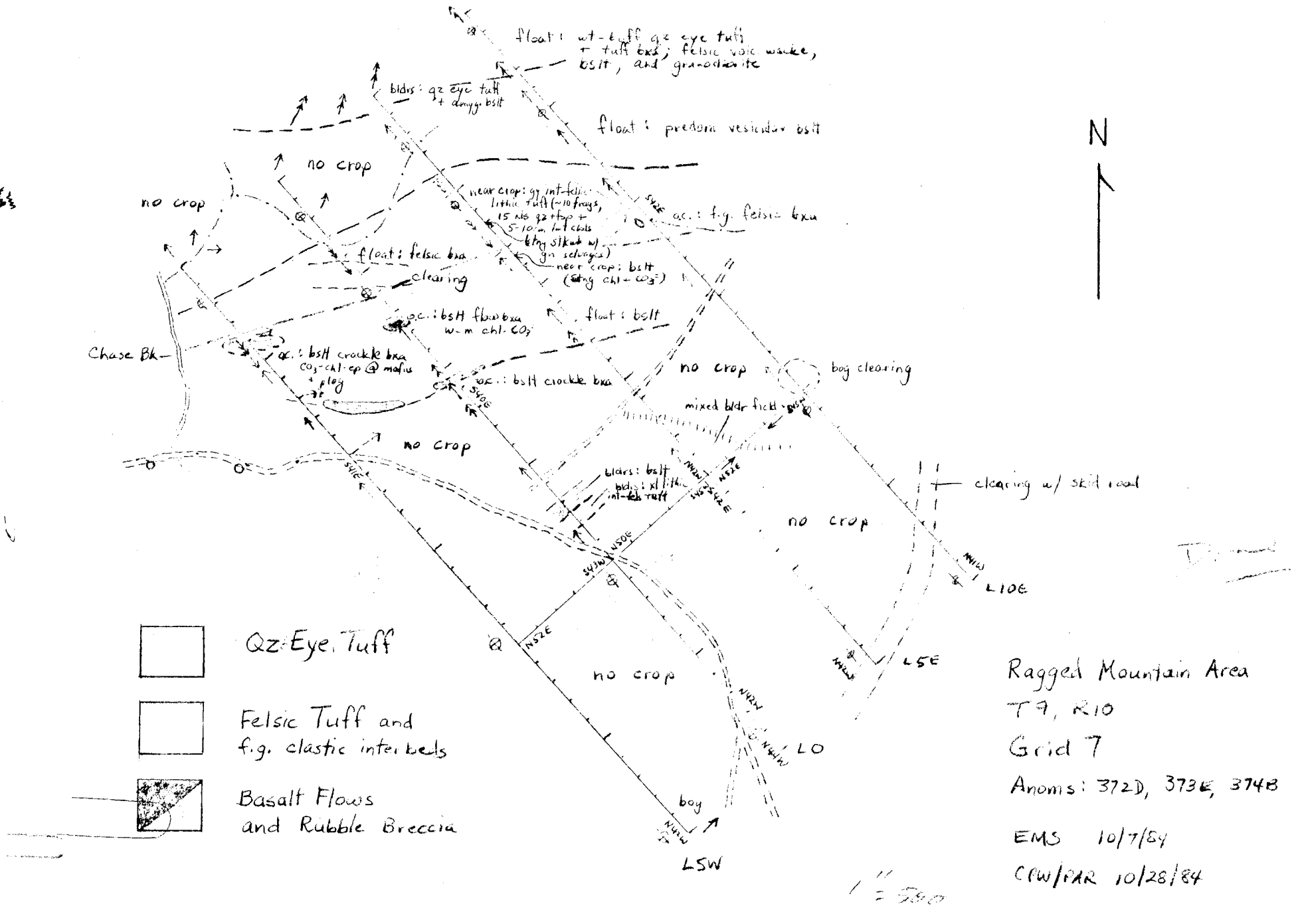

Ragged Mountain Area
T9, R10
Grid 7
Anoms: 372D, 373E, 374B

EMS 10/7/84
CPW/PAR 10/28/84