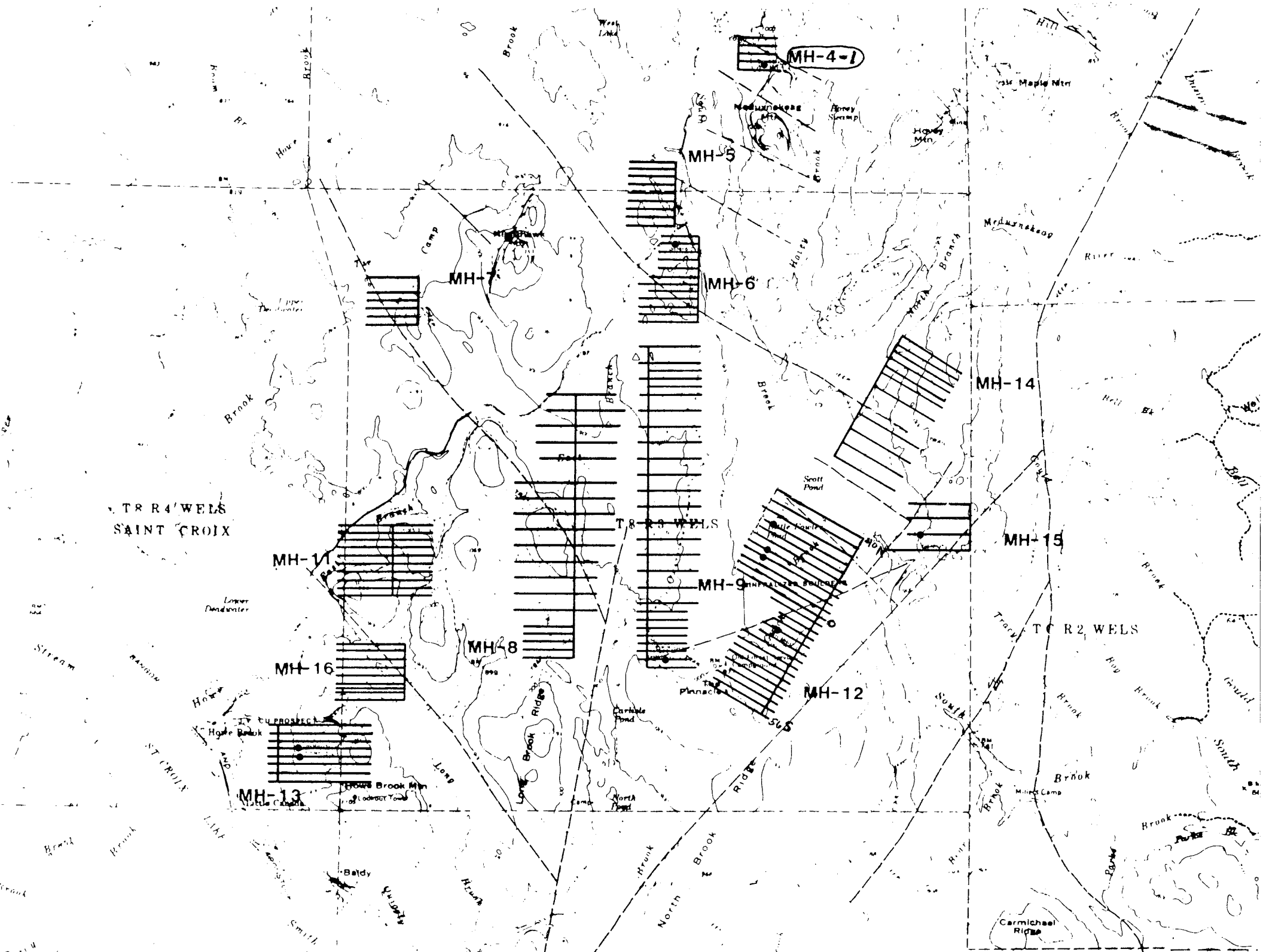
MH-4-1
MH-5
MH-6
MH-7
MH-8
MH-9
MH-11
MH-12
MH-13
MH-14
MH-15
MH-16
T8 R4 WELS
SAINT CROIX
T8 R3 WELS
T C R2 WELS
Meduxnekeag Mtn
Maple Mtn
Hovey Mtn
Scott Pond
Carlisle Pond
North Pond
Howe Brook Mtn
Howe Brook
Baldy
Carmichael Ridge
Millers Camp
Lower Deadwater
Long Brook Ridge
North Brook Ridge
Meduxnekeag River
Hovey Branch
Brook
Camp
Stream
Smith
Long
South
Tracy
Bell
Gould
Parks
Hill

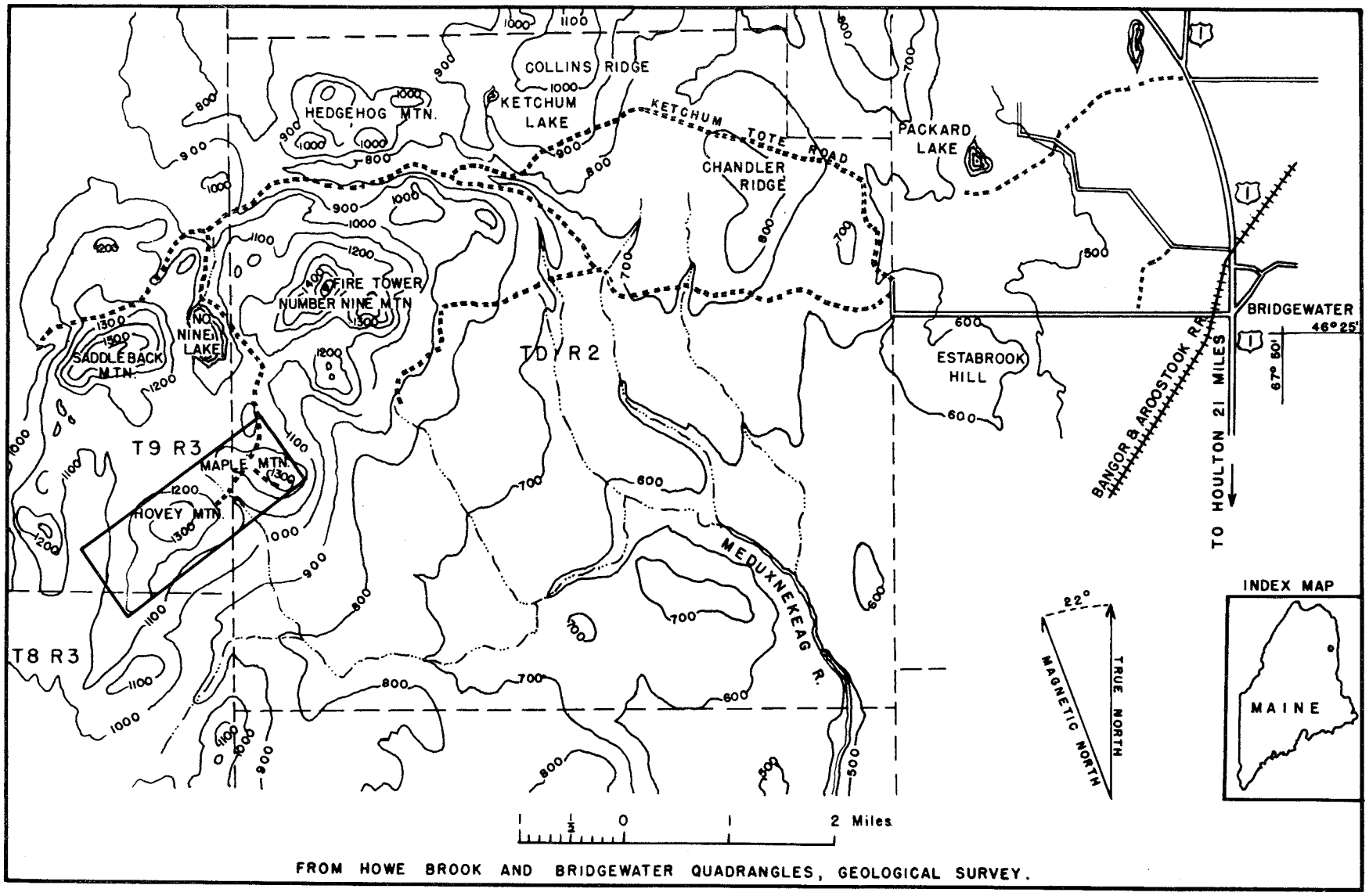

Figure 2. - Location map, Maple Mountain-Hovey Mountain manganese deposit, Aroostook County, Maine.

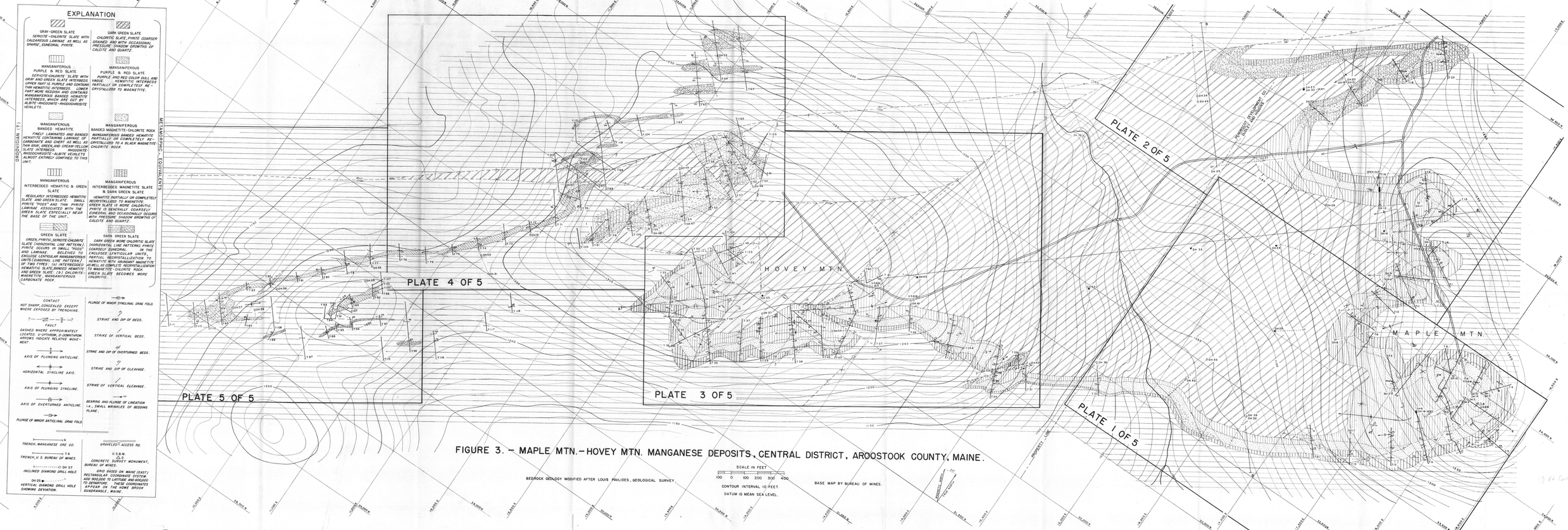

FIGURE 3. – MAPLE MTN.–HOVEY MTN. MANGANESE DEPOSITS, CENTRAL DISTRICT, AROOSTOOK COUNTY, MAINE.

BEDROCK GEOLOGY MODIFIED AFTER LOUIS PAVLIDES, GEOLOGICAL SURVEY.

SCALE IN FEET
100 0 100 200 300 400

CONTOUR INTERVAL 10 FEET.

DATUM IS MEAN SEA LEVEL.

BASE MAP BY BUREAU OF MINES.

U. S. GOVERNMENT PRINTING OFFICE 1957-O-33888