State Parks

www.parksandlands.com

Designed to harmonize with mountain, lake, and seashore, Maine's state park system is as varied as the state's landscape. In Maine, state parks are dedicated to the visitor's enjoyment; you'll find the people who manage them friendly and helpful.

Allagash Wilderness Waterway

Northern Parks Office
Bureau of Parks and Lands
106 Hogan Road, Suite 7
Bangor, ME 04401
P: (207) 941-4014
F: (207) 941-4222

Southern Parks Office
Bureau of Parks and Lands
107 State House Station
Augusta, ME 04333-0107
P: (207) 624-6080
F: (207) 287-5081

Headquarters
Bureau of Parks and Lands
22 State House Station
18 Elkins Lane (AMHI Campus)
Augusta, ME 04333-0022
P: (207) 287-3821
F: (207) 287-6170

The Allagash Wilderness Waterway is a federally designated State managed Wild and Scenic River, and a canoe camper's paradise. This 92-mile river corridor is surrounded by a vast, privately owned commercial forest. The area also is used extensively in the winter for ice fishing and snowmobiling even though there are no groomed trails. Look for the passport station these Ranger Stations: Chamberlain Bridge, Churchill Dam, Umsaskis and Michaud Farm.
CAUTION: Trips to this remote region require careful planning and backcountry skills. There is no cell phone reception in this area.
Bureau of Parks & Lands N. Region Office: (207) 941-4014
Location: Lat 46.170889 / Lon -69.208944 (Chamberlain Bridge)
Online: www.maine.gov/allagash - view camping sites online!
Season: Open all year.

Kayaking along Androscoggin Riverlands State Park

Androscoggin Riverlands State Park lies just north of Lewiston-Auburn, Maine's second-largest urban area, in Turner. Its 2,800-acres offers 12 miles of river frontage, miles of multi-use trails and abundant opportunities for walking, fishing, boating, wildlife watching and hunting. Turner Boat Launch (a public boat launch owned and operated by NextEra Energy Resources, LLC) is located 1/3-mile south of the park's main entrance on Center Bridge Road. More than 1/2 of Maine people live within an hour's drive of this park.
Location: Off Route 4 on Center Bridge Rd. in Turner.
Lat 44.28181 / Lon -70.187389
Telephone: (207) 998-4104 (c/o Range Pond State Park)
Online: www.maine.gov/androscogginriverlands
Season: Open all year.

Aroostook State Park Maine's first state park, Aroostook State Park is located on Echo Lake, in the heart of Maine's potato country. Hiking on nearby Quaggy Jo Mountain and trout fishing on Echo Lake are popular activities. Campsites, showers, a camper kitchen shelter, canoe and kayak rentals are provided in season. Groomed cross-country ski and snowshoe trails are available in the winter. Groomed snowmobile trails also cross through the park.
Location: Off U.S. Route 1 south of Presque Isle on Echo Lake.
Lat 46.615453 / Lon -68.008184
Telephone: (207) 768-8341
Online: www.maine.gov/aroostook
Season: Open all year.

Birch Point Beach State Park, located in Owl's Head, provides scenic shore access to Penobscot Bay. The park's crescent-shaped sand beach allows swimming in gentle surf. There are no lifeguards.

Beach at Birch Point State Park

Location: Off Route 73 Sth. of Owl's Head on Birch Point Beach Rd.
Lat 44.039583 / Lon -69.097573
Telephone: in season (207) 236-3109 (c/o Camden Hills S.P.)
off season (207) 236-0849 (c/o Camden Hills S.P.)
Online: www.maine.gov/birchpoint
Season: Memorial Day to Labor Day.

Bradbury Mountain State Park Explore trails, take in the magnificent view from the summit, or enjoy a picnic under a canopy of trees. The park is on Route 9 about halfway between Portland and Lewiston-Auburn and is a short drive from Freeport. One of the original five state parks, opened in 1940, its 800 acres of forested land is also host to hawk watching and a birding festival each spring; visit www.maine.gov/feathersoverfreeport.
Location: 528 Hallowell Road, Pownal
Lat 43.899190 / Lon -70.179102
Telephone: (207) 688-4712
Online: www.maine.gov/bradburymountain
Season: Open all year.

Playground at Bradbury Mountain State Park

Camden Hills State Park is 2 miles north of Camden on U.S. Route 1. Visitors can drive or hike to the summit of Mt. Battie for a panoramic view of Camden Harbor, Penobscot Bay, and inland lakes and rivers. The park offers 30 miles of hiking trails with access from three major trailheads. A 106-site camping area includes flush toilets, hot showers, and water and electric hook-ups on select sites. Salt and freshwater beaches are nearby. During the winter season, staff groom 6.5 miles of cross country and snowshoe trails, and the 1.5 miles of the Mt. Battie Road for walking / exercise. Also available is a ski shelter with overnight accommodations which include a fireplace and bunkbeds. Please call ahead for availability.

R. Procopio

Camden Hills State Park

Location: 280 Belfast Road, Camden
Lat 44.230138 / Lon -69.047376
Telephone: in season (207) 236-3109;
off season (207) 236-0849
Online: www.maine.gov/camdenhills
Season: Open all year; call off season phone after Labor Day.

Cobscook Bay State Park is located on U.S. Route 1, 4 miles south of Dennysville. "Cobscook" is a Passamaquoddy word for "boiling tides," referring to the falls that reverse with each change of the 24-foot tides, the highest in Maine. Many campsites and shelters are located on the water's edge, secluded among spruce and fir trees. In addition to boating, and walking two short trails, visitors can enjoy day trips to nearby Quoddy Head, Shackford Head, and Roque Bluffs state parks. Moosehorn National Wildlife Refuge and Roosevelt-Campobello International Park in New Brunswick, Canada, are nearby. During the winter, the staff at Cobscook Bay State Park groom 14 miles of cross country ski and snowshoe trails.
Location: 40 South Edmunds Road,
Edmunds Twp.
Lat 44.850471 / Lon -67.160875
Telephone: (207) 726-4412
Online: www.maine.gov/cobscookbay
Season: Open all year.

Crescent Beach State Park

Crescent Beach State Park is about 8 miles south of Portland on Route 77 in Cape Elizabeth. The park offers bathing in the surf or sun at one of Maine's finest beaches. There are picnic tables and grills, a children's playground, a snack bar, and a bathhouse with cold-water showers.
Kettle Cove State Park, located adjacent to Crescent Beach State Park, offers beautiful coastal views and a walking trail around the cove.
Location: 7 Tower Drive,
Cape Elizabeth
Lat 43.567210 / Lon -70.237746
Telephone: (207) 799-5871
Online:
www.maine.gov/crescentbeach
Season: Open all year.

Damariscotta Lake State Park, on Route 32 in Jefferson, offers a family-friendly sand beach swimming area with a lifeguard, a group use shelter, changing areas, picnic tables, and grills.
Location: 8 State Park Road, Jefferson
Lat 44.198322 / Lon -69.452258
Telephone: in season (207) 549-7600;
off season (207) 941-4014
(c/o N. Parks Office)
Online: www.maine.gov/damariscottalake
Season: Memorial Day to Labor Day.

Ferry Beach State Park is located off Route 9 on Bay View Road between Old Orchard Beach and Camp Ellis in Saco.
Offering a sweeping view of miles of white sand beaches between the Saco River and Pine Point, the beach has been a destination for generations for sunbathing and swimming. A changing room and picnic area are available. The park's 120-acres includes wooded paths through a variety of habitats, including a bog and pond. Of note is a stand of tupelo (black gum) trees, rare at this latitude. A Nature Center offers exhibits and guided programs.

Long Pond at Ferry Beach State Park

Location: 95 Bayview Rd., Saco
Lat 43.481514 / Lon -70.392965
Telephone: in season (207) 283-0067;
off season (207) 624-6080 (c/o S. Parks Office)
Online: www.maine.gov/ferrybeach
Season: Memorial Day to Sept. 30

Fort Point State Park is located off U.S. Route 1 in Stockton Springs, on the tip of a peninsula jutting into scenic Penobscot Bay. Named for the point where Gov. Thomas Pownall established Fort Pownall in 1759, the ruins of which are visible in the park, it is an excellent picnicking and fishing spot. It includes Fort Point Light, a lighthouse dating from 1836. A 200-foot pier accommodates visitors arriving by boat.
Location: State Park Road, Stockton Springs.
Lat 44.466197 / Lon -68.831381
Telephone: in season (207) 567-3356;
off season (207) 941-4014 (c/o N. Parks Office)
Online: www.maine.gov/fortpoint
Season: May 15 to October 15

Grafton Notch State Park borders Route 26 between Upton and Newry. Several hiking trails extend through a spectacular, scenic area at the end of the Mahoosuc Range. The 2,000-mile Appalachian Trail passes through the park on the way to the trail's northern terminus, Mt. Katahdin. Scenic pull-offs include: Screw Auger Falls, Spruce Meadow Picnic Area, Mother Walker Falls, Old Speck Mountain Trailhead, and Moose Cave. Facilities include picnic tables and grills. A main artery snowmobile trail (ITS 82) traverses the park and is maintained by a local snowmobile club.



Grafton Notch

Location: 1941 Bear River Road,
Newry
Lat 44.572106 / Lon -70.902701
Telephone: in season (207) 824-2912;
off season (207) 624-6080
(c/o S. Parks Office)
Online: www.maine.gov/graftonnotch
Season: May 15 to Sept. 30

Holbrook Island Sanctuary borders Penobscot Bay south of Bucksport in Brooksville. This scenic natural area of upland forests, rocky shores, and an offshore island provides opportunities for hiking and nature appreciation. Picnic tables and charcoal grills are available, along with an area to launch canoes and kayaks.
Location: 172 Indian Bar Road, Brooksville
Lat 44.351855 / Lon -68.793291
Telephone: in season (207) 326-4012;
off season (207) 941-4014 (c/o N. Parks Office)
Online: www.maine.gov/holbrookisland
Season: Open all year; call off season phone after Labor Day.

Lake St. George State Park, located on Route 3 in Liberty, provides easy access to the shore of a crystal-clear, spring-fed lake. The day-use area includes a playground, and swimming area with lifeguards. Campers will find 38 sites, flush toilets, trailer dumping station, and hot showers. Hiking and fishing are popular activities. Boat and canoe rentals are available and a boat launch site adjoins the park. The Maine Bureau of Parks and Lands Snowmobile Program grooms 26 miles of snowmobile trails from Lake St. George to the Frye Mountain area in Montville.
Location: 278 Belfast-Augusta Road, Liberty
Lat 44.398005 / Lon -69.347611
Telephone: (207) 589-4255
Online: www.maine.gov/lakesaintgeorge
Season: Open all year.

Lamoine State Park is located on Route 184, 8 miles southeast from Ellsworth. Located on Frenchman's Bay, the park is near Acadia National Park. Visitors will find a 62-site campground (including group sites) and hot showers, RV dump station, picnic area, boat launching ramp, saltwater fishing pier, and playground.

Lamoine State Park looking toward Acadia

Location: 23 State Park Road,
Lamoine
Lat 44.455519 / Lon -68.297628
Telephone: in season (207) 667-4778;
off season (207) 941-4014 (c/o N.Parks Office)
Online: www.maine.gov/lamoine
Season: May 15 to Oct. 15

Lily Bay State Park is 9 miles north of Greenville on the east shore of Moosehead Lake. The park's two campgrounds include 90 well-spaced campsites (many along the shore), hot showers and flush toilets, two boat launch sites with boat slips, swim area, a day-use area with a playground, and a shoreline hiking trail. Group camping also is available. The staff grooms 5 miles of cross country ski and snowshoe trails during the winter.
Location: State Park Road, Beaver Cove
Lat 45.568853 / Lon -69.538450
Telephone: (207) 695-2700
Online: www.maine.gov/lilybay
Season: Open all year.

Mackworth Island offers a path around the 100-acre island, scenic views of Casco Bay, and access to the pocket beaches. The Governor Baxter School for the Deaf is on the island and is not open to the public without prior arrangement.
Location: Access off Route 1 in Falmouth via Andrews Avenue.
Lat 43.690127 / Lon -70.234947
Telephone: (207) 688-4712 (c/o Bradbury Mt. State Park)
Online: www.maine.gov/mackworthisland
Season: Open all year.

Moose Point State Park, on U.S. Route 1 between Befast and Searsport, provides refuge from busy Route 1 for a cookout or picnic. Relax in an evergreen grove, explore tidal pools, take a walk on the park's trails, or just enjoy the Penobscot Bay panorama. The park features a group shelter and gazebo which is perfect for family functions and weddings.

Wedding at Moose Point State Park

Location: On U.S. Route 1 between Belfast and Searsport.
Lat 44.435394 / Lon -68.944932
Telephone: in season (207) 548-2882;
off season (207) 941-4014 (c/o N. Parks Office)
Online: www.maine.gov/moosepoint
Season: Memorial Day to Oct. 1.

Mount Kineo, rising 1,789 feet, dominates Moosehead Lake. The cliff face rises dramatically 700 feet above the lake surface and provides critical habitat for rare plants and peregrin falcons.
Location: There is no road access to Mt. Kineo. Visitors can reach the park by boat from the public access site in Rockwood. Commercial shuttle service is available during the summer months.
Lat 45.690550 / Lon -69.734637 (Mt. Kineo Boat Landing)
Lat 43.738436 / Lon -69.798309
Telephone: in season (207) 695-2700 (c/o Lily Bay State Park)
Online: www.maine.gov/mountkineo
Season: Open all year.

Webb Lake at Mount Blue State Park

Mount Blue State Park, located in the mountainous region of western Maine off Route 156 in Weld, offers visitors a sandy beach, a popular camping area, boat launch and boat rentals, picnic areas, a playground, and an extensive network of trails. The Center Hill picnic area is a scenic spot that provides nearby access to Mt. Blue and 25 miles of multi-use trails. Children will enjoy a visit to the park's nature center, where hands-on exhibits and displays help them explore nature's wonders. In the winter, park visitors enjoy miles of snowshoe trails, groomed cross country ski, and snowmobile trails as well as an ice rink, with warming hut, and sliding on Center Hill. Use GPS coordinates N 44° 40.905" W 070° 26.957' to locate the park campground.
Location: 299 Center Hill Road, Weld
Lat 44.714002 / Lon -70.419742
Telephone: in season (207) 585-2347; off season (207) 585-2261
Online: www.maine.gov/mountblue
Season: Open all year; call off season phone after Labor Day.

Owls Head State Park is managed in conjunction with the United States Coast Guard. The park provides access to Owls Head Light, an 1852 lighthouse poised on a granite promontory 100 feet above Penobscot Bay. The park provides picnic tables and shore access.

Owl's Head

Location: 4 miles off Route 73 on Lighthouse Road.
Lat 44.088318 / Lon -69.048464
Telephone: in season (207) 236-3109 (c/o Camden Hills State Park)
off season (207) 236-0849 (c/o Camden Hills State Park)
Online: www.maine.gov/owlshead
Season: Open all year.

Peaks-Kenny State Park is nestled in the mountains on the shore of Sebec Lake, near the end of Route 153 about 6 miles from Dover-Foxcroft. The park offers camping, flush toilets, hot showers, well-spaced sites in a woodland setting, a swim area with lifeguard and a picnic area. A group shelter is available by reservation for a fee. A trailerable boat launch is located adjacent to the park along the entry.
Location: State Park Road, Dover-Foxcroft
Lat 45.257700 / Lon -69.276693
Telephone: in season (207) 564-2003
off season (207) 941-4014 (c/o N.Parks Office)
Online: www.maine.gov/peaks-kenny
Season: May 15 to Oct. 1

Penobscot Narrows Observatory sits 42 stories high atop Maine's first and only cable-stay bridge. It offers sweeping views of Penobscot Bay and mid-coast Maine. The observatory is an integral part of Fort Knox State Historic Site, and the bridge observatory is unique in North and South America; one of only four such bridges in the entire world. This fully accessible attraction is located on the grounds of Fort Knox in Prospect and is operated in conjunction with the Maine Department of Transportation. Park passes are not accepted for the observatory. Tickets for the tower can be purchased as you enter the Fort Knox welcome station.
Location: U.S. Route 1, Prospect
Lat 44.566785 Lon -68.804737
Telephone: (207) 469-7719 (c/o Fort Knox)
Online: www.maine.gov/mdot/pnbo
Season: May 1 to Oct. 31

Penobscot River Corridor (PRC), located in the heart of Maine's undeveloped forest land, provides outstanding opportunities for remote camping and canoe trips, fishing excursions, and whitewater rafting, provided by commercial operators. The PRC provides extensive water-access recreation along river and lake frontage. Major access points in the area are gained from Millinocket or Greenville. Look for the passport station at Chesuncook Boat Launch and the Lobster Trip Boat Launch.
CAUTION: Trips to this remote region require careful planning and back-country skills.There is no cell phone reception in this area.
Location: Lat 45.97546 Lon -69.523756
Telephone: (207) 592-1153
Online: www.maine.gov/penobscotrivercorridor
Season: Open all year.

Winter view of Mount Kahtahdin from the Penobscot River.

Popham Beach State Park is Maine's busiest state park beach. Facilities include bathhouses, freshwater rinse-off showers, and charcoal grills. Sand movement resulting from beach dynamics has had a dramatic effect on Popham Beach, causing extreme shoreline change and dune erosion. This is most noticeable around high tide when beach area is greatly reduced.
Location: Maine Route 209 in Phippsburg, 14 miles south of Bath.
Lat 43.738436 / Lon -69.798309
Telephone: (207) 389-1335
Online: www.maine.gov/pophambeach
Season: Open all year.

Popham Beach State Park

Quoddy Head State Park is the easternmost point of land and lighthouse in the continental United States is adjacent to the park. The scenic trails follow rock cliffs rising from the ocean 80 feet below and traverse a dense evergreen forest. A boardwalk provides access to a fragile peat bog with rare plant life.
Location: 4 miles off Route 189 in Lubec.
Lat 44.816200 / Lon -66.952943
Telephone: in season (207) 733-0911;
off season (207) 941-4014 (c/o N. Parks Office)
Online: www.maine.gov/quoddyhead
Season: May 15 to October 15.

Range Pond State Park is a day-use park with facilities for picnicking, a ball field, a family-friendly swimming area with lifeguards, and wheelchair access directly into the pond. A group shelter is available by reservation for a fee. During the winter the Lakeside Trail is groomed for cross-country skiing: an easy 2-mile loop.

Beach at Range Pond

Location: 26 State Park Road,
off the Empire Road in Poland.
Lat 44.038031 / Lon -70.342181
Telephone: (207) 998-4104
Online: www.maine.gov/rangepond
Season: Open all year.

Rangeley Lake State Park The Rangeley Lakes region is one of Maine's most popular vacation destinations. Located in an area famous for trout and landlocked salmon fishing, Rangeley Lake State Park offers some of the most beautiful scenery in the state. Visitors will find well-spaced campsites among the fragrant spruce and fir trees, hot showers, and a concrete boat-launching ramp with floats. The Moose Country Corridor Trail offers a great opportunity for viewing wildlife, such as white-tailed deer, red fox, snowshoe hare, ruffed grouse, and moose.
Location: From Maine Route 17 in Rumford, turn onto South Shore Drive and continue 3 miles to the park (on left). From Maine Route 4, in Farmington, turn onto South Shore Drive and continue 5 miles to the park (on right).
Lat 44.918110 / Lon -70.699512
Telephone: in season (207) 864-3858;
off season (207) 624-6080
(c/o S. Parks Office)
Online: www.maine.gov/rangeleylake
Season: May 15 to October 1.

Reid State Park

Reid State Park, Maine's first state-owned oceanfront beach, features nearly 2 miles of sand beaches, dunes, marshes, ledges and ocean, plus a saltwater lagoon for swimming, making Reid one of Maine's most popular saltwater parks. In the winter, when conditions permit, Reid's walking trails are transformed into nearly 5 miles of groomed cross-country skiing opportunities. Facilities include picnic areas with charcoal grills, and bathhouses with rinse-off showers. A secluded group shelter is available by reservation only.
Location: In Georgetown, 14 miles from Route 1.
Lat 43.789018 / Lon -69.722351
Telephone: (207) 371-2303
Online: www.maine.gov/reid
Season: Open all year.

Roque Bluffs State Park is a unique day-use area. With its pebble beach on the ocean and a freshwater pond, the park provides both fresh and saltwater swimming; no lifeguards. Facilities include tables, grills, and a children's playground. The town's trailerable boat launch is adjacent to the park on Schoppee Point Rd.

Sunset at Roque Bluffs.

Location: About 6 miles off U.S. Route 1 in Roque Bluffs.
Lat 44.611496
Lon -67.483113
Telephone: in season (207) 255-3475;
off season (207) 941-4014
(c/o N. Parks Office)
Online: www.maine.gov/roquebluffs
Season: May 15 to October 1

The Loon License Plate is a progam that generates funds for conservation including Maine's State Parks and Historic Sites. $14 of each registration goes to conservation, wildlife habitat, and park programs.

Scarborough Beach State Park offers some of the best swimming in New England with water temps in the high 60's throughout July and August. Rip currents do occur on a daily basis and we firmly recommend swimming in the designated lifeguard area. Parking is limited to 285 on-site spaces and 250 off-site spaces. Arrive early on weekends - on-site spaces fill by 11:30 a.m. and off-site spaces by 12:30 p.m. This facility is operated in a public/private partnership by Black Point Resource Management LLC. NOTE: State Park passes are not valid at Scarborough Beach.
Location: 414 Blackpoint Road, Scarborough
Lat 43.546477 / Lon -70.313280
Telephone: (207) 883-2416
Online: www.scarboroughbeachstatepark.com
Season: April through October.

Sebago Lake State Park
The day use area, in Casco, features hiking trails, extensive sand beaches, picnic tables, grills and a boat ramp. The campground, in Naples, also offers excellent sand beaches and hot showers. Water and electric hook-ups are available at select sites. Programs in the nature center and the amphitheater enhance summertime visits. Cross country skiing and snowshoeing available in the winter.

Sebago Lake Playground

Location: Off Route 302 in Casco and Naples.
Casco entry: Lat 43.941989 / Lon -70.546466
Telephone: (207) 693-6231
Online: www.maine.gov/sebagolake
Season: Open all year.

Shackford Head State Park, a 90-acre undeveloped peninsula, includes beaches, protected coves, and a bold headland along with the Civil War Ships Memorial. A hiking trail from the parking area through the woods to the rocky headland allows beautiful views of Cobscook Bay.
Location: Off Route 190, Eastport.
Lat 44.907186 / Lon -67.010662
Telephone: (207) 726-4412 (c/o Cobscook Bay State Park)
Online: www.maine.gov/shackfordhead
Season: Open all year.

Swan Lake State Park is a family-friendly day-use facility known for excellent picnicking, its playground, and a secluded group shelter area for reunions and other large gatherings that is available by reservation. The park also offers a swimming area with lifeguard supervision, plus canoe, kayak and paddleboat rentals.
Location: Swanville; follow signs from Rte. 141 north of Swanville.
Lat 44.571548 / Lon -68.983953
Telephone: in season (207) 525-4404;
off season (207) 941-4014 (c/o N.Parks Office)
Online: www.maine.gov/swanlake
Season: Memorial Day to Labor Day.

Two Lights State Park Picnic or stroll along the rocky headland and enjoy a marvelous view of Casco Bay, the open ocean and lobster-men hauling traps. Prior to becoming a park, the site served as a World War II coastal defense installation, and some remnants of that use remain visible today. A playground, picnic tables, and grills are available. There also is a shelter and sites for groups by reservation for a fee. Crescent Beach State Park is a half-mile away.
Location: 7 Tower Drive, Cape Elizabeth (Rte. 77 to Two Lights Rd. to Tower Dr.)
Lat 43.560191 / Lon -70.209173
Telephone: (207) 799-5871
Online: www.maine.gov/twolights
Season: Open all year.

Vaughan Woods Memorial State Park is a 165-acre forested tract along the scenic Salmon Falls River. The park includes picnic facilities and hiking trails through old-growth stands of pine and hemlock.
Location: 28 Oldfields Road, South Berwick. Travel south on Route 236 from South Berwick. After about 1 mile, turn right onto Brattle Street, and then turn left onto Oldfields Road. Watch for the Vaughan Woods entrance on the right.
Lat 43.212190 / Lon -70.809171
Telephone: in season (207) 384-5160;
off season (207) 490-4079 (c/o Lyman Forestry Office)
Online: www.maine.gov/vaughanwoods
Season: Memorial Day to Columbus Day.

Warren Island State Park, a peaceful spruce-covered island off Lincolnville in Penobscot Bay, offers nine wooded campsites, three group campsites, three Adirondack shelters, a reservable group picnic shelter, fresh drinking water, plus docking and mooring facilities on the northeast side of the island. The park is designed for the boating public, and there is no public ferry transportation to the island.
Location: Warren Island, Islesboro, Penobscot Bay.
Lat 44.273986 / Lon -68.943845
Telephone: in season (207) 446-7090;
off season (207) 941-4014 (c/o N. Parks Office)
Online: www.maine.gov/warrenisland
Season: Memorial Day to September 15.

Wolfe's Neck Woods State Park
The park's signature residents are the ospreys who nest on nearby Googins Island. Guided watches from an ocean-side overlook with a spotting scope are held during the nesting season. During the summer nature programs are offered daily, weather permitting, at 2:00 p.m. The park contains varied ecosystems, including pine and hemlock forests, a salt-marsh estuary, the rocky shorelines on Casco Bay and the Harraseeket River.

Terry Chick

Osprey nesting at Wolfe's Neck Woods.

Location: 426 Wolf Neck Rd., Freeport. Just 4.5 miles from U.S. Rte. 1 and Freeport's bustling shopping district.
Lat 43.825823 / Lon -70.08557
Telephone: (207) 865-4465
Online: www.maine.gov/wolfesneckwoods
Season: Open all year.

State Historic Sites

Maine's rich historical heritage has been preserved and is interpreted by the Bureau of Parks and Lands at numerous historic sites. Visitors can explore old forts, which protected America's waterways during the American Revolution and the Civil War, visit a blast furnace and charcoal kiln deep in Maine's colorful wildlands, or spend an afternoon at a 17th century archaeological site. Many sites also offer picnic facilities.

Bible Point is a 27-acre property near the south end of Mattawamkeag Lake, made famous by Teddy Roosevelt who visited the area beginning in 1878. As a young man under the guidance of his lifelong friend and guide, Bill Seawall, Roosevelt camped at the end of Mattawamkeag Lake and hunted and fished throughout the area. It was reported that, each day, Roosevelt would take his bible and hike to a beautiful point of land at the confluence of the West Branch of the Mattawamkeag River and First Brook where he would read the bible.
Location: From Route 2 in Sherman, take Lower Pond Rd. to Sly Rd. and follow to end. Park and walk one mile to Bible Point. Four wheel drive and a Delorme Atlas recommended.
Lat 45.950454 / Lon -68.149813
Telephone: (207) 941-4014 (c/o N.Parks Office)
Online: www.maine.gov/biblepoint
Season: Memorial Day through Labor Day.

Colonial Pemaquid is situated at the mouth of the Pemaquid River in Bristol. Extensive archaeological excavations have unearthed 14 foundations of 17th- and 18th-century structures and the officers' quarters for Fort William Henry and Fort Frederick. A museum displays artifacts found on the site, some dating back 7,000 years. The site includes a reconstruction of Fort William Henry, which also houses museum exhibits. Tours are available during the summer months.

Colonial Pemaquid

Location: 13 miles south of Damariscotta, off Route 130.
Lat 43.875982 / Lon -69.521246
Telephone: in season (207) 677-2423;
off season (207) 624-6080 (c/o S. Parks Office)
Online: www.maine.gov/colonialpemaquid
Season: Memorial Day to Labor Day.

Eagle Island was the summer home of North Pole explorer Adm. Robert E. Peary. It received National Historic Landmark designation in 2014. A solar powered Welcome Center is located next to the island's pier and offers a short orientation video plus a mobile handheld self-guided audio tour. The Peary family home is open for tours. A hiking trail provides an opportunity to explore the island. Call for information concerning boats for hire that provide transportation to the island. Site admission is by cash or check only; credit cards are not accepted. VHF channel 9 is monitored by the park staff.
Location: About 3 miles off the coast of Harpswell. The island has a pier and is accessible only by boat.
Lat 43.712491 / Lon -70.052524
Telephone: (207) 624-6080
(c/o S. Parks Office)
Online: www.maine.gov/eagleisland
Season: June 15 to Labor Day.

Eagle Island

Fort Edgecomb was built to protect the picturesque town of Wiscasset, once the most important shipping center north of Boston. This octagonal 1808 blockhouse and earthworks overlook the Sheepscot River, where harbor seals and osprey often are seen.
Location: Turn south off U.S. Route 1 in Edgecomb.
Lat 43.993727 / Lon -69.655946
Telephone: in season (207) 882-7777;
off season (207) 624-6080 (c/o S. Parks Office)
Online: www.maine.gov/fortedgecomb
Season: Memorial Day to Labor Day.

Fort Halifax, built in 1754, was the oldest blockhouse in the United States before it was destroyed during the flood of 1987. A reconstructed blockhouse, which incorporates many timbers from the 1754 blockhouse, stands on the fort's original site at the confluence of the Kennebec and Sebasticook rivers in Winslow. Fort Halifax was built at this strategic location to protect English colonial settlements along the Kennebec and was garrisoned from 1754-1766.
Location: 1 mile south of the Winslow-Waterville bridge on U.S. Route 201 and just north of the Sebasticook River.
Lat 44.539468 / Lon -69.622031
Telephone: (207) 941-4014 (c/o N.Parks Office)
Online: www.maine.gov/forthalifax
Season: Open all year.

Fort Kent Fort Kent's original wooden blockhouse was constructed in 1839 to secure Maine's claim to the northern forest during the "Aroostook War." The fort was named for Maine's Gov. Edward Kent. This site is at the confluence of the St. John and Fish rivers and is adjacent to a picnic area and gift shop.
Location: Off U.S. Route 1 in the town of Fort Kent.
Lat 47.251738 / Lon -68.593704
Telephone: (207) 624-6080 (c/o Aroostook State Park)
Online: www.maine.gov/fortkent
Season: Memorial Day through September 30.

Fort Knox Maine's largest historic fort, Fort Knox features stunning military architecture and master granite craftsmanship. Constructed between 1844 and 1869, the fort is located on the Penobscot River Narrows and was garrisoned during the Civil War and Spanish American War. Operated in cooperation with the Maine Department of Transportation, the neighboring 42-story high Penobscot Narrows Observatory (fully accessible) sits atop Maine's only cable-stay bridge.

Fort Knox

Location: On Route 174, just off U.S. Route 1 in Prospect.
Lat 44.566785 / Lon -68.804737
Telephone: (207) 469-7719
Online: www.maine.gov/fortknox
Season: May 1 to October 31.

Fort McClary, in one form or another, was active during five wars, from the American Revoution to World War I. The buildings on site represent several periods of construction as the fort was upgraded to meet the area's defensive needs.
Location: Leave the Maine Turnpike and U.S. Route 1 at the rotary in Kittery, and then travel south 2.5 miles on Kittery Point Rd. (Route 103).
Lat 43.08254 / Lon -70.710496
Telephone: in season (207) 384-5160
(c/o Vaughan Woods);
off-season (207) 624-6080
(c/o S. Parks Office)
Online: www.maine.gov/fortmcclary
Season: Memorial Day to Columbus Day.

Fort McClary / J.Poisson

Fort O'Brien (Fort Machias) was built in 1775 and destroyed by the British in the same year. It was refortified in 1777 and destroyed once again by the British in 1814. Well-preserved earthworks that overlook Machias Bay were erected for a battery of guns in 1863. The first naval engagement in the American Revolution was fought offshore in 1775, five days before the Battle of Bunker Hill.
Location: 5 miles south of Machias on Route 92.
Lat 44.689169 / Lon -67.398211
Telephone: (207) 726-4412 (c/o Cobscook Bay State Park)
Online: www.maine.gov/fortobrien
Season: Memorial Day to September 30.

Fort Popham is one of several forts built over three centuries near the mouth of the Kennebec River. Construction of the existing granite fort began during the Civil War and was never completed. Its function was replaced in 1905 by Fort Baldwin, a nearby concrete fortification. Seals are known to gather in vast numbers in the river directly in front of the fort.
Location: 15 miles south of Bath at the end of Route 209.
Lat 43.752905 / Lon -69.784137
Telephone: (207) 389-1335 (c/o Popham Beach State Park)
Online: www.maine.gov/fortpopham
Season: Memorial Day to Labor Day.

Fort Pownall, part of Fort Point State Park, was built in 1759 by Massachusetts Royal Governor Thomas Pownall. To prevent being taken intact by American patriots in 1775, the British secretly removed the fort's armaments. American colonists later burned the blockhouse. Only earthworks remain.
Location: Leave U.S. Route 1 at Stockton Springs and follow signs to State Park Rd.
Lat 44.466197 / Lon -68.831381
Telephone: in season (207) 567-3356;
off season (207) 941-4014 (c/o N. Parks Office)
Online: www.maine.gov/fortpoint
Season: May 15 to October 15.

Katahdin Iron Works, is the site of a once thriving iron works built in 1843. A restored blast furnace and charcoal kiln remind visitors of an effort that produced nearly 2,000 tons of raw iron annually for half a century. Charcoal was made in kilns consuming 10,000 cords of wood per year.
Location: From Maine Route 11, drive five miles north of Brownville Junction, then take gravel road 6 miles to "K.I."
Lat 45.444971 / Lon -69.174099
Telephone: in season (207) 564-2003 (c/o Peaks-Kenny S.P.)
off season (207) 941-4014 (c/o N. Parks Office)
Online: www.maine.gov/katahdinironworks
Season: Open all year. (Off season = Oct 2 - May14)

Whaleback Shell Midden is one of many sites along the Damariscotta River where Native Americans harvested oysters and piled the leftover shells over a period of 1,500 years. Whaleback was mined for poultry feed and almost destroyed in the 1880s. Today, the site, with scenic trails along the river, provides a place to view another more intact midden across the river.
Location: Off U.S. Route 1B in Damariscotta across from the Great Salt Bay School.
Lat 44.041373 / Lon -69.510233
Telephone: in season (207) 563-1393
(c/o Damariscotta River Association)
off season (207) 624-6080 (c/o S. Parks Office)
Online: www.maine.gov/whalebackshellmidden
Season: May 15 through October 15.

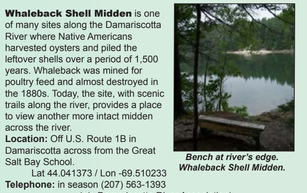

Bench at river's edge. Whaleback Shell Midden.

Pets in the Parks

- Pets, where allowed, must be on a leash under the physical control of the pet handler and must not be left unattended.
- Pets are **not allowed** at:
  - Beaches from April 1 through September 30
  - Sebago Lake State Park Campground
- Pet waste must be picked up immediately and disposed of properly.

LEGEND

ATVING

State Park Passes

Don't go outdoors without one!

Individual Pass

Vehicle Pass

Your car's best accessory!

Get one today at:
www.MaineStateParkPass.com
OR at your favorite Maine State Park
OR Maine State Tax Form check-off

Maine residents, 65 and older, receive free day-use admission.

The Great Outdoors Now Even Greater

Common areas in State Parks and Historic Sites are smoke-free by law. This includes:

- Beaches
- Playgrounds
- Snack bars
- Picnic shelters
- Public restrooms
- Business facilities or any enclosed public space

Breathe easy, you're in Maine.

Maine Center for Disease Control and Prevention
An Office of the Department of Health and Human Services

Paul R. LePage, Governor — Mary C. Mayhew, Commissioner

www.tobaccofreemaine.org

State Park Camping Reservations Online at:

www.CampWithME.com

By Phone: *9 a.m. to 4 p.m. M-F, No Holidays*
Within Maine: *800-332-1501*
Outside-of-Maine: *(207) 624-9950*

Public Lands www.parksandlands.com

Some of Maine's most outstanding natural features and secluded locations are found on Maine's Public Lands. The more than 600,000 acres are managed for a variety of resource values including recreation, wildlife, and timber, providing a perfect backdrop for camping, hiking, cross-country skiing, hunting, fishing, snowmobiling, ATVing and more. These lands are unstaffed, meant to provide a remote backcountry experience. Visitors should be appropriately prepared. With a few exceptions, including those within the North Maine Woods, Inc. managed recreation area, no fees are charged. Instead, timber revenues support maintenance of the recreation infrastructure on these lands. More information is available online at www.parksandlands.com or at the following regional offices:

Northern Public Lands	Eastern Public Lands	Western Public Lands
Bureau of Parks and Lands	Bureau of Parks and Lands	Bureau of Parks and Lands
45 Radar Road	106 Hogan Road, Suite 5	129 Main Street
Ashland, Maine 04732	Bangor, Maine 04401	Ashland, Maine 04732
P: (207) 435-7963	P: (207) 941-4412	P: (207) 778-8231
F: (207) 435-7184	F: (207) 941-4416	F: (207) 778-5932

NMW = North Maine Woods day use and camping fees apply; payable at checkpoints. FMI: (207) 435-6231 / www.northmainewoods.org

Amherst Mountains Community Forest is a 5,000 acre parcel with recreation trails and ecologically important forestland surrounding six ponds in the town of Amherst. Wildlife including peregrin falcons, brook trout, deer, bear, partridge, and woodcock thrive here; and thousands of migratory birds arrive each spring to nest on these lands. Secluded remote pond camping, hiking, snowmobiling, and ATVing are available here. Forest management on the property is practiced in partnership with the Town of Amherst.
Location: Access is off of Route 9 (Airline Rd.) west of Amherst.
Lat 44.826707 / Lon -68.392087
Telephone FMI: (207) 941-4412 (Eastern Public Lands Office)
Online: www.maine.gov/amherstmtscommunityforest

Bald Mountain is a popular hiking destination. A short trail leads visitors to the bald summit ledges, a viewing platform provides supurb views of the Rangeley Lakes.
Location: Access is from the Bald Mountain Road in Oquossuc.
Lat 44.952016 / Lon -70.792048
Telephone FMI: (207) 778-8231(Western Public Lands Office)
Online: www.maine.gov/baldmountain

Rangeley Lakes from Bald Mt.

Bigelow Preserve, established by popular referendum in 1976, encompasses 36,000 acres including the entire Bigelow Mountain Range and nearly 20 miles of the southern shore of Flagstaff Lake. The hallmark features are the trails including the Appalachian Trail (AT) and camping alongside Flagstaff Lake.
Location: Access over gravel roads off Route 27 in Carrabassett, and by the Long Falls Dam Road from North New Portland.
Lat 45.108027 / Lon -70.365374
Telephone FMI: (207) 778-8231
(Western Public Lands Office)
Online: www.maine.gov/bigelowpreserve

Bigelow Preserve

Chain of Ponds includes Natanis, Long, Bag, and Lower Ponds joined by short thoroughfares to form the "chain". The unit includes frontage on each of the ponds and offers lake shore camping at primitive remote sites or a commercial campground with amenities.
Location: Access by Route 27 north of Stratton.
Lat 45.337259 / Lon -70.658671
Telephone FMI: (207) 778-8231 (Western Public Lands Office)
Online: www.maine.gov/chainofponds

Chamberlain Lake is a group of parcels abutting the large lakes that form the south end of the Allagash Wilderness Waterway. Canoeists from the waterway follow the hiking trails to the tops of two low mountains and enjoy fine views of the lakes and forests.
Location: Telos Rd. Chamberlain Bridge boat access. **NMW**
Lat 46.170628 / Lon -69.208748
Telephone FMI: (207) 435-7963 (Northern Public Lands Office)
Online: www.maine.gov/chamberlainlake

S. B. Tompkins
Cutler Coast

Cutler Coast includes almost 5 miles of Washington County "Bold Coast" characterized by dramatic cliff-bound ocean shore. A network of hiking trails follows most of the shore, providing access to remote hike-in campsites, then returns to the trailhead through the stunted spruce, heaths, and grasslands of the interior.
Location: Access is from Route 191 in Cutler.
Lat 44.698736 / Lon -67.158240
Telephone FMI: (207) 941-4412 (Eastern Public Lands Office)
Online: www.maine.gov/cutlercoast

Dead River encompasses miles of shore on Flagstaff Lake and the first few miles of the Dead River after it leaves the lake.
Visitors enjoy camping the lake's sites, accessible by boat, and at the vehicle accessible campground at Big Eddy on the river.
Location: Access is gained via the Long Falls Dam Road from North New Portland.
Lat 45.222445 / Lon -70.190437
Telephone FMI: (207) 778-8231 (Western Public Lands Office)
Online: www.maine.gov/deadriver

Deboullie offers a superb backcountry Maine woods experience. With 22,000 acres of low rugged mountains and scenic remote ponds, visitors enjoy the many hiking trails and campsites hiking available here. Snowmobilers frequently pass through the unit on their way from Eagle Lake to Allagash. **NMW**
Location: Access is gained by private gravel roads leaving Route 161 at St. Francis and from Route 11 at Portage.
Lat 46.958481 / Lon -68.838026
Telephone FMI: (207) 435-7963 (Northern Public Lands Office)
Online: www.maine.gov/deboullie

Dodge Point includes several miles of shorefront on the Damariscotta River estuary and 500 acres of carefully tended forest. A network of hiking and skiing trails provides fine views of the estuary, the woods, and an historic ice pond make this a popular day-use area.
Location: Visitors arrive by boat from the public landing in Damariscotta or by vehicle using the River Road in Newcastle.
Lat 43.995170 / Lon -69.567684
Telephone FMI: (207) 778-8231 (Western Public Lands Office)
Online: www.maine.gov/dodgepoint

Donnell Pond encompasses miles of shore on Donnell Pond, Tunk, and Spring River Lakes; and most of Schoodic, Black, Tunk, and Caribou Mountains. Boating, hiking, and swimming are popular activities. Visitors also enjoy campstes accessible by foot or water on lake shores. The 85-mile multiple-use Downeast Sunrise Trail runs thorugh southern segments of the Donnell Pond Public Lands.
Location: Access is 12 miles east of Ellsworth off Rte.182 or 183.
Lat 44.550634 / Lon -68.111398
Telephone FMI: (207) 941-4412 (Eastern Public Lands Office)
Online: www.maine.gov/donnellpond

Donnell Pond

Duck Lake comprises more than 27,000 acres of forested land with gently rolling terrain and many lakes, streams, and wetlands. Duck Lake, the Unknown Lakes, and Gassabias Lake offer fishing, boating, swimming, camping, and snowmobiling opportunities in this semi-remote area of northern Hancock County.
Location: Access is gained over rough private roads: from the west, off an extension of Route 188 out of Burlington; from the south, off the Stud Mill Road in T34.
Lat 45.114390 / Lon -68.148235
Telephone FMI: (207) 941-4412 (Eastern Public Lands Office)
Online: www.maine.gov/ducklake

Eagle Lake consists of 24,000 acres including most of the shoreline along Eagle Lake's eastern half and the thoroughfare between Eagle and Square Lakes. Located south of Fort Kent next to the town of Eagle Lake, its water access campsites are a popular feature.
Location: Access is available off the Sly Brook Road, connecting Route 11 at Soldier Pond (Wallagrass) or by boat from the launching site located in the town of Eagle Lake.
Lat 47.041973 / Lon -68.574887 (Boat Launch)
Telephone FMI: (207) 435-7963 (Northern Public Lands Office)
Online: www.maine.gov/eaglelake

Four Ponds lies east of the Mooselookmeguntic Lake and the Height of Land on Rangeley Lakes Scenic Byway. The Appalachian Trail (AT) traverses the length of this 6,000-acre property with a lean-to at Sabbath Day Pond and a campsite at Little Swift River Pond. Fishing and swimming are popular activities. Winter visitors pass through on snowmobiles heading from Rangeley to Weld.
Location: Access is gained by the AT off route 17 in Township D or Route 4 in Sandy River.
Lat 44.832886 / Lon -70.703404 Rte. 17 & D Town Rd.
Telephone FMI: (207) 778-8231 (Western Public Lands Office)
Online: www.maine.gov/fourponds

Gero Island is a large island in Chesuncook Lake. The water access campsites on the shore are popular with anglers and canoeists paddling the West Branch of the Penobscot River (Penobscot River Corridor). The unit also includes most of historic Chesuncook Village on the mainland.
Location: Chesuncook Lake. Camp sites on west side of island.
Lat 46.063360 / Lon -69.390197
Telephone FMI: (207) 435-7963 (Northern Public Lands Office)
Online: www.maine.gov/gerosland

Great Heath in Washington County includes the Pleasant River surrounded by a large peat bog. Canoeists enjoy a flat water paddling opportunity interspersed with frequent beaver dams.
Location: Access is off Rte.193 north of Cherryfield on unmarked gravel roads.
Lat 44.733279 / Lon -67.897118
(Eastern Public Lands Office)
Online: www.maine.gov/greatheath

R. Merchant
Holeb

Holeb The Moose River "Bow Trip," long popular among canoeists and fisherman, includes several Class I and II rapids that can either be run or portaged, and a scenic waterfall highlights the trip in this remote area. Most shores on Attean and Holeb Ponds and a significant length of the Moose River including Holeb Falls lie within the unit's boundaries. Moose and loons accentuate Holeb's special character, as wildlife watchers are kept busy viewing the more than 200 species.
Location: Access is gained either via the traditional portage trail from Attean Pond or by private logging road north of Jackman.
Lat 45.594179 / Lon -70.426933
Telephone FMI: (207) 778-8231 (Western Public Lands Office)
Online: www.maine.gov/holeb

Kennebec Highlands is comprised of over 5,000 acres of public land in northwest Kennebec County and southeastern Franklin County. It includes Kennebec County's highest elevations - McGaffey and Vienna Mts. - numerous streams and wetlands, and five undeveloped ponds. Managed collaboratively with the Belgrade Regional Conservation Alliance (www.belgradelakes.org), the Kennebec Highlands provides trails and open space based recreation close to numerous population centers.
Location: Access four miles south of Route 27 at the corner of Watson Pond Rd. and Wildflower Estates.
Lat 44.529912 / Lon -69.922196
Telephone FMI: (207) 778-8231 (Western Public Lands Office)
Online: www.maine.gov/kennebechighlands

Little Moose covers more than 15,000 acres in Moosehead Junction and Big Moose Townships. It includes Big and Little Moose Mountains and several remote ponds that offer excellent camping, hiking and fishing opportunities. Winter visitors enjoy camping at remote sites on pond shores, and snowmobiling.
Location: Access Nth of Greenville off Rte.15 on North Rd.(gravel)
Lat 45.475476 / Lon -69.687040
Telephone FMI: (207) 778-8231 (Western Public Lands Office)
Online: www.maine.gov/littlemoose

Mahoosuc, interlocked with Grafton Notch State Park, is a premier recreational destination in western Maine. These lands offer rugged terrain for backcountry hiking and include 12 of the most challenging and rewarding miles along the Appalachian Trail (AT). Features include Cataracts Gorge, Mahoosuc Notch, Old Speck Mt., and Speck Pond. Hikers who negotiate the steep summit trails are rewarded with spectacular views. Those who seek tamer adventures can find short walks leading to impressive waterfalls and gorges as well as opportunities for nature photography and wildlife watching.
Location: Vehicle access from the south is by the Sunday River Road out of Bethel, and from the north by the East B Hill Road between Andover and Upton. Hikers access from Grafton Notch State Park off Route 26 and the Success Pond Road in New Hampshire.
Lat 44.589751 / Lon -70.946609
Telephone FMI: (207) 778-8231 (Western Public Lands Office)
Online: www.maine.gov/mahoosuc

Moosehead Lake includes Sugar and Farm Islands and most of the shore in Days Academy and Kineo Townships. There are numerous boat access campsites on the islands and eastern shore of Maine's largest lake. Hiking trails provide visitors access to the spectacular views from the summit of Mount Kineo.
Location: Boats are launched at several locations including Lily Bay State Park and Rockwood.
Lat 45.614610 / Lon -69.663009
Telephone FMI: (207) 778-8231 (Western Public Lands Office)
Online: www.maine.gov/mooseheadlake

Nahmakanta spans nearly 43,000 acres; the largest tract in the public lands system. The Appalachian Trail (AT) crosses following the shore of Nahmakanta Lake. The large road-less Debsconeag backcountry area offers the experienced hiker opportunity to explore a spectacular complex of low mts. and remote ponds. More than 35 miles of backcountry trails await hikers. Vehicle accessible campsites provide convenient access to scenic ponds and hiking trailheads. Lakeshore campsites accessible by canoe provide destinations for water-based camping. A popular snowmobile trail linking Millinocket and Greenville crosses this land.
Location: Access over gravel roads is **from Kokadjo:** Second Roach Pond Rd. to Penobscot Pond Rd. **OR Brownville:** east off Rte. 11 via Jo-Mary Rd. Ki Jo-Mary Checkpoint requires day use fee. Call Ki Jo-Mary at (207) 435-6213.
Lat 45.706494 / Lon -69.158082
Telephone FMI: (207) 941-4412
(Eastern Public Lands Office)
Online: www.maine.gov/nahmakanta

Nahmakanta
View from Stink Pond Ledges

Pineland includes more than 600 acres in Cumberland County with a pastoral landscape of fields and forest. Hikers and skiers enjoy a 3-mile network of trails from the Depot Rd. parking lot.
Location: Access at small parking area on the Depot Road in Gray.
Lat 43.894649 / Lon -70.265520
Telephone FMI: (207) 778-8231
(Western Public Lands Office)
Online: www.maine.gov/pineland

Pineland South Loop Boardwalk

Richardson is located in the scenic Rangeley Lakes Region of Western Maine. The 23,000 acres includes 21 miles of shoreline on Richardson and Mooselookmeguntic Lakes, as well as frontage on several small ponds. The lakes are part of of the 740-mile long, multi-state Northern Forest Canoe Trail.
Location: Access to the southern portion of the unit is by the South Arm Road. Boat access campsites on Richardson Lake are managed by reservation with South Arm Campground (207) 364-5155. Rte. 16 passes through the northern section known as "Upper Richardson".
Lat 44.839548 / Lon -70.839069
Telephone FMI: (207) 778-8231 (Western Public Lands Office)
Online: www.maine.gov/richardson

Rocky Lake encompasses 11,000 acres of woodlands and wetlands bordering three lakes near East Machias. It provides opportunities for boating and fishing in a wildlife-rich setting among coves and islands. The East Machias River offers fishing and canoeing opportunities.
Location: On Route 191 north of East Machias.
Lat 44.835776 / Lon -67.445281
Telephone FMI: (207) 941-4412 (Eastern Public Lands Office)
Online: www.maine.gov/rockylake

Round Pond takes its name from the 744-acre oxbow pond which is a wide section of the Allagash River. Canoeists can stretch their legs on the Round Pond Mt. hiking trail and take in the view from the observation tower on the summit. This 20,000 acre parcel straddles both shores of the Allagash Wilderness Waterway (AWW) and is a popular hunting area in the fall. **NMW**
Location: AWW at Henderson Brook Bridge via Blanchette Rd.
Lat 46.763549 / Lon -69.305262
Telephone FMI: (207) 435-7963 (Northern Public Lands Office)
Online: www.maine.gov/roundpond

Scopan, located between Presque Isle and Ashland, has16,700 acres with some of the most rugged terrain in this part of the state, including Scopan Mountain (1,400 ft). This forested area, bordering a U-shaped lake, attracts visitors who enjoy snowmobiling and ATV riding on more than 40 miles of motorized trails, as well as hunting, fishing, and water-access camping.
Location: Access is by gravel road off Route 163 west of Presque Isle. NW access is Rte. 163 to Walker Siding Rd. to Up North Rd.
Lat 46.644781 / Lon -68.230190
Telephone FMI: (207) 941-4412 (Eastern Public Lands Office)
Online: www.maine.gov/scopan

Scraggly Lake is the centerpiece of this10,000 acre unit, located northeast of Baxter State Park, comprised of gently rolling, heavily forested land with numerous ponds, brooks and bogs, which provide a diverse range of habitats that host more than 200 of Maine's indigenous species of wildlife. Fishing, hunting, camping, and hiking are popular actvities.
Location: Access is by the Route159 extension out of Shin Pond, then by Scraggly Lake Road.
Lat 46.230141 / Lon -68.744673
Telephone FMI: (207) 435-7963 (Northern Public Lands Office)
Online: www.maine.gov/scraggylake

Seboeis contains a considerable amount of shoreline on two large lakes located south of Millinocket. Campers and day visitors on this 21,000 acre parcel enjoy fishing and impressive views of nearby mountains, including Katahdin. Snowmobilers and ATVers pass through these lands, traveling from Milo to Medway.
Location: Access from a gravel road leaving Rte. 11 Sth. of Millinocket.
Lat 45.500694 / Lon -68.888595
Telephone FMI: (207) 941-4412 (Eastern Public Lands Office)
Online: www.maine.gov/seboeis

Kayaking on Seboeis

Seboomook spans 41,000 acres of gently rolling hills and forests around Canada Falls, Seboomook Lake, and the north shore of Moosehead Lake. It offers remote recreation opportunities including hunting (deer, moose, bear, grouse and woodcock), fishing (wild brook trout and landlocked salmon), boating (the start of the Penobscot River Corridor), wildlife watching and challenging whitewater paddling on the South Branch of the Penobscot River. Primitive campsites border the rivers and lakes managed as part of the Penobscot River Corridor and subject to camping fees. Two private lodging options exist for those who prefer less rustic options.
Location: Access north on the Northern/20 Mile Road north of Rockwood or from west via the Golden Road. **NMW** day use fees for western access and access to Canada Falls Lake.
Lat 45.891751 / Lon -69.956862
Telephone FMI: (207) 778-8231 (Western Public Lands Office)
Online: www.maine.gov/seboomook

Telos is a 23,000 acre property that surrounds Telos Lake and the southern end of Chamberlain Lake, the most popular starting point for canoeists paddling the Allagash Wilderness Waterway. Campsites are located on Coffelos Pond, which is popular with anglers.
Location: Access from Rte. 11 in Millinocket take Golden Rd. to Telos Rd. From Ashland take connector road to Pinkham Rd. **NMW**
Lat 46.170628 / Lon -69.208748
Telephone FMI: (207) 435-7963 (Northern Public Lands Office)
Online: www.maine.gov/telos

Tumbledown More than 10,000 acres of state-owned public lands and state-held easements protect the Tumbledown Mountain Range. Tumbledown Mountain, with an alpine pond near the summit and several trail routes, is the most popular destination, but surrounding lands offer many other attractions for hiker, hunters, and other outdoor enthusiasts.
Location: From Weld take Route 142 northwest to Weld Corner.Take Byron Road about 4.5 miles to several trailheads.
Lat 44.729144 / Lon -70.532349
(Brook Trail Trailhead)
Telephone FMI: (207) 778-8231
(Western Public Lands Office)
Online: www.maine.gov/tumbledown

Blueberry Mt.

NMW = North Maine Woods day use and camping fees apply; payable at checkpoints. FMI: (207) 435-6231 / www.northmainewoods.org

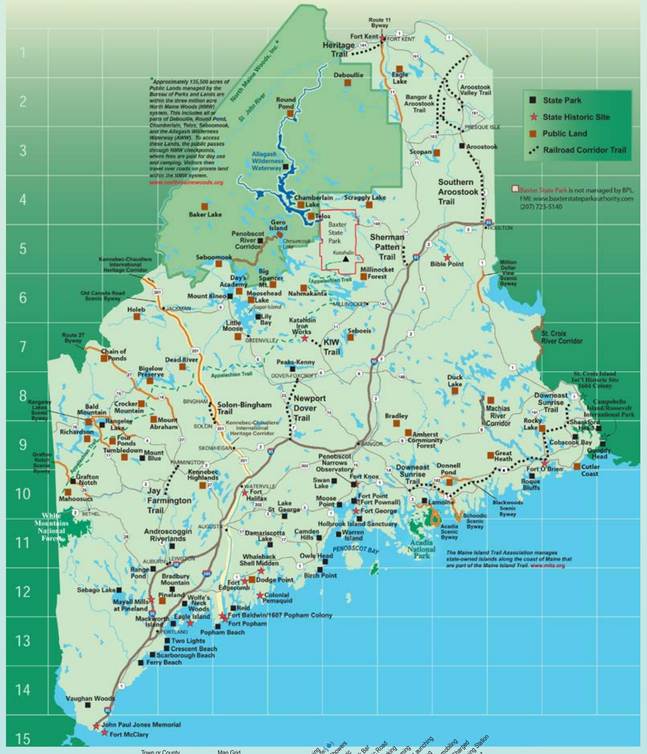

State Parks

	Town or County Location	Map Grid Reference	Acreage	CAMPING	Hot Showers	Historic	Good Bar	Swim Beach	Picnicking	Swimming	Boat Launching	Fishing	Snowmobiling	Fee Charged	Operating Season	Trails
Allagash Wilderness Waterway	Aroostook & Piscataquis	F3-F4	24,164						•			•	•	•		
Androscoggin Riverlands	Tucker	C11	2,674						•			•	•	•		
Aroostook	Presque Isle	I3	898	•	•				•			•	•	•		
Birch Point	Owls Head	F12	82						•			•	•	•		
Bradbury Mountain	Pownal	D12	730	•	•				•							
Camden Hills	Castine	E11	5,710						•							
Cobscook Bay	Dennysville	K5	871						•		•	•	•	•		
Crescent Beach	Cape Elizabeth	D13	242				•		•		•	•	•	•		
Damariscotta Lake	Jefferson	F7	19						•			•	•	•		
Ferry Beach	Saco	C13	117						•			•	•	•		
Fort Point (Fort Pownall)	Stockton Springs	D10	156						•							
Grafton Notch	Grafton Township	B10	3,129						•			•	•	•		
Holbrook Island Sanctuary	Brooksville	G11	1,345						•			•	•	•		
Lake St George	Liberty	F10E11	308	•	•				•			•	•	•		
Lamoine	Lamoine	H10	55	•	•				•			•	•	•		
Lily Bay	Rowes Corner	E6	924	•	•				•			•	•	•		
Mackworth Island	Falmouth	D13	100						•							
Moose Point	Searsport	G10	146						•							
Mount Blue	Weld	J16	7,485	•	•				•			•	•	•		
Mount Kineo	Kineo Twp.	F6	800						•			•	•	•		
Owls Head	Owls Head	F11	13						•							
Peaks-Kenny	Dover-Foxcroft	F7	813	•	•				•							
Penobscot Narrows Observatory	Frankfort	I10	3						•						•	
Penobscot River Corridor	Piscataquis	E5-G5	12,500	•	•				•		•	•	•	•		
Popham Beach	Phippsburg	H11	697						•			•	•	•		
Quoddy Head	Lubec	L1	541						•							
Range Pond	Poland	D13	97						•						•	
Reid	Georgetown	I9	670	•	•				•			•	•	•	•	
Rocky Lake	Cutler	E12	770						•			•	•	•		
Roque Bluffs	Roque Bluffs	J10	274						•			•	•	•		
Scarborough Beach	Scarborough	C13	87				•		•						•	
Sebago Lake	Naples	C12	1,342	•	•	•	•		•		•	•	•	•	•	
Shackford Head	Eastport	I 5	87						•			•				
Swan Lake	Swanville	C10	67						•			•				
Two Lights	Cape Elizabeth	D13	41						•			•				
Vaughan Woods	South Berwick	B14	165						•							
Warren Island	Isleboro	G11	70	•												
Wolfe's Neck Woods	Freeport	D12	244						•			•				

Public Lands

Amherst Mountains Community Forest	Amherst	H9	5,000													
Bald Mountain	Franklin	B8	1,873													
Baker Lake	Somerset	D4/5	1,620													
Bigelow Preserve	Somerset & Franklin	C8	36,000													
Big Spencer Mountain	Piscataquis	E6	4,136													
Bradley	Penobscot	G9/H9	9113													
Chain of Ponds	Franklin	B7	1,119													
Chamberlain Lake	Piscataquis	E4/F4	50,290													
Cutler Coast	Washington	K9	12,738													
Days Academy	Piscataquis	E6	7,400													
Dead River	Somerset	D8	8,011													
Deboullie	Aroostook	H3	27,000													
Dodge Point	Lincoln	F12	584													
Donnell Pond	Hancock	I10	15,381													
Duck Lake	Hancock & Washington	I8	29,220													
Eagle Lake	Aroostook	H1	28,416													
Four Ponds	Franklin	C8	6,016													
Gero Island	Piscataquis	F5	4,051													
Great Heath	Washington	I8	6,357													
Holeb	Somerset	C6/C7	30,155													
Kennebec Highlands	Kennebec & Franklin	D10	6,025													
Little Moose	Piscataquis	E7	15,555													
Machias River Corridor	Washington	J J K/L 8	10,026													
Mahoosuc	Oxford	B10	11,807													
Moosehead Lake	Piscataquis	E6	14,500													
Mount Abraham	Franklin	C8	6,214													
Nahmakanta	Piscataquis	F6	43,566													
Pineland	Cumberland	D12	646													
Richardson	Oxford	B9	22,728													
Rocky Lake	Washington	J9/K3	11,150													
Round Pond	Aroostook	F2	20,349													
Scraggly Lake	Penobscot	G4	9,592													
Scopan	Aroostook	I3	16,115													
Seboeis	Piscataquis & Penobscot	I7	21,368													
Seboomook	Somerset	D/E/G 6	41,000													
Telos	Piscataquis	F4	22,962													
Tumbledown	Franklin	C8	10,555													

State Historic Sites

Eagle Lake	Aroostook	I6	27													
Colonel Pemaquid (Ft. William Henry)	Bristol	D10	19													
Eagle Island	S. Harpswell	D13	17													
Fort Baldwin	Popham Beach / Phippsburg	E13	10													
Fort Edgecomb	Edgecomb	E12	5													
Fort Halifax	Winslow	E15	0.75													
Fort Kent	Fort Kent	H1	3													
Fort Knox	Prospect	D10	124													
Fort McClary	Kittery Point	B15	27													
Fort O'Brien	Machiasport	K9	2													
Fort Pownall (Fort Point State Park)	Stockton Springs	D10	3													
Fort Popham	Popham Beach / Phippsburg	E13	4													
John Paul Jones	Kittery	B15	2													
Katahdin Iron Works	Troy	G6	23													
Whaleback Shell Midden	Damariscotta	E12	11													

State Park Camping Registration at www.campwithme.com

	State Parks	State Historic Sites	Public Lands
Visit Year Round	Open All Year (Season Pass Not Accepted)	Open All Year	Open All Year
	Open All Year (Camping May 15-Oct. 15)	Memorial Day - Labor Day	Open All Year
	Open All Year	Open All Year	Open All Year
	Open All Year (Camping May 15-Oct. 15)	Open All Year	Open All Year
	Open All Year (Camping May 15-Oct. 15)	Open All Year	Open All Year
	Open All Year (Camping May 15-Oct. 15)	Open All Year	Open All Year
	Open All Year	Open All Year	Open All Year
	Memorial Day - Labor Day	Open All Year	Open All Year
	Memorial Day - September 30	Open All Year	Open All Year
	May 15 - October 15	Open All Year	Open All Year
	May 15 - September 30	Open All Year	Open All Year
	Open All Year	Open All Year	Open All Year
	Open All Year (Camping May 15-Oct. 15)	Open All Year	Open All Year
	May 15 - October 15 (Camping May 15-Oct. 15)	Open All Year	Open All Year
	Open All Year (Camping May 15-Oct. 15)	Open All Year	Open All Year
	Open All Year	Open All Year	Open All Year
	Open All Year (Camping May 15-Oct. 15)	Open All Year	Open All Year
	May 15 - October 1	Open All Year	Open All Year
	May 15 - October 1 (Camping May 15-Oct. 1)	Open All Year	Open All Year
	May 1 - October 31 (Season Pass Not Accepted)	Open All Year	Open All Year
	Open All Year	Open All Year	Open All Year
	May 15 - October 15	Open All Year	Open All Year
	Open All Year	Open All Year	Open All Year
	May 1 - October 15 (Camping May 15-Oct. 1)	Open All Year	Open All Year
	Open All Year (Camping May 15-Oct. 1)	Open All Year	Open All Year
	May 15 - October 1	Open All Year	Open All Year
	April - October (Season Pass Not Accepted)	Open All Year	Open All Year
	Open All Year (Camping May 1-Oct. 15)	Open All Year	Open All Year
	Open All Year	Open All Year	Open All Year
	Memorial Day - Columbus Day	Open All Year	Open All Year