EXHIBIT H

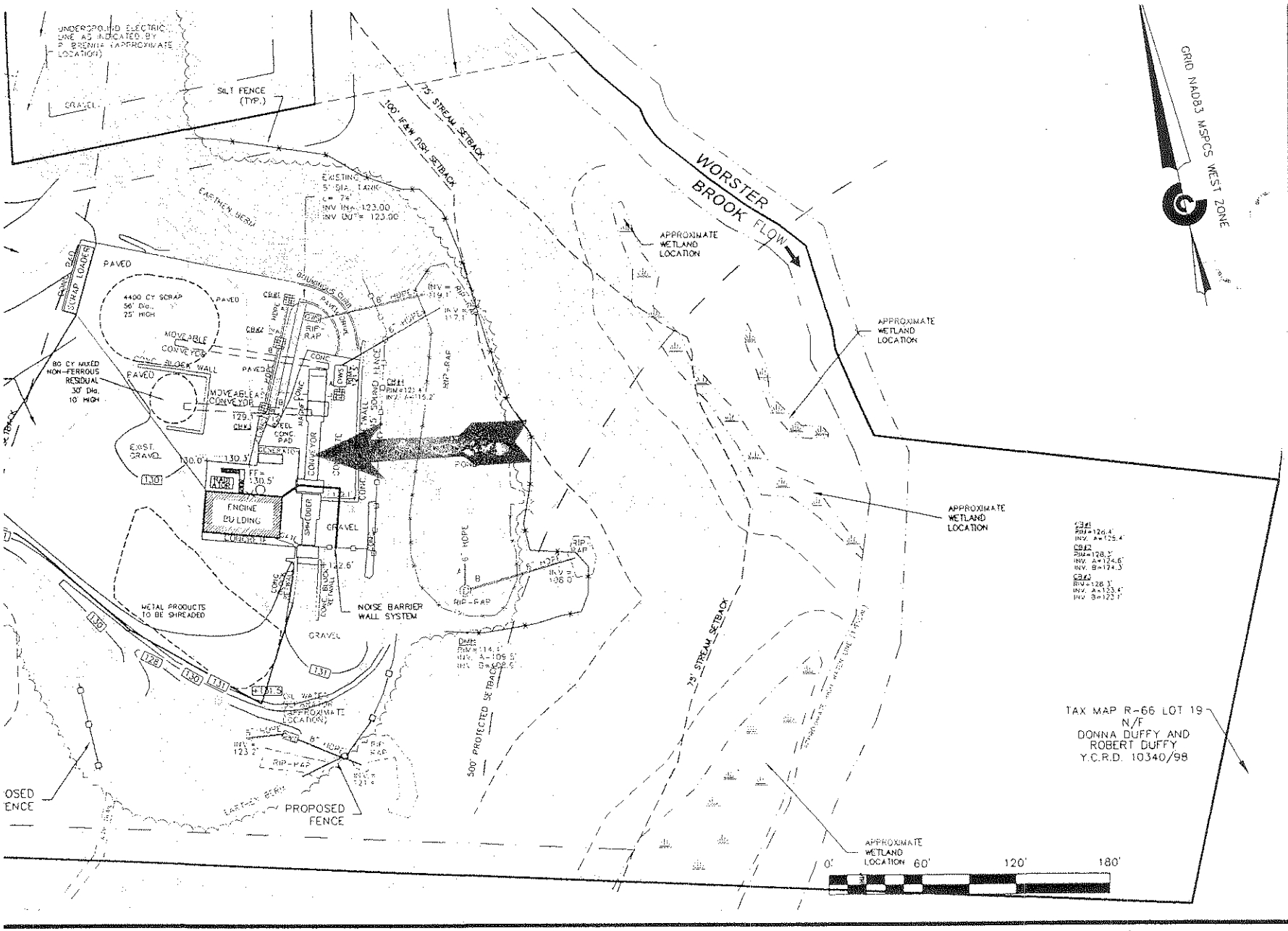

BERWICK IRON & METAL RECYCLING
PROPOSED SHREDDER
ROUTE 236
BERWICK, MAINE

PREPARED FOR:
ROBERT N. & RICHARD J. BRENNA
MAILING ADDRESS: P.O. BOX 366 ROUTE 236 BERWICK, MAINE 03901

CIVIL CONSULTANTS

DRAWN JAA	CALC. JES
DATE 15 SEPTEMBER 2010	
CHECKED	
APPROVED	
SCALE 1"=60'	

SHEET TITLE:
• SITE PLAN

SHEET NUMBER:
C2

SHEET C2 of C7

PROJECT # 05-479.01

DWG NAME: 0547901E-ST-3C DIRECTORY: \CARLSON\ENGINEERING\DRAWING DATE: 3/3/2011

356

ATTACHMENT C

APPENDIX C

Facility Site Plans
[112.7(a)(3)]

Overall Site Plan - Sheet C1

AST Fuel Tank Details - Sheets T1 to T5

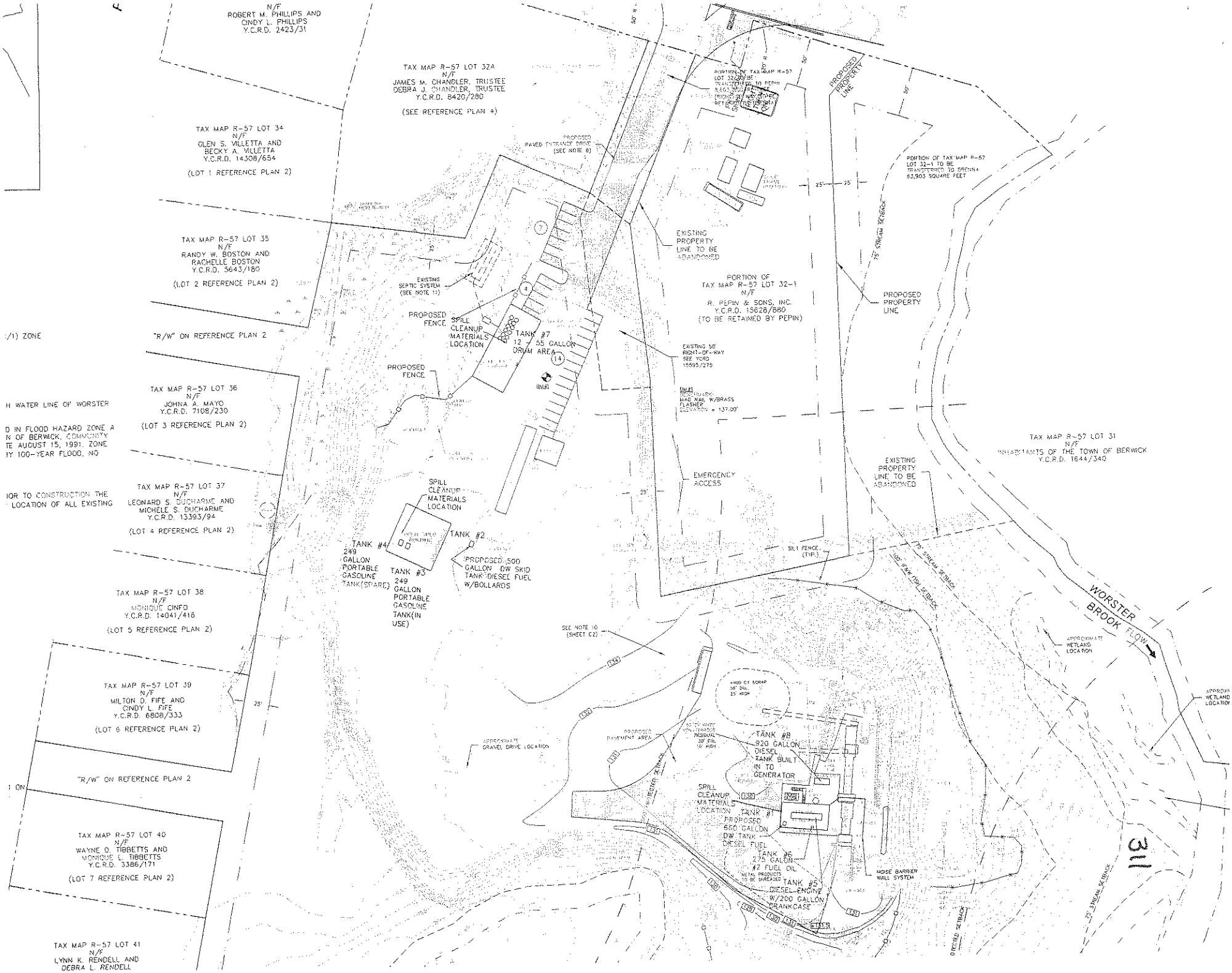
N/F
ROBERT M. PHILLIPS AND
CINDY L. PHILLIPS
Y.C.R.D. 2423/31
TAX MAP R-57 LOT 32A
N/F
JAMES M. CHANDLER, TRUSTEE
DEBRA J. CHANDLER, TRUSTEE
Y.C.R.D. 8420/280
(SEE REFERENCE PLAN 4)
TAX MAP R-57 LOT 34
N/F
GLEN S. VILLETTA AND
BECKY A. VILLETTA
Y.C.R.D. 14308/654
(LOT 1 REFERENCE PLAN 2)
TAX MAP R-57 LOT 35
N/F
RANDY W. BOSTON AND
RACHELLE BOSTON
Y.C.R.D. 5643/180
(LOT 2 REFERENCE PLAN 2)
"R/W" ON REFERENCE PLAN 2
TAX MAP R-57 LOT 36
N/F
JOHNA A. MAYO
Y.C.R.D. 7108/230
(LOT 3 REFERENCE PLAN 2)
TAX MAP R-57 LOT 37
N/F
LEONARD S. DUCHARME AND
MICHELE S. DUCHARME
Y.C.R.D. 13393/94
(LOT 4 REFERENCE PLAN 2)
TAX MAP R-57 LOT 38
N/F
MONIQUE CINFO
Y.C.R.D. 14041/418
(LOT 5 REFERENCE PLAN 2)
TAX MAP R-57 LOT 39
N/F
MILTON D. FIFE AND
CINDY L. FIFE
Y.C.R.D. 6808/333
(LOT 6 REFERENCE PLAN 2)
"R/W" ON REFERENCE PLAN 2
TAX MAP R-57 LOT 40
N/F
WAYNE D. TIBBETTS AND
MONIQUE L. TIBBETTS
Y.C.R.D. 3386/171
(LOT 7 REFERENCE PLAN 2)
TAX MAP R-57 LOT 41
N/F
LYNN K. RENDELL AND
DEBRA L. RENDELL
PROPOSED PAVED ENTRANCE DRIVE (SEE NOTE 8)
EXISTING SEPTIC SYSTEM (SEE NOTE 11)
PROPOSED FENCE
SPILL CLEANUP MATERIALS LOCATION
TANK #7
12 - 55 GALLON DRUM AREA
PROPOSED FENCE
EXISTING PROPERTY LINE TO BE ABANDONED
PORTION OF TAX MAP R-57 LOT 32-1
N/F
R. PEPIN & SONS, INC.
Y.C.R.D. 15628/880
(TO BE RETAINED BY PEPIN)
PROPOSED PROPERTY LINE
PORTION OF TAX MAP R-57 LOT 32-1 TO BE TRANSFERRED TO BRENNA 63,903 SQUARE FEET
75' STREAM SETBACK
EXISTING 50' RIGHT-OF-WAY SEE YCRD 15595/275
MAG NAIL W/BRASS FLASHER
EMERGENCY ACCESS
EXISTING PROPERTY LINE TO BE ABANDONED
TAX MAP R-57 LOT 31
N/F
INHABITANTS OF THE TOWN OF BERWICK
Y.C.R.D. 1644/340
SPILL CLEANUP MATERIALS LOCATION
TANK #4
249 GALLON PORTABLE GASOLINE TANK(SPARE)
TANK #3
249 GALLON PORTABLE GASOLINE TANK(IN USE)
TANK #2
PROPOSED 500 GALLON DW SKID TANK DIESEL FUEL W/BOLLARDS
SILT FENCE (TYP.)
100' FISH SETBACK
WORSTER BROOK FLOW
APPROXIMATE WETLAND LOCATION
SEE NOTE 10 (SHEET C2)
APPROXIMATE GRAVEL DRIVE LOCATION
PROPOSED PAVEMENT AREA
TANK #8
920 GALLON DIESEL TANK BUILT IN TO GENERATOR
SPILL CLEANUP MATERIALS LOCATION
TANK #1
PROPOSED 660 GALLON DW TANK DIESEL FUEL
TANK #6
275 GALLON #2 FUEL OIL
TANK #5
DIESEL ENGINE W/200 GALLON CRANKCASE
NOISE BARRIER WALL SYSTEM
75' STREAM SETBACK
DIECIED SETBACK
311

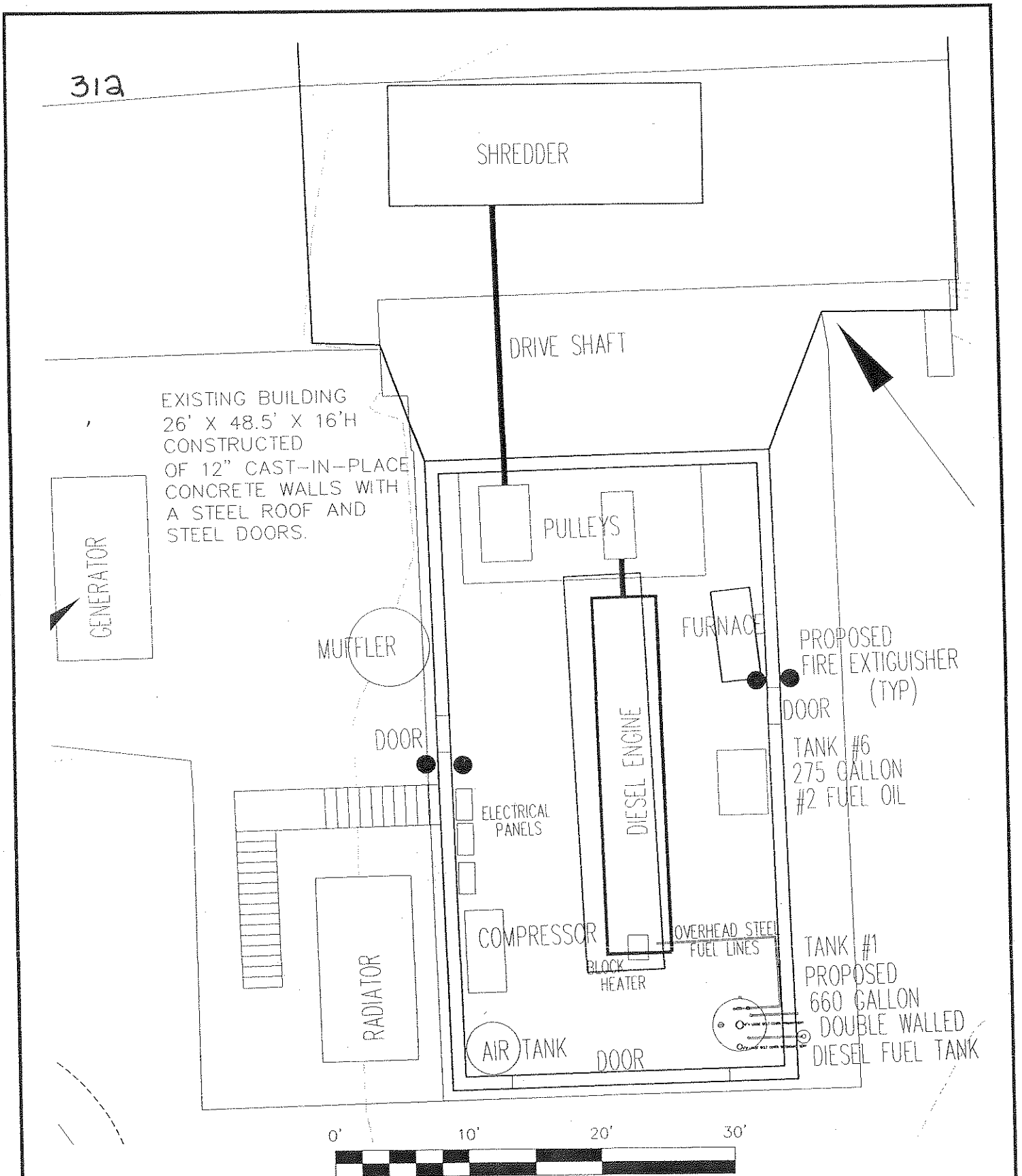

CIVIL CONSULTANTS Engineers Planners Surveyors P.O. Box 100 South Berwick Maine 03908 207-394-2550 civicon@civicon.com	BERWICK IRON & METAL RECYCLING PROPOSED SHREDDER ROUTE 236 BERWICK, MAINE PREPARED FOR: ROBERT & RICHARD BRENNA MAILING ADDRESS: ADDRESS	DRAWN GDC CALC. GDC DATE APPROVED SCALE AS SHOWN	SHEET NUMBER: T1 TANK #1 ENGINE ROOM FLOOR PLAN SHEET 1 of 4 PROJECT # 05-479.01

J:\AAA\2005\0547901\CARLSON\ENGINEERING\DRAWING\0547901E-ST-3CGDC.DWG 25 FEB 2011