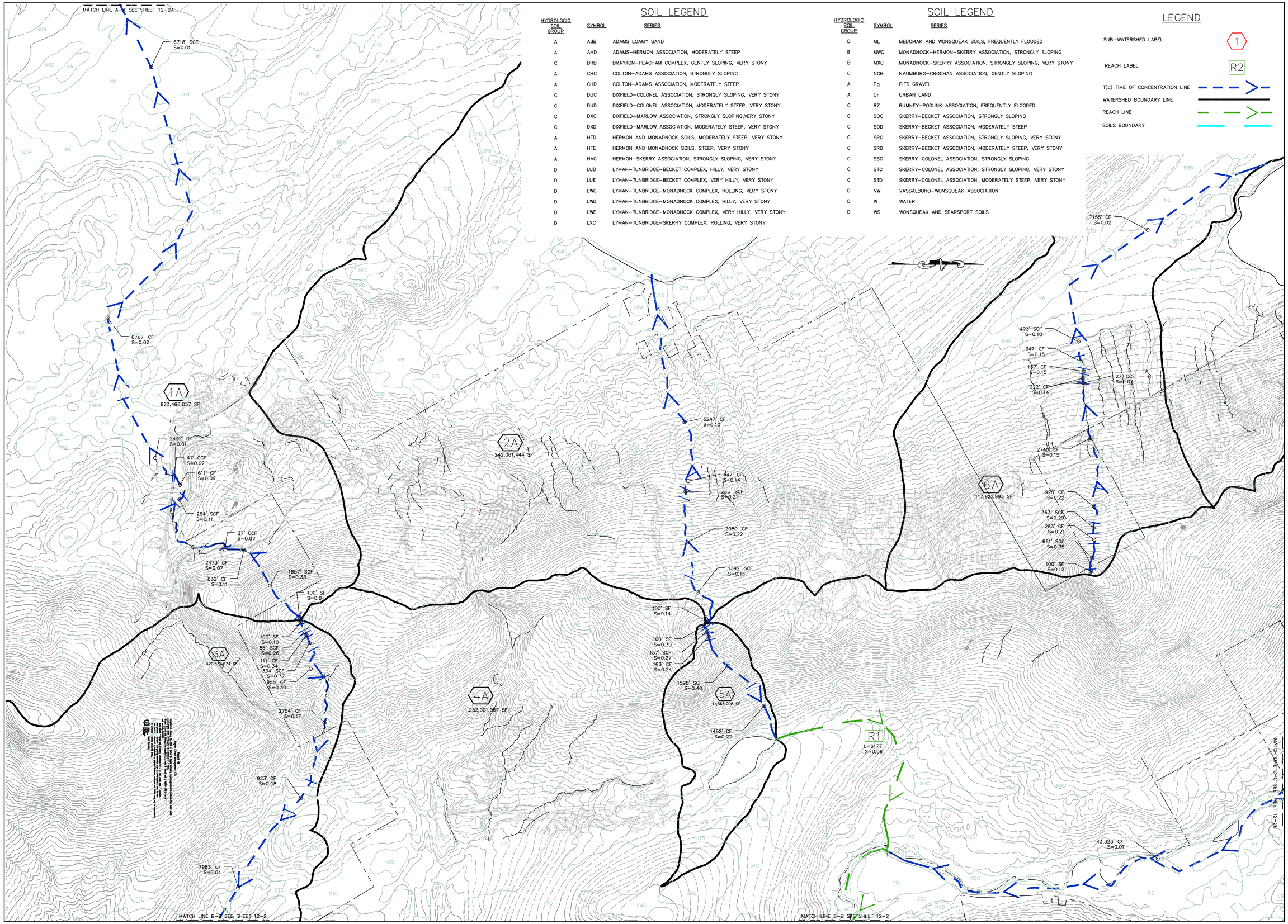

SOIL LEGEND

HYDROLOGIC SOIL GROUP	SYMBOL	SERIES
A	AdB	ADAMS LOAMY SAND
A	AHD	ADAMS–HERMON ASSOCIATION, MODERATELY STEEP
C	BRB	BRAYTON–PEACHAM COMPLEX, GENTLY SLOPING, VERY STONY
A	CHC	COLTON–ADAMS ASSOCIATION, STRONGLY SLOPING
A	CHD	COLTON–ADAMS ASSOCIATION, MODERATELY STEEP
C	DUC	DIXFIELD–COLONEL ASSOCIATION, STRONGLY SLOPING, VERY STONY
C	DUD	DIXFIELD–COLONEL ASSOCIATION, MODERATELY STEEP, VERY STONY
C	DXC	DIXFIELD–MARLOW ASSOCIATION, STRONGLY SLOPING,VERY STONY
C	DXD	DIXFIELD–MARLOW ASSOCIATION, MODERATELY STEEP, VERY STONY
A	HTD	HERMON AND MONADNOCK SOILS, MODERATELY STEEP, VERY STONY
A	HTE	HERMON AND MONADNOCK SOILS, STEEP, VERY STONY
A	HVC	HERMON–SKERRY ASSOCIATION, STRONGLY SLOPING, VERY STONY
D	LUD	LYMAN–TUNBRIDGE–BECKET COMPLEX, HILLY, VERY STONY
D	LUE	LYMAN–TUNBRIDGE–BECKET COMPLEX, VERY HILLY, VERY STONY
D	LWC	LYMAN–TUNBRIDGE–MONADNOCK COMPLEX, ROLLING, VERY STONY
D	LWD	LYMAN–TUNBRIDGE–MONADNOCK COMPLEX, HILLY, VERY STONY
D	LWE	LYMAN–TUNBRIDGE–MONADNOCK COMPLEX, VERY HILLY, VERY STONY
D	LXC	LYMAN–TUNBRIDGE–SKERRY COMPLEX, ROLLING, VERY STONY

SOIL LEGEND

HYDROLOGIC SOIL GROUP	SYMBOL	SERIES
D	ML	MEDOMAK AND WONSQUEAK SOILS, FREQUENTLY FLOODED
B	MWC	MONADNOCK–HERMON–SKERRY ASSOCIATION, STRONGLY SLOPING
B	MXC	MONADNOCK–SKERRY ASSOCIATION, STRONGLY SLOPING, VERY STONY
C	NCB	NAUMBURG–CROGHAN ASSOCIATION, GENTLY SLOPING
A	Pg	PITS GRAVEL
A	Ur	URBAN LAND
C	RZ	RUMNEY–PODUNK ASSOCIATION, FREQUENTLY FLOODED
C	SOC	SKERRY–BECKET ASSOCIATION, STRONGLY SLOPING
C	SOD	SKERRY–BECKET ASSOCIATION, MODERATELY STEEP
C	SRC	SKERRY–BECKET ASSOCIATION, STRONGLY SLOPING, VERY STONY
C	SRD	SKERRY–BECKET ASSOCIATION, MODERATELY STEEP, VERY STONY
C	SSC	SKERRY–COLONEL ASSOCIATION, STRONGLY SLOPING
C	STC	SKERRY–COLONEL ASSOCIATION, STRONGLY SLOPING, VERY STONY
C	STD	SKERRY–COLONEL ASSOCIATION, MODERATELY STEEP, VERY STONY
D	VW	VASSALBORO–WONSQUEAK ASSOCIATION
D	W	WATER
D	WS	WONSQUEAK AND SEARSPORT SOILS

LEGEND

SUB-WATERSHED LABEL 1

REACH LABEL R2

T(c) TIME OF CONCENTRATION LINE

WATERSHED BOUNDARY LINE

REACH LINE

SOILS BOUNDARY

Rev. #	Dwg. By	Description	Date

Designed By: JLA
Drawn By: JEC
Date: 11/24/08
Scale: 1" = 1000'
Checked:
Approved:

RECORD HILL WIND
RECORD HILL WIND LLC

Project Location: RECORD HILL

Drawing Description: **PREDEVELOPMENT PLAN**

Seal: STATE OF MAINE JEFFREY L. ALLEN No. 6059 LICENSED PROFESSIONAL ENGINEER

Project No. **61040E**

Engineer: SEWALL — AN INTEGRATED TEAM OF GEOSPATIAL, ENGINEERING, SURVEYING AND NATURAL RESOURCE CONSULTANTS — JAMES W. SEWALL COMPANY /Since 1880 — 800 648 4202 — SEWALL.COM

Phase: PERMIT

Sheet No. **12-1**

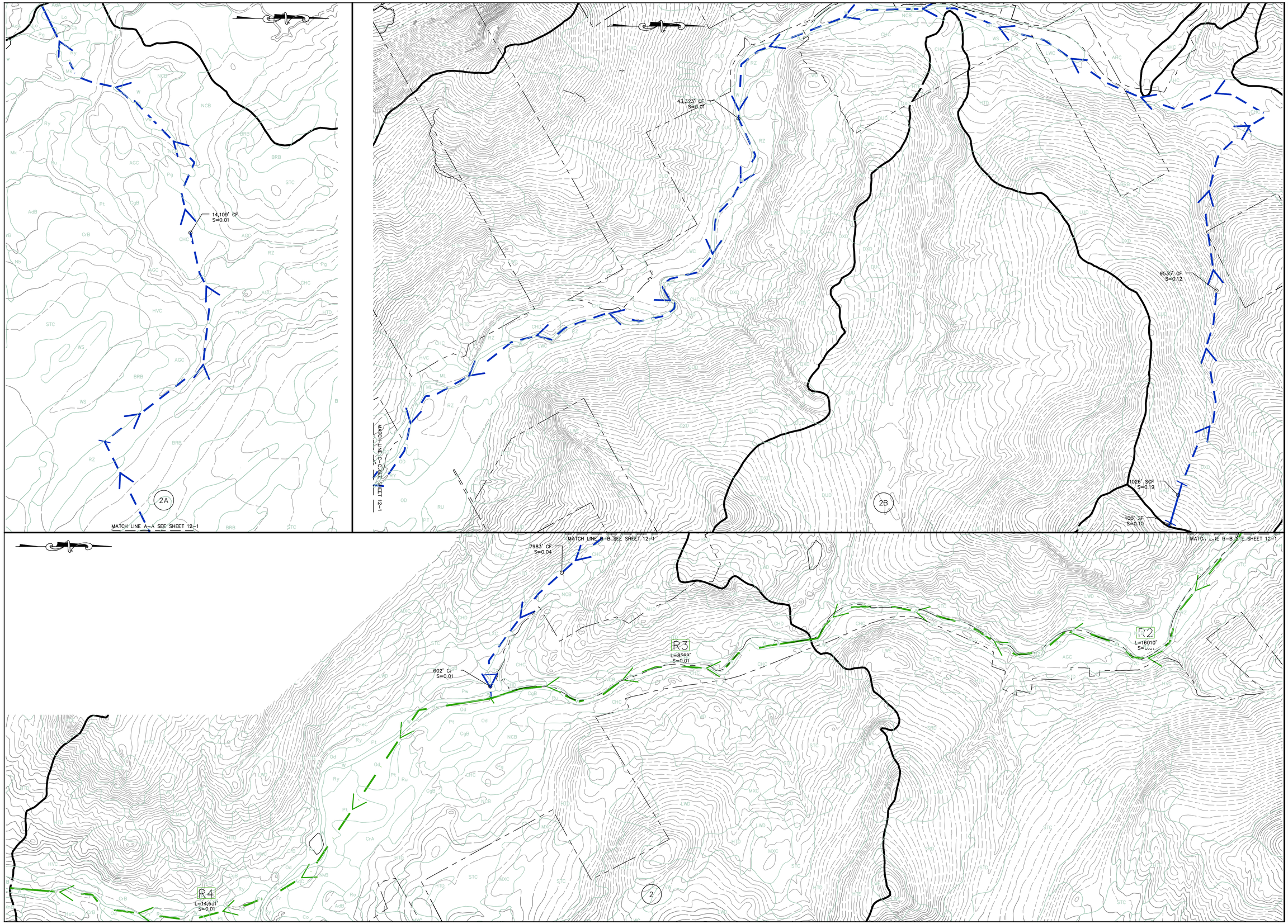

Rev. #	Dwg. By	Description	Date

RECORD HILL WIND
RECORD HILL WIND LLC

Project Location: RECORD HILL

Drawing Description: **PREDEVELOPMENT PLAN**

Designed By: JLA
Drawn By: JEC
Date: 11/24/08
Scale: 1" = 1000'
Approved: -
Checked: -

Seal: STATE OF MAINE JEFFREY L. ALLEN No. 6059 LICENSED PROFESSIONAL ENGINEER

Project No.: **61040E**

Engineer: SEWALL
AN INTEGRATED TEAM OF GEOSPATIAL, ENGINEERING, SURVEYING AND NATURAL RESOURCE CONSULTANTS
JAMES W. SEWALL COMPANY / Since 1880
SEWALL.COM 800 648 4202

Phase: PERMIT

Sheet No.: **12-2**

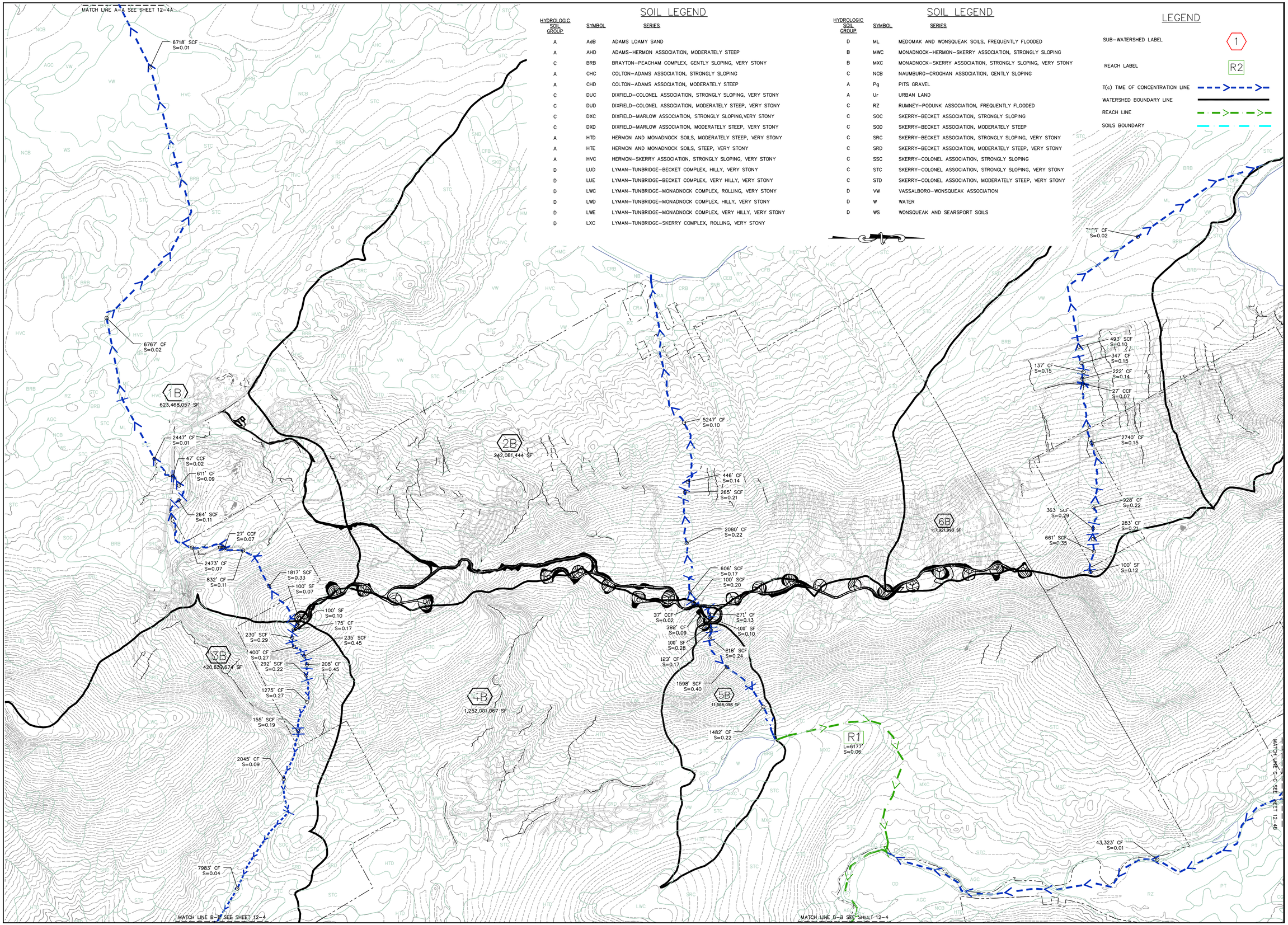

SOIL LEGEND

HYDROLOGIC SOIL GROUP	SYMBOL	SERIES
A	AdB	ADAMS LOAMY SAND
A	AHD	ADAMS–HERMON ASSOCIATION, MODERATELY STEEP
C	BRB	BRAYTON–PEACHAM COMPLEX, GENTLY SLOPING, VERY STONY
A	CHC	COLTON–ADAMS ASSOCIATION, STRONGLY SLOPING
A	CHD	COLTON–ADAMS ASSOCIATION, MODERATELY STEEP
C	DUC	DIXFIELD–COLONEL ASSOCIATION, STRONGLY SLOPING, VERY STONY
C	DUD	DIXFIELD–COLONEL ASSOCIATION, MODERATELY STEEP, VERY STONY
C	DXC	DIXFIELD–MARLOW ASSOCIATION, STRONGLY SLOPING,VERY STONY
C	DXD	DIXFIELD–MARLOW ASSOCIATION, MODERATELY STEEP, VERY STONY
A	HTD	HERMON AND MONADNOCK SOILS, MODERATELY STEEP, VERY STONY
A	HTE	HERMON AND MONADNOCK SOILS, STEEP, VERY STONY
A	HVC	HERMON–SKERRY ASSOCIATION, STRONGLY SLOPING, VERY STONY
D	LUD	LYMAN–TUNBRIDGE–BECKET COMPLEX, HILLY, VERY STONY
D	LUE	LYMAN–TUNBRIDGE–BECKET COMPLEX, VERY HILLY, VERY STONY
D	LWC	LYMAN–TUNBRIDGE–MONADNOCK COMPLEX, ROLLING, VERY STONY
D	LWD	LYMAN–TUNBRIDGE–MONADNOCK COMPLEX, HILLY, VERY STONY
D	LWE	LYMAN–TUNBRIDGE–MONADNOCK COMPLEX, VERY HILLY, VERY STONY
D	LXC	LYMAN–TUNBRIDGE–SKERRY COMPLEX, ROLLING, VERY STONY

SOIL LEGEND

HYDROLOGIC SOIL GROUP	SYMBOL	SERIES
D	ML	MEDOMAK AND WONSQUEAK SOILS, FREQUENTLY FLOODED
B	MWC	MONADNOCK–HERMON–SKERRY ASSOCIATION, STRONGLY SLOPING
B	MXC	MONADNOCK–SKERRY ASSOCIATION, STRONGLY SLOPING, VERY STONY
C	NCB	NAUMBURG–CROGHAN ASSOCIATION, GENTLY SLOPING
A	Pg	PITS GRAVEL
A	Ur	URBAN LAND
C	RZ	RUMNEY–PODUNK ASSOCIATION, FREQUENTLY FLOODED
C	SOC	SKERRY–BECKET ASSOCIATION, STRONGLY SLOPING
C	SOD	SKERRY–BECKET ASSOCIATION, MODERATELY STEEP
C	SRC	SKERRY–BECKET ASSOCIATION, STRONGLY SLOPING, VERY STONY
C	SRD	SKERRY–BECKET ASSOCIATION, MODERATELY STEEP, VERY STONY
C	SSC	SKERRY–COLONEL ASSOCIATION, STRONGLY SLOPING
C	STC	SKERRY–COLONEL ASSOCIATION, STRONGLY SLOPING, VERY STONY
C	STD	SKERRY–COLONEL ASSOCIATION, MODERATELY STEEP, VERY STONY
D	VW	VASSALBORO–WONSQUEAK ASSOCIATION
D	W	WATER
D	WS	WONSQUEAK AND SEARSPORT SOILS

LEGEND

- SUB–WATERSHED LABEL — 1
- REACH LABEL — R2
- T(c) TIME OF CONCENTRATION LINE
- WATERSHED BOUNDARY LINE
- REACH LINE
- SOILS BOUNDARY

Rev. #	Dwg. By	Description	Date

RECORD HILL WIND
RECORD HILL WIND LLC

Project Location: RECORD HILL

Drawing Description: **POSTDEVELOPMENT PLAN**

Designed By: JLA
Drawn By: JEC
Date: 11/24/08
Scale: 1" = 1000'
Approved: -
Checked: -

Seal: STATE OF MAINE — JAMES W. SEWALL — No. 6059 — LICENSED PROFESSIONAL ENGINEER

Project No. 61040E

Engineer: SEWALL
AN INTEGRATED TEAM OF GEOSPATIAL ENGINEERING, SURVEYING AND NATURAL RESOURCE CONSULTANTS
JAMES W. SEWALL COMPANY / Since 1880
SEWALL.COM 800-474-9202

Phase: PERMIT

Sheet No. 12-3

Rev. #	Dwg. By	Description	Date

RECORD HILL WIND
RECORD HILL WIND LLC

Project Location
RECORD HILL

Designed By
JLA

Drawn By
JEC

Date
11/24/08

Scale
1" = 1000'

Approved
-

Checked
-

Drawing Description
- POSTDEVELOPMENT PLAN

Seal

AN INTEGRATED TEAM OF GEOSPATIAL ENGINEERING, SURVEYING AND NATURAL RESOURCE CONSULTANTS
SEWALL
JAMES W. SEWALL COMPANY *Since 1880*
SEWALL.COM
800.648.4202

Project No.
61040E

Engineer

Phase
PERMIT

Sheet No.
12-4