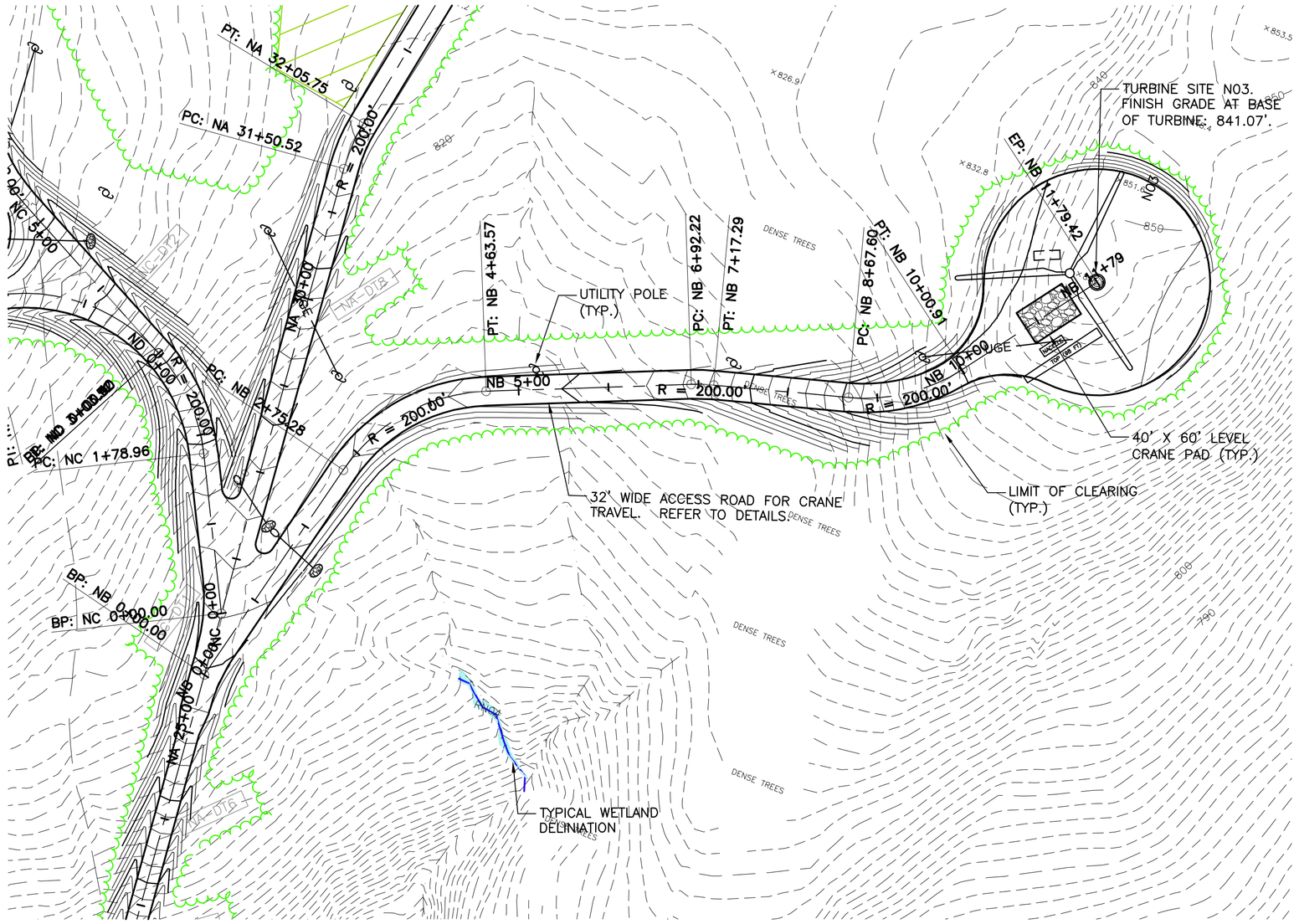

PLAN VIEW – ALIGNMENT "NB", STATIONS 0+00 – 11+79

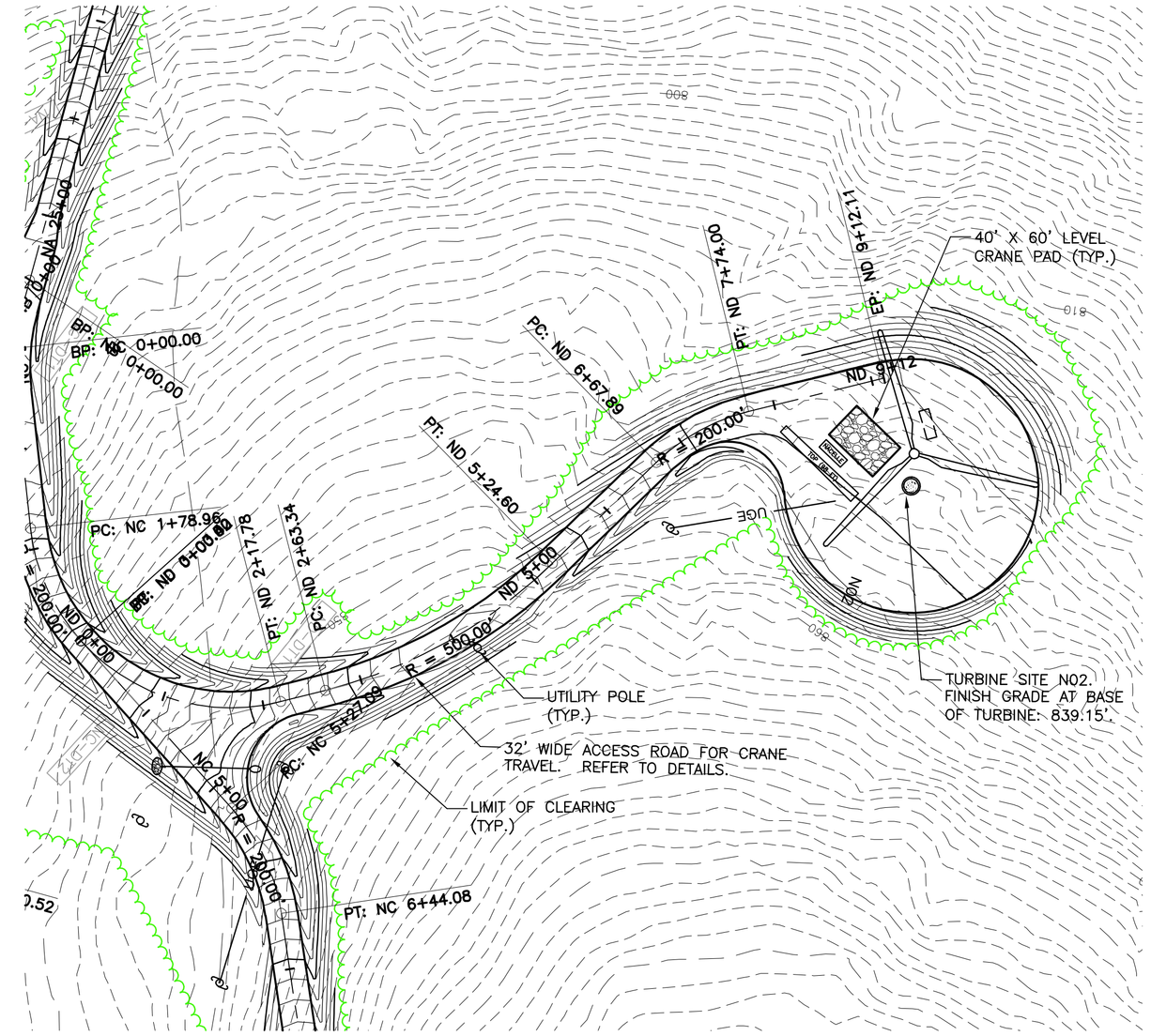

PLAN VIEW – ALIGNMENT "ND", STATIONS 0+00 – 9+12

100' 0 100' 200'

SCALE: 1" = 100'

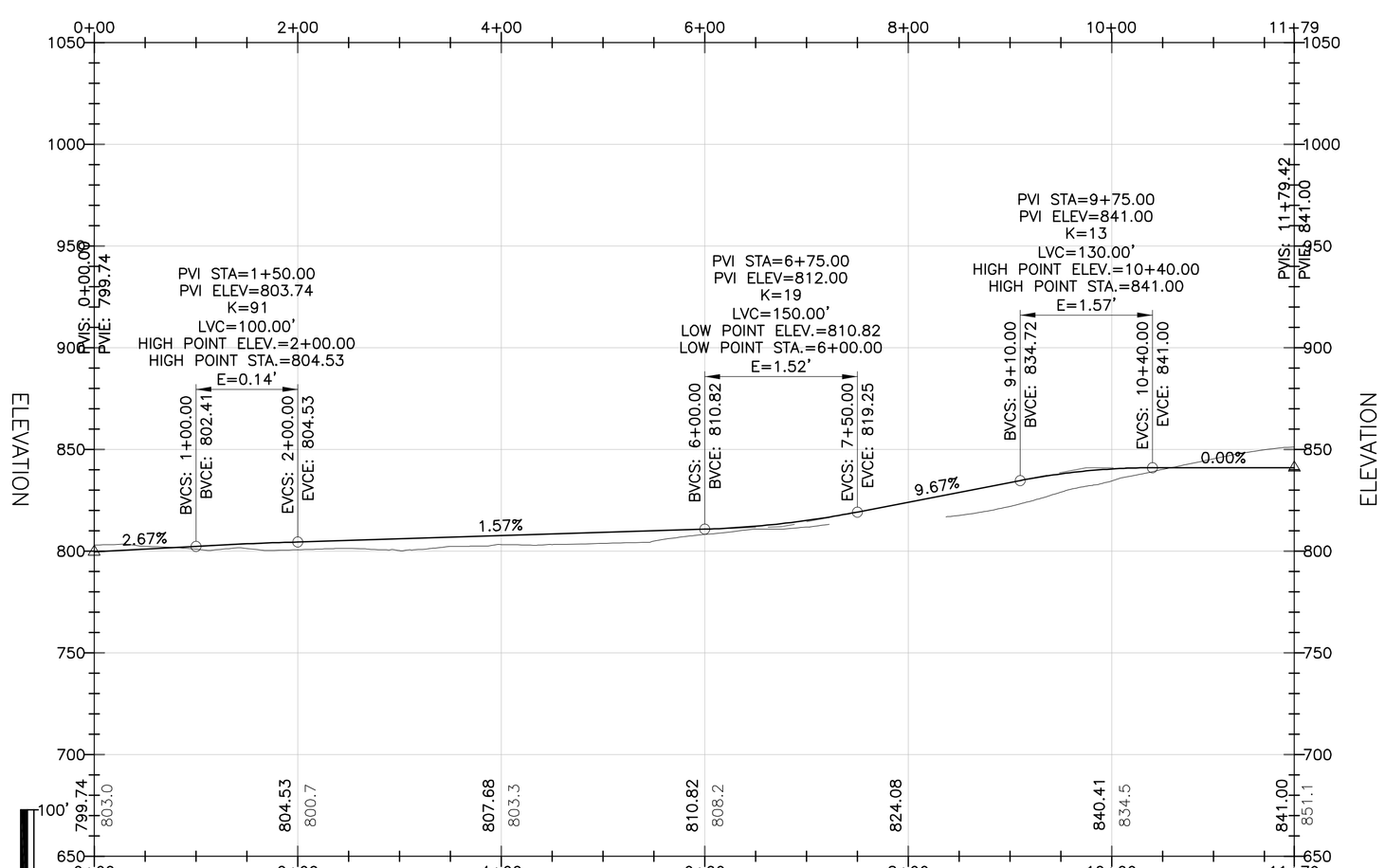

PROFILE VIEW – ALIGNMENT "NB", STATIONS 0+00 – 11+79

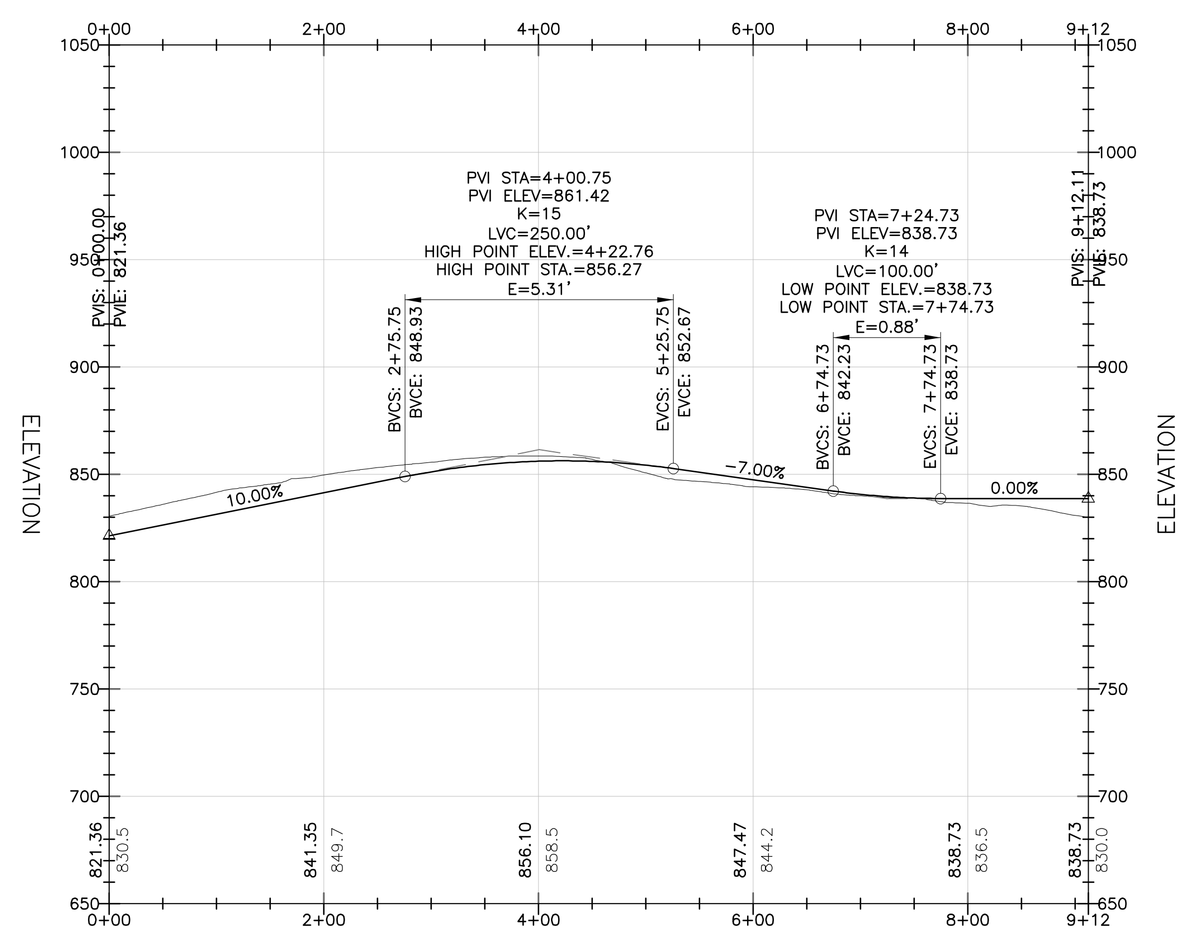

PROFILE VIEW – ALIGNMENT "ND", STATIONS 0+00 – 9+12

100' 50' 100' 200'

HORIZONTAL SCALE: 1" = 100'
VERTICAL SCALE: 1" = 50'

Stantec

Stantec Consulting Services Inc.
5 LAN Drive, Suite 300
Westford MA U.S.A.
01886
Tel. 978.692.1913
Fax. 978.692.4578
www.stantec.com

Copyright Reserved

The Contractor shall verify and be responsible for all dimensions. DO NOT scale the drawing – any errors or omissions shall be reported to Stantec without delay.
The Copyrights to all designs and drawings are the property of Stantec. Reproduction or use for any purpose other than that authorized by Stantec is forbidden.

Consultants

Legend

Notes

DEP SUBMISSION
NOT FOR CONSTRUCTION
SEPTEMBER 5, 2008

Revision	By	Appd.	YY.MM.DD
SITE LOCATION DEVELOPMENT PERMIT	GCK	GCK	08.09.05
Issued	By	Appd.	YY.MM.DD
File Name: n00147-c211.dwg	JSK	GK/MW	JSK	08.08.01
	Dwn.	Chkd.	Dsgn.	YY.MM.DD

Permit-Seal

Client/Project
EVERGREEN WIND POWER III, LLC

ROLLINS WIND PROJECT (ROLLINS)
ROLLINS NORTH
LINCOLN, BURLINGTON, LEE, WINN AND MATTAWAMKEAG
PENOBSCOT COUNTY, MAINE

Title
ROADWAY PLAN AND PROFILE
ALIGNMENTS "NB" AND "ND"

ROLLINS NORTH SITE

Project No. 195600147
Scale 1" = 100'
Drawing No. C-211-N
Sheet 18 of 93
Revision 0