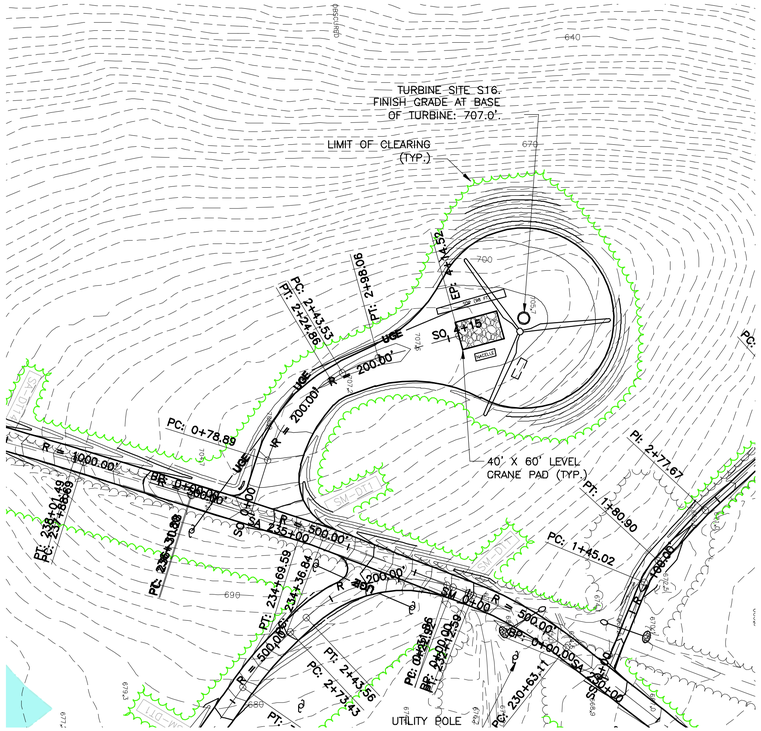

PLAN VIEW – ALIGNMENT "SO", STATIONS 0+00 – 4+15

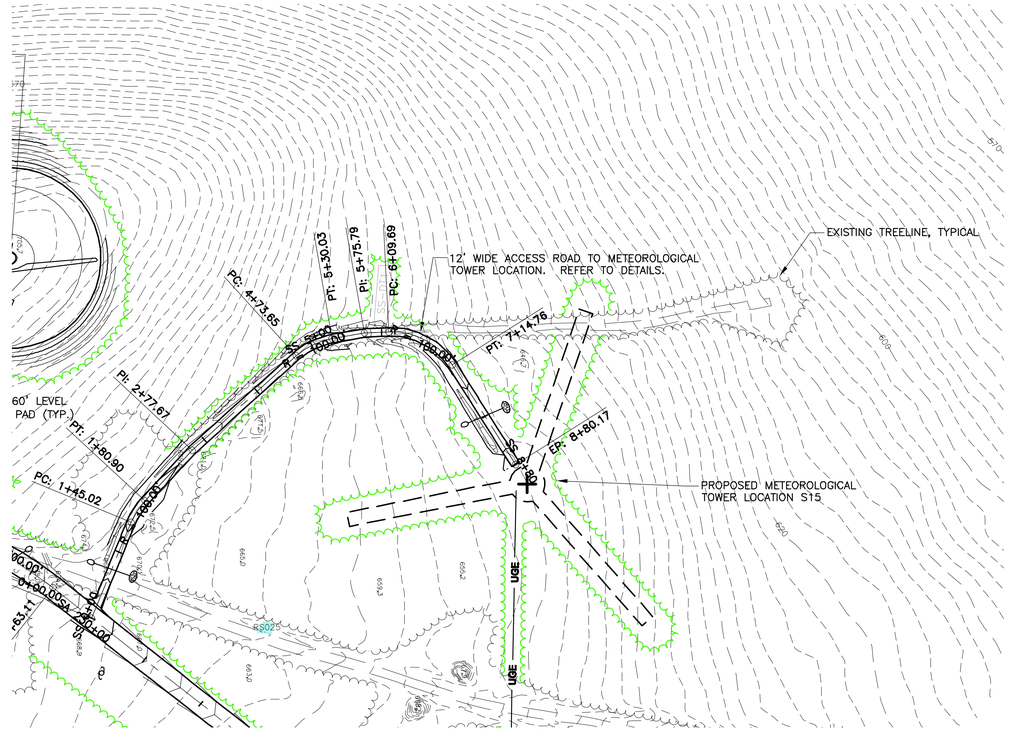

PLAN VIEW – MET TOWER ACCESS, ALIGNMENT "SS", STATIONS 0+00 – 8+80

100' 0 100' 200'

SCALE: 1" = 100'

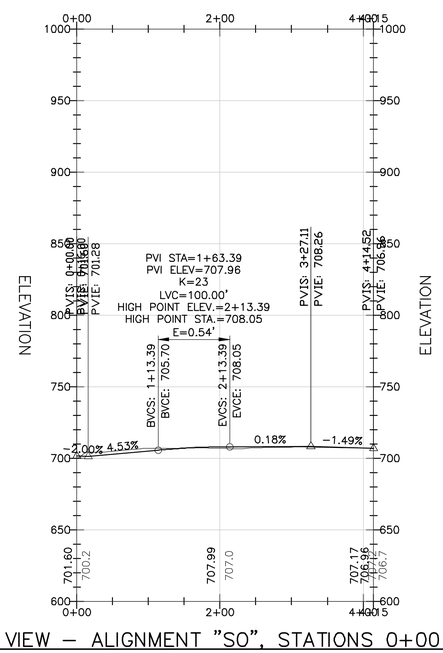

PROFILE VIEW – ALIGNMENT "SO", STATIONS 0+00 – 4+15

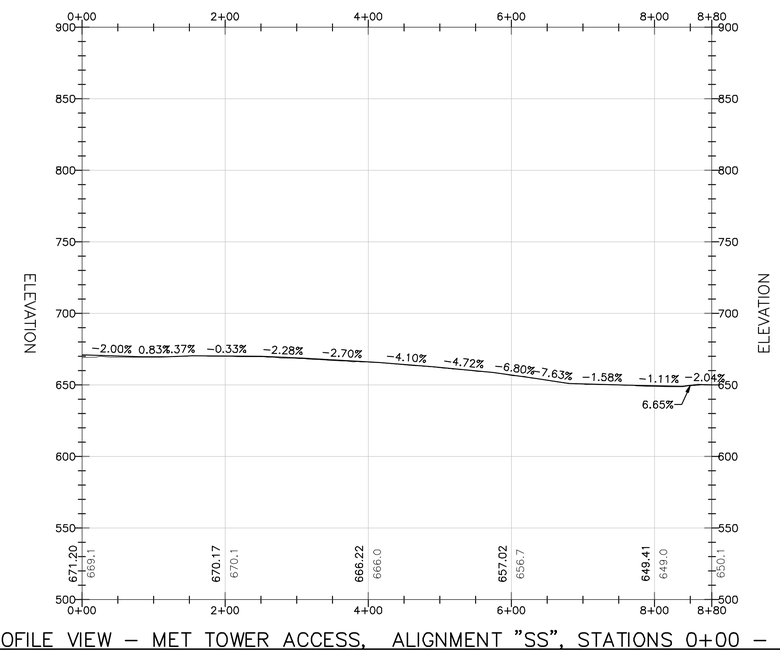

PROFILE VIEW – MET TOWER ACCESS, ALIGNMENT "SS", STATIONS 0+00 – 8+80

100' 50' 100' 200'

HORIZONTAL SCALE: 1" = 100'
VERTICAL SCALE: 1" = 50'

Stantec Consulting Services Inc.
5 LAN Drive, Suite 300
Westford MA U.S.A.
01886
Tel. 978.692.1913
Fax. 978.692.4578
www.stantec.com

Stantec

Copyright Reserved

The Contractor shall verify and be responsible for all dimensions. DO NOT scale the drawing – any errors or omissions shall be reported to Stantec without delay.
The Copyrights to all designs and drawings are the property of Stantec. Reproduction or use for any purpose other than that authorized by Stantec is forbidden.

Consultants

Legend

Notes

DEP SUBMISSION
NOT FOR CONSTRUCTION
SEPTEMBER 5, 2008

Revision	By	Appd.	YY.MM.DD
SITE LOCATION DEVELOPMENT PERMIT	GCK	GCK	08.09.05
Issued	By	Appd.	YY.MM.DD
File Name: s00147-c226.dwg	BVD	GCK	BVD	08.08.01
	Dwn.	Chkd.	Dsgn.	YY.MM.DD

Permit-Seal

Client/Project
EVERGREEN WIND POWER III, LLC

ROLLINS WIND PROJECT (ROLLINS)
ROLLINS SOUTH
LINCOLN, BURLINGTON, LEE, WINN AND MATTAWAMKEAG
PENOBSCOT COUNTY, MAINE

Title
ROADWAY PLAN AND PROFILE
ALIGNMENTS "SO" AND "SS"

ROLLINS SOUTH SITE

Project No.	Scale	
195600147	1" = 100'	
Drawing No.	Sheet	Revision
C-226-S	51 of 93	0