B-10-2 Cousins & Little John Islands (V.2.)

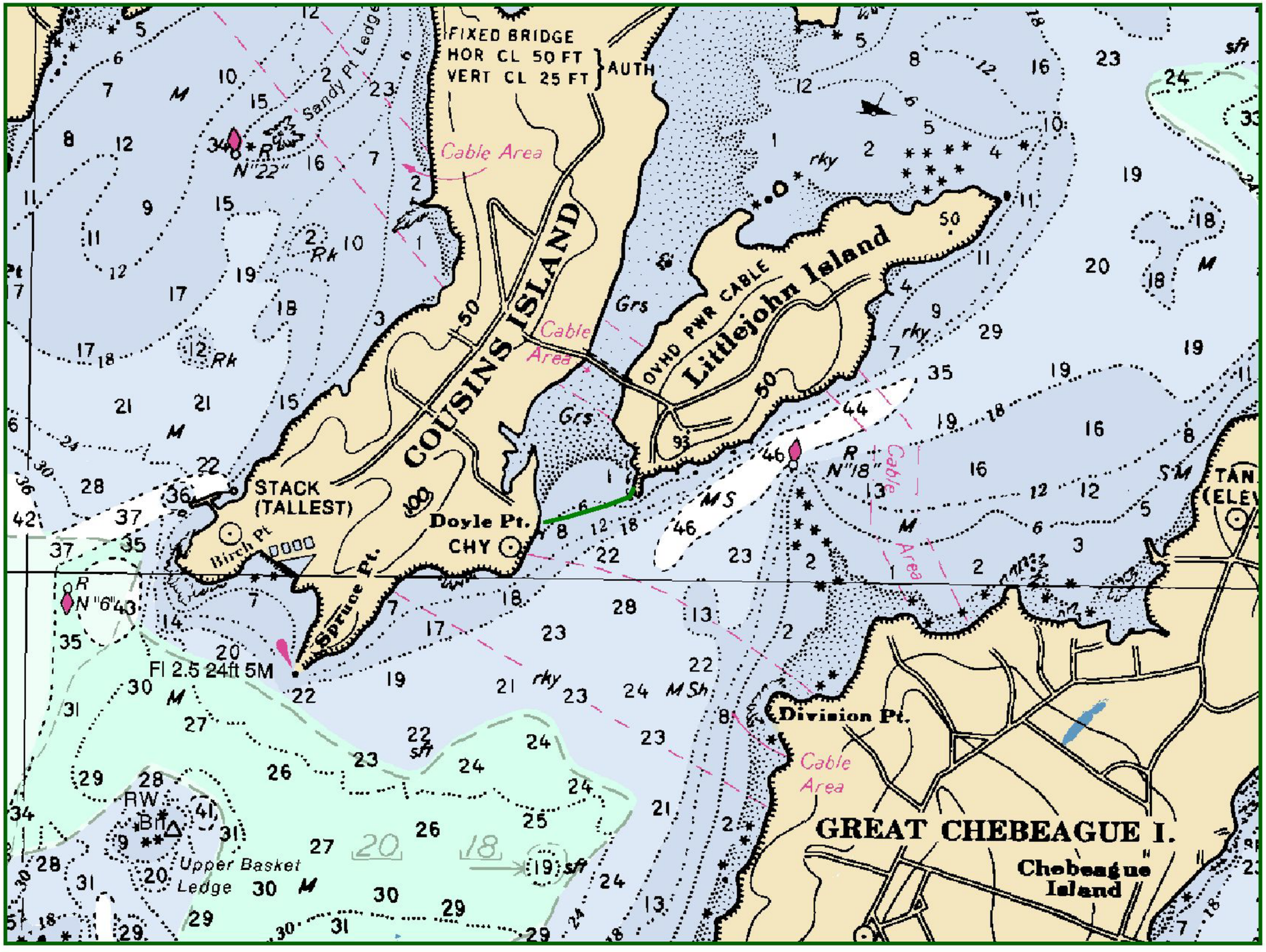

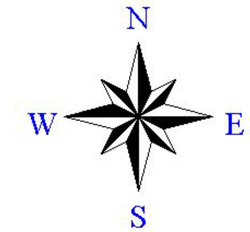

LEGEND

- Harbor Boom
- Intertidal Boom
- Open Water Boom
- Permanent Moorings
- Staging Area
- Command Post
- Collection Recovery Point
- Skimmer
- Response Vessel
- Vacuum Truck

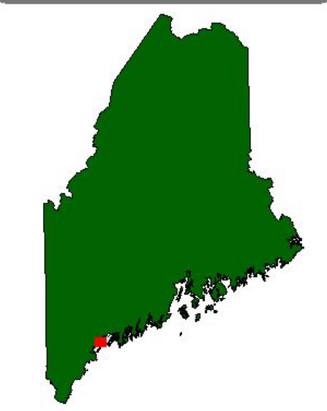

Note: Not to be used for navigational purposes

Area Contingency Plan
Geographic Response Plan Annex
Point of Contact
US Coast Guard MSO Portland, ME
800-410-9549

Created: January 3, 2002 @ 11:30

Cousins & Little John Islands

Site #	B-10
Strategy #	B-10-2
Port Region	Casco Bay
NOAA Chart #	13290
Latitude	
Longitude	
Water Depth Range	0 - 8'
Max Current Range	< 1 knot
Nearest Boat Ramp	4 miles - Falmouth Town Landing
Response Strategy Type	Exclusion
Type of Boom	Harbor
Total Length of Boom	1500 *feet*
Strategy Implementation	Deploy approximately 1500' of harbor boom from Cousins Island Doyle Point Dock in an easterly direction to the most westerly point of Little John Island.
Site Access	Cousins Island Doyle Point Dock
Staging Areas	Cousins Island Doyle Point Dock
Collection Points	
Other Concerns	