






































Maine Department of Transportation - Biennial Transportation Improvement Program				Estimated Cost
Lead Unit/Scope of Work	Functional Class			<u>Fund Source(s)</u>
PIN	Route #/Road Name			Federal
Municipalities	Length	Description		State
				Local/Other
Regional Programs / Culvert Replacement				\$32,000
	011493.00	Major Collector Route 218	Culvert replacement: located 0.53 of a mile southerly of Golden Ridge (Reed) Road.	State
Alna				
Regional Programs / Culvert Replacement				\$45,500
	011495.00	Minor Collector Route 105	Culvert Replacement: located 0.61 of a mile northwesterly of the southerly junction of Routes 105/131.	State
Appleton				
Regional Programs / Culvert Replacement				\$50,000
	011494.00	Major Collector Route 105/131	Culver Replacement: located 1.45 miles southerly of the northerly junction of Route 131.	State
Appleton				
Bridge Programs / Bridge Improvement				\$560,000
	010121.00	Major Collector High Street	Bridge Replacement: High Street Bridge (#0996) over the Railroad, located 0.30 of a mile northerly of Congress Avenue.	Federal Bridge State
Bath				
Planning Programs / Bridge Improvement				\$750,000
	010123.00	Other Freeways & Expressways Route 1	Preliminary Engineering for Future Improvements: West Approach Bridge (#3838) over the railroad tracks, located 1.04 miles northerly of the West Bath town line. Supplementing Engineering funding.	Federal NHS State
Bath				
Multimodal Programs / Rail Operational Improvements				\$350,000
	010222.00		Rehabilitation of the Historic Bath Rail Station.	Federal Enhancement
Bath				
Passenger Transportation Programs / Public Transportation				\$55,010
	011745.00		FTA section 5311- FY 2004 Funding: Administration and Operating Assistance for transit. The non-federal match (30%) to be provided by the local municipality.	Federal Transit Administration State Local/Other
Bath				
Passenger Transportation Programs / Public Transportation				\$57,394
	011746.00		FTA section 5311- FY 2005 Funding: Administration and Operating Assistance for transit. The non-federal match (30%) to be provided by the local municipality.	Federal Transit Administration State Local/Other
Bath				


Maine Department of Transportation - Biennial Transportation Improvement Program				Estimated Cost
Lead Unit/Scope of Work	Functional Class			<u>Fund Source(s)</u>
PIN	Route #/Road Name			Federal
Municipalities	Length	Description		State
				Local/Other
Regional Programs / Level 2 Highway Resurfacing				\$1,962,000
	011422.00	Other Freeways & Expressways Route 1 5.07 Miles	Beginning at Cooks Corner and extending northerly 5.07 miles to the Viaduct.	Federal NHS State
Bath				
West Bath				
Brunswick				
Passenger Transportation Programs / Public Transportation				\$127,114
	011708.00		FTA Section 5311, FY-2004 Operating and Administration support for transit.	Federal Transit Administration State
Waldo County Committee for Social Action				
Local/Other				
Belfast				
Passenger Transportation Programs / Public Transportation				\$135,063
	011750.00		FTA Section 5311, FY-2005 Operating and Administration support for transit.	Federal Transit Administration State
Waldo County Committee for Social Action				
Local/Other				
Belfast				
Passenger Transportation Programs / Public Transportation				\$50,000
	011753.00		FTA Section 5310, FY-2004 Support purchase of Buses and related transit equipment.	Federal Transit Administration State Bond
Waldo County Committee for Social Action.				
Local/Other				
Belfast				
Passenger Transportation Programs / Public Transportation				\$25,000
	011751.00		FTA Section 5310, FY-2004 Support purchase of Buses and related transit equipment.	Federal Transit Administration State Bond
Waldo Committee for Social Action.				
Local/Other				
Belfast				
Passenger Transportation Programs / Public Transportation				\$26,000
	011752.00		FTA Section 5310, FY-2005 Support purchase of Buses and related transit equipment.	Federal Transit Administration State Bond
Waldo County Committee for Social Action.				
Local/Other				
Belfast				
Passenger Transportation Programs / Airport Runway Construction				\$1,600,000
	011658.00		Runway Reconstruction: clear approach obstructions and improve safety areas. Install REILS and PAPI's, and replace MIRLS at the Belfast Municipal Airport.	Federal Aviation Administration State Bond
50% of the non-federal match to be provided by the local municipality.				
Local/Other				
Belfast				








Maine Department of Transportation - Biennial Transportation Improvement Program				Estimated Cost
Lead Unit/Scope of Work	Functional Class			<u>Fund Source(s)</u>
PIN	Route #/Road Name			Federal
Municipalities	Length	Description	State	
			Local/Other	
Regional Programs / Culvert Replacement				\$60,000
	011496.00	Other Principal Arterial Route 1	Culvert Replacement: located 0.47 of a mile southerly of the Searsport town line.	State
Belfast				
Regional Programs / Maintenance Paving (Hot Mulch)				\$125,953
	011014.13	Major Collector Poor's Mill Road 6.18 Miles	Beginning at Route 131 and extending easterly 6.18 miles to Route 137.	State
Belfast				
Waldo				
Morrill				
Maintenance Programs / Install Traffic Signals				\$100,000
	011178.00	Other Principal Arterial Route 1	Install Traffic Signals: located at the intersection of Route 1 and Congress Street.	Federal Safety State
Belfast				
Regional Programs / Highway Improvements				\$83,000
	011553.00	Minor Collector Barter Island Road 0.06 Miles	Highway Reconstruction: beginning at Hodgdon Road and extending easterly 0.06 of a mile. Rural Road Initiative Program (RRI) - State Aid Minor Collector Reconstruction. RRI projects require a funding match (33%) provided by the local municipality.	State Local/Other
Boothbay				
Regional Programs / Highway Improvements				\$380,000
	011151.00	Major Collector Route 125 0.89 Miles	Highway Rehabilitation: beginning 0.19 of a mile easterly of Route 201 and extending easterly 0.89 of a mile.	State
Bowdoin				
Regional Programs / Highway Improvements				\$61,400
	011150.00	Major Collector Route 125 0.95 Miles	Highway Rehabilitation: beginning at Litchfield Road and extending westerly 0.95 of a mile.	State
Bowdoin				
Regional Programs / Maintenance Paving (Hot Mulch)				\$16,658
	011015.22	Minor Collector Store House Road 0.82 Miles	Beginning at Route 125 and extending northerly 0.82 of a mile to the Lisbon town line.	State
Bowdoin				
Bridge Programs / Bridge Improvement				\$165,000
	011101.00	Major Collector Route 24	Bridge Replacement: Creek Bridge (#5397) over Bridge Street Creek located 0.09 of a mile northerly of Main Street. Recreational access opportunity identified.	Federal STP State
Bowdoinham				

Maine Department of Transportation - Biennial Transportation Improvement Program				Estimated Cost
Lead Unit/Scope of Work			Fund Source(s)	
PIN	Functional Class		Federal	State
Municipalities	Route #/Road Name	Description	State	Local/Other
	Length			
Regional Programs / Maintenance Paving (Hot Mulch)				
	011015.11	Major Collector Route 138 1.18 Miles	Beginning at Route 201 and extending northerly 1.18 miles to 0.10 of a mile northerly of the Bowdoin town line.	\$24,378 State
Bowdoinham Bowdoin				
Regional Programs / Maintenance Paving (Hot Mulch)				
	011015.20	Major Collector Route 138 2.00 Miles	Beginning at Route 125 and extending westerly 2.00 miles to Interstate 95.	\$40,630 State
Bowdoinham				
Regional Programs / Maintenance Paving (Hot Mulch)				
	011015.12	Major Collector Route 125 0.65 Miles	Beginning at Route 138 and extending northerly 0.65 of a mile to Route 24.	\$13,205 State
Bowdoinham				
Regional Programs / Maintenance Paving (Hot Mulch)				
	011015.35	Major Collector Route 201 11.61 Miles	Beginning at the Cathance River Bridge and extending northerly 11.61 miles.	\$260,032 State
Bowdoinham Richmond Bowdoin Topsham				
Regional Programs / Highway Improvements				
	011216.00	Major Collector Route 32 6.67 Miles	Collector Corridor: beginning at Route 130 in Bristol and extending northerly to Route 1 in Waldoboro. Project will reconstruct 6.67 miles of "backlog", beginning .24 miles northerly of Medomak Road and extending northerly 6.2 miles; skip .15 miles and continue northerly .47 miles.	\$3,015,000 Federal STP State
Bristol Bremen Waldoboro				
Multimodal Programs / Rail Line Rehabilitation				
	007952.33		Railway Track Rehabilitation: Rockland to Brunswick	\$6,000,000 Federal CMAQ
Brunswick Rockland				
Bridge Programs / Bridge Improvement				
	011051.00	Major Collector River Road	Bridge Painting: River Road Bridge (#6267) over Interstate-95, located 0.04 of a mile southerly of Interstate 95.	\$575,000 Federal Bridge State
Brunswick				

Maine Department of Transportation - Biennial Transportation Improvement Program				Estimated Cost
Lead Unit/Scope of Work	Functional Class			<u>Fund Source(s)</u>
PIN	Route #/Road Name			Federal
Municipalities	Length	Description		State
				Local/Other
Multimodal Programs / Bridge Improvement				\$380,000
	011842.00	Major Collector Route 24 7.06 Miles	Bridge Rehabilitation: located at Cushing Street, the existing suspension Pedestrian Bridge crossing the Androscoggin River ("Swinging" Bridge). 50 % of the non-Federal match to be supplied by the local municipality.	Federal Enhancement State Bond Local/Other
Brunswick Topsham				
Regional Programs / Level 2 Highway Resurfacing				\$1,614,000
	011304.00	Major Collector Route 24 7.06 Miles	Beginning 4.80 miles southerly of the Brunswick town line and extending northerly 7.06 miles.	Federal STP State
Brunswick Harpwell				
Regional Programs / Level 2 Highway Resurfacing				\$658,000
	011367.00	Major Collector Route 1 3.30 Miles	Beginning 1.59 miles northerly of Pleasant Hill Road and extending northerly 3.30 miles.	Federal STP State
Brunswick Freeport				
Multimodal Programs / Rail/Highway Crossing Rehab Signal				\$152,250
	011447.00	Major Collector Church Road	Cantilever Gates: Railroad Crossing #364793J, located at Marriner Road.	Federal Rail/Highway State
Brunswick				
Multimodal Programs / Rail/Highway Crossing Rehab Signal				\$136,500
	011445.00	Local Grants Road 0.13 Miles	Grade Crossing Improvement: railroad crossing #364791V, located at Hillside Road.	Federal Rail/Highway State
Brunswick				
Multimodal Programs / Rail/Highway Crossing Rehab Signal				\$25,500
	011446.00		Grade Crossing Improvement Program-Gates. Railroad crossing #364794N.	Federal Rail/Highway State
Brunswick				
Maintenance Programs / Highway Improvements				\$305,000
	011179.00	Minor Arterial Route 24 0.70 Miles	Traffic Channelization: beginning at Route 1 and extending northerly 0.70 of a mile to Bath Road.	Federal Safety State
Brunswick				


Maine Department of Transportation - Biennial Transportation Improvement Program				Estimated Cost
Lead Unit/Scope of Work	Functional Class			<u>Fund Source(s)</u>
PIN	Route #/Road Name			Federal
Municipalities	Length	Description		State
				Local/Other
Regional Programs / Crack Sealing				\$500,000
	011419.00	Interstate I-95 NB 47.34 Miles	Interstate-95 concrete section Slab repair and crack sealing.	Federal IM State
Brunswick Gardiner Topsham Bowdoinham Richmond				
Arterial Programs / Highway Reconstruction				\$683,500
	001869.10	Other Principal Arterial Route 1 1.76 Miles	Highway Reconstruction: beginning at Route 52 and extending northerly 1.76 miles. Supplements Engineering, Right of Way, and Construction funding.	Federal NHS State
Camden				
Regional Programs / Highway Improvements				\$120,000
	011554.00	Minor Collector Pleasant Point Road 0.14 Miles	Highway Reconstruction: beginning at Pine Ridge Road and extending northeasterly 0.14 of a mile. Rural Road Initiative Program (RRI) - State Aid Minor Collector Reconstruction. RRI projects require a funding match (33%) provided by the local municipality.	State Local/Other
Cushing				
Multimodal Programs / Park & Ride Facility Improvements				\$45,000
	011868.00		Park & Ride Lot construction.	Federal CMAQ State Bond
Damariscotta				
Arterial Programs / Level 3 Highway Resurfacing				\$1,149,500
	009092.00	Minor Arterial Route 27 1.22 Miles	Beginning 0.82 of a mile northerly of the Wiscasset town line and extending northerly 1.22 miles. Supplements Engineering, Right of Way, and Construction Funding.	Federal STP State
Dresden				
Maintenance Programs / Sight Distance Improvement				\$150,000
	011180.00	Minor Collector Route 128	Sight Distance Improvement: located at the intersection of Route 128 and Route 197.	Federal Safety State
Dresden				
Regional Programs / Maintenance Paving (Hot Mulch)				\$10,970
	011015.24	Minor Collector Indian Trail 0.54 Miles	Beginning at Route 128 and extending easterly 0.54 of a mile to Route 127.	State
Dresden				









Maine Department of Transportation - Biennial Transportation Improvement Program				Estimated Cost
Lead Unit/Scope of Work	Functional Class			<u>Fund Source(s)</u>
PIN	Route #/Road Name			Federal
Municipalities	Length	Description		State
				Local/Other
Regional Programs / Maintenance Paving (Hot Mulch)				\$298,631
	011015.32	Major Collector Route 127 14.70 Miles	Beginning at Route 27 and extending southerly 14.70 miles to Route 1.	State
Dresden Woolwich				
Bridge Programs / Bridge Improvement				\$500,000
	011052.00	Local Marsh Stream Road	Bridge Replacement: Boyd Bridge (#2089) over Meadow Stream located 0.10 of a mile southerly of the Stream Road. Recreational access opportunity identified.	Federal Bridge State
Frankfort				
Regional Programs / Level 2 Highway Resurfacing				\$194,000
	010647.00	Major Collector Route 137 7.54 Miles	Beginning 0.54 of a mile northwesterly of Frye Mountain Road and extending westerly 7.54 miles.	Federal STP State
Freedom Knox				
Regional Programs / Culvert Replacement				\$40,000
	011497.00	Minor Collector Palermo Road	Culvert Replacement: located 0.59 of a mile northerly of Greely Road.	State
Freedom				
Regional Programs / Maintenance Paving (Hot Mulch)				\$226,512
	011014.15	Minor Collector North Palermo Road 11.15 Miles	Beginning at Old Route 3 and extending northerly 11.15 miles to Route 137.	State
Freedom Palermo				
Regional Programs / Maintenance Paving (Hot Mulch)				\$12,595
	011014.40	Minor Collector South Freedom Road 0.62 Miles	Beginning at the North Palermo Road and extending westerly 0.62 of a mile.	State
Freedom				
Regional Programs / Culvert Replacement				\$35,000
	011498.00	Major Collector Route 97	Culvert Replacement: located 1.76 miles northeasterly of Route 220.	State
Friendship				
Bridge Programs / Bridge Improvement				\$1,000,000
	011049.00	Major Collector Route 127	Bridge Painting: Back River Bridge (#3016) over the Back River, located at the Arrowsic- Georgetown town line.	Federal Bridge State
Georgetown Arrowsic				








Maine Department of Transportation - Biennial Transportation Improvement Program				Estimated Cost
Lead Unit/Scope of Work	Functional Class			<u>Fund Source(s)</u>
PIN	Route #/Road Name			Federal
Municipalities	Length	Description		State
				Local/Other
Bridge Programs / Bridge Improvement				\$450,000
	011090.00	Major Collector Route 24	Preliminary Engineering for Future Improvements: Bailey Island Bridge (2033) over Wills Strait, located 0.38 of a mile northerly of Garrison Cove Road.	Federal Bridge State
Harpswell				
Regional Programs / Maintenance Paving (Hot Mulch)				\$230,372
	011014.20	Major Collector Route 105 11.34 Miles	Beginning at Route 131 and extending southerly 11.34 miles to Route 1.	State
Hope Appleton Camden				
Regional Programs / Maintenance Paving (Hot Mulch)				\$163,333
	011014.22	Major Collector Route 173 8.04 Miles	Beginning at Route 131 and extending westerly 8.04 miles to Route 220.	State
Liberty Searsmont Montville				
Regional Programs / Maintenance Paving (Hot Mulch)				\$127,172
	011014.30	Major Collector Route 105 6.26 Miles	Beginning at Route 220 and extending southerly 6.26 miles to Route 131.	State
Liberty Appleton				
Arterial Programs / Highway Reconstruction				\$2,540,000
	006611.00	Other Principal Arterial Route 1 0.48 Miles	Beginning at Route 173 and extending northerly 0.48 of a mile.	Federal STP State
Lincolnton				
Regional Programs / Culvert Replacement				\$38,000
	011500.00	Minor Collector Route 173	Culvert Replacement: located 0.36 of a mile westerly of Youngstown Road.	State
Lincolnton				
Regional Programs / Culvert Replacement				\$35,000
	011499.00	Minor Collector Route 173	Culvert Replacement: located 0.99 of a mile northerly of Route 52.	State
Lincolnton				








Maine Department of Transportation - Biennial Transportation Improvement Program				Estimated Cost
Lead Unit/Scope of Work	Functional Class			<u>Fund Source(s)</u>
PIN	Route #/Road Name			Federal
Municipalities	Length	Description		State
				Local/Other
Regional Programs / Maintenance Paving (Hot Mulch)				\$121,890
	011015.33	Major Collector Route 125 5.95 Miles	Beginning at the Lisbon town line and extending southerly 5.95 miles to Route 138.	State
Lisbon				
Bowdoin				
Bowdoinham				
Bridge Programs / Bridge Improvement				\$100,000
	011053.00	Local Stove Pipe Alley	Bridge Wearing Surface Replacement: Bickford Bridge (#5538) over North Branch Marsh Stream, located 2.65 miles northerly of the Jackson town line.	Federal Bridge State
Monroe				
Regional Programs / Maintenance Paving (Hot Mulch)				\$36,364
	011014.24	Major Collector Old Route 3 1.79 Miles	Beginning at Route 173 and extending easterly 1.79 miles to Route 3.	State
Montville				
Liberty				
Arterial Programs / Highway Improvements				\$2,068,000
	010212.00	Major Collector Route 1B 0.55 Miles	Highway Reconstruction: beginning at Route 215 and extending easterly 0.55 of a mile.	Federal STP State
Newcastle				
Damariscotta				
Environmental Programs / Rest Area Improvements				\$80,000
	011247.00		Rest Area Improvements: located at the Route 1 rest area at Sherman Lake.	Federal STP State
Newcastle				
Bridge Programs / Bridge Improvement				\$1,190,000
	010132.56	Minor Collector Old County Road	Bridge Replacement: Dyers Bridge (#1530) over Sheepscot River, located 0.02 of a mile southerly of the Alna town line. Recreational access opportunity identified.	Federal Bridge State
Newcastle				
Bridge Programs / Bridge Improvement				\$2,740,000
	010119.56	Minor Collector Old County Road	Bridge Replacement: Sheepscot Bridge (#3899) over Sheepscot River, located at the Alna and Newcastle town line. Recreational access opportunity identified.	Federal Bridge State
Newcastle				
Alna				

Maine Department of Transportation - Biennial Transportation Improvement Program				Estimated Cost
Lead Unit/Scope of Work	Functional Class			<u>Fund Source(s)</u>
PIN	Route #/Road Name			Federal
Municipalities	Length	Description		State
				Local/Other
Regional Programs / Culvert Replacement				\$35,000
	011501.00	Minor Collector East Pond Road	Culvert Replacement: located 2.00 miles westerly of the junction of Route 1.	State
Nobleboro				
Regional Programs / Pavement Preventative Maintenance				\$704,000
	011418.00	Other Principal Arterial Route 1 12.80 Miles	Highway Resurfacing: beginning 0.79 of a mile northerly of Flood Avenue and extending northerly 12.80 miles.	Federal NHS State
Nobleboro				
Newcastle				
Edgecomb				
Wiscasset				
Regional Programs / Maintenance Paving (Hot Mulch)				\$115,999
	011014.11	Minor Collector Turner Road 5.71 Miles	Beginning at Route 150 and extending northerly 5.71 miles to Route 3.	State
Palermo				
Somerville				
Regional Programs / Level 2 Highway Resurfacing				\$564,150
	011305.00	Major Collector Route 174 3.80 Miles	Beginning at Route 1 and extending northerly 3.80 miles to Route 1A.	Federal STP State
Prospect				
Passenger Transportation Programs / Traffic Demand Management				\$1,000,000
	011856.00		Purchase of self powered commuter rail car for service from Rockland to Bath.	Federal CMAQ Local/Other
Regional				
Bridge Programs / Bridge Improvement				\$200,000
	011054.00	Major Collector Route 197	Bridge Replacement: Abagadasset Bridge (#2002) over Abagabasset River, located 0.20 of a mile easterly of Furlong Road. Recreational access opportunity identified.	Federal Bridge State
Richmond				
Regional Programs / Maintenance Paving (Hot Mulch)				\$37,836
	011015.30	Major Collector Route 197 1.50 Miles	Beginning at the Litchfield town line and extending easterly 1.50 miles.	State
Richmond				
Litchfield				
Bowdoin				

Maine Department of Transportation - Biennial Transportation Improvement Program				Estimated Cost
Lead Unit/Scope of Work			Fund Source(s)	
PIN	Functional Class		Federal	
Municipalities	Route #/Road Name	Description	State	Local/Other
	Length			
Regional Programs / Maintenance Paving (Hot Mulch)				\$69,274
	011015.40	Major Collector Route 197 3.01 Miles	Beginning at the Ridge Road and extending easterly 3.01 miles to Center Street.	State
Richmond				
Regional Programs / Maintenance Paving (Hot Mulch)				\$55,460
	011015.50	Major Collector Route 138 2.73 Miles	Beginning 0.12 of a mile northerly of Randall Bridge and extending northerly 2.73 miles to Route 201.	State
Richmond Bowdoinham				
Regional Programs / Maintenance Paving (Hot Mulch)				\$8,126
	011015.10	Minor Collector Throughfare Road 0.40 Miles	Beginning at Route 201 and extending westerly 0.40 of a mile to the Bridge.	State
Richmond				
Regional Programs / Maintenance Paving (Hot Mulch)				\$114,983
	011015.23	Minor Collector Chestnut Road 5.66 Miles	Beginning at Route 201 and extending easterly 5.66 miles to Route 197.	State
Richmond				
Regional Programs / Maintenance Paving (Hot Mulch)				\$8,735
	011015.25	Major Collector Route 197 0.39 Miles	Beginning at Route 24 and extending easterly 0.39 of a mile to 0.39 of a mile westerly of the Bridge.	State
Richmond				
Regional Programs / Maintenance Paving (Hot Mulch)				\$93,449
	011015.31	Minor Collector White Road 4.60 Miles	Beginning at Route 24 and extending northerly 4.60 miles to Route 197.	State
Richmond Bowdoinham				
Arterial Programs / Highway Improvements				\$125,928
	011083.00	Other Principal Arterial Route 1 0.53 Miles	Preliminary Engineering for Future Improvements: beginning at Lindsey Street and extending northeasterly 0.53 of a mile to Front Street.	Federal NHS State
Rockland				
Freight Transportation Programs / Cargo Port Facility Improvement				\$750,000
	011610.00		Landside improvements to the Atlantic Point marine facility.	State Bond
Rockland				

Maine Department of Transportation - Biennial Transportation Improvement Program				Estimated Cost
Lead Unit/Scope of Work	Functional Class			<u>Fund Source(s)</u>
PIN	Route #/Road Name			Federal
Municipalities	Length	Description		State
				Local/Other
Freight Transportation Programs / Ferry Facility Improvements				\$3,000,000
	011611.00	Acquisition and rehabilitation of facilities for use as a ferry passenger terminal at Atlantic Point.		State Bond
Rockland				
Passenger Transportation Programs / Public Transportation				\$101,540
	011748.00	FTA Section 5311, FY-2005 Operating and Administration support for transit. Coastal Transportation, Inc.		Federal Transit Administration State
Rockland				
Passenger Transportation Programs / Public Transportation				\$50,000
	011694.00	FTA Section 5310, FY-2004 Support purchase of Buses and related transit equipment. Coastal Transportation, Inc.		Federal Transit Administration State Bond Local/Other
Rockland				
Passenger Transportation Programs / Public Transportation				\$46,940
	011749.00	FTA Section 5310, FY-2004 Support purchase of Buses and related transit equipment. Coastal Transportation, Inc.		Federal Transit Administration State Bond Local/Other
Rockland				
Passenger Transportation Programs / Public Transportation				\$38,500
	011747.00	FTA Section 5310, FY-2005 Support purchase of Buses and related transit equipment. Coastal Transportation, Inc.		Federal Transit Administration State Bond Local/Other
Rockland				
Passenger Transportation Programs / Airport Runway Construction				\$2,200,000
	011660.00	Runway Construction: Knox County Regional Airport, Owls Head. 50% of the non-federal match to be provided by the local municipality.		Federal Aviation Administration State Bond Local/Other
Rockland				
Maintenance Programs / Modify Traffic Signals				\$240,000
	011525.00	Upgrade signal equipment at the intersections of Park/Union Street; Park/Main Street ; Tillson Avenue/Main Street, and Route 17/Old County Road.		Federal STP State
Rockland				
Maintenance Programs / Install Traffic Signals				\$90,000
	011524.00	Major Collector Broadway	Located at the intersection of Broadway and Thomaston Street.	Federal STP State
Rockland				

Maine Department of Transportation - Biennial Transportation Improvement Program				Estimated Cost
Lead Unit/Scope of Work			Fund Source(s)	
PIN	Functional Class		Federal	State
Municipalities	Route #/Road Name	Description	State	Local/Other
	Length			
Regional Programs / Level 2 Highway Resurfacing				
	011363.00	Minor Arterial Route 17 1.00 Miles	Beginning at Old City Road and extending northerly 1.00 mile.	\$178,000 Federal STP State
Rockland				
Regional Programs / Pavement Preventative Maintenance				
	011420.00	Other Principal Arterial Route 1A 1.56 Miles	Beginning at the southerly junction of Route 1 and extending northerly 1.56 miles to the northerly junction of Route 1.	\$151,000 Federal STP State
Rockland				
Passenger Transportation Programs / Ferry Facility Construction				
	011681.00		Replacement vessel for the Governor Curtis Ferry that serves Vinalhaven Island from Rockland.	\$6,500,000 Federal Transit Administration Federal Special State Bond Local/Other
Rockland				
Regional Programs / Pavement Preventative Maintenance				
	011364.00	Minor Arterial Route 17 1.72 Miles	Highway Resurfacing: beginning 1.33 miles northerly of the Rockland town line and extending northerly 1.72 miles to Route 90.	\$171,000 Federal STP State
Rockport				
Regional Programs / Pavement Preventative Maintenance				
	011306.00	Minor Arterial Route 90 2.71 Miles	Highway Resurfacing: beginning at Route 17 and extending easterly 2.71 miles to Route 1.	\$384,000 Federal STP State
Rockport				
Regional Programs / Maintenance Paving (Hot Mulch)				
	011014.50	Minor Arterial Rte 131 15.02 Miles	Beginning at Route 17 and extending northerly 15.02 miles.	\$305,131 State
Searsport Appleton Belmont Union				
Multimodal Programs / Highway Improvements				
	008188.01	Local Mack Point Access Rd 0.92 Miles	Highway Rehabilitation: beginning at Route 1 and extending southeasterly 0.92 of a mile.	\$920,000 Federal STP State
Searsport				

Maine Department of Transportation - Biennial Transportation Improvement Program				Estimated Cost
Lead Unit/Scope of Work	Functional Class			Fund Source(s)
PIN	Route #/Road Name			Federal
Municipalities	Length	Description	State	
			Local/Other	
Freight Transportation Programs / Cargo Port Facility Improvement				\$600,000
	011613.00		Warehouse construction at Mack Point marine facility.	State Bond
Searsport				
Freight Transportation Programs / Cargo Port Facility Improvement				\$1,000,000
	011612.00		Site work to support container shipment operations. Including paving of internal roads and cargo staging areas and construction of a wet berth fender system.	State Bond
Searsport				
Regional Programs / Pavement Preventative Maintenance				\$373,000
	011365.00	Minor Arterial Route 17 4.90 Miles	Highway Resurfacing: beginning at the Washington town line and extending westerly 4.90 miles to Route 32.	Federal STP State
Somerville Jefferson Washington				
Bridge Programs / Bridge Improvement				\$300,000
	008965.00	Major Collector Route 129	Preliminary Engineering for Future Improvement: The Gut Bridge (#2339) over the Gut, located 0.10 of a mile southerly of Shipyard Road.	Federal Bridge State
South Bristol				
Bridge Programs / Bridge Improvement				\$1,800,000
	011050.00	Major Collector Route 27	Bridge Painting: Southport Bridge (#2789) over Townsend Gut/Atlantic Ocean, located at the Southport-Boothbay town line.	Federal Bridge State
Southport Boothbay				
Regional Programs / Highway Improvements				\$2,772,000
	011217.00	Major Collector Route 131 6.16 Miles	Collector corridor: beginning at the start of Route 131 in St. George and extending northerly to Route 1 in Thomaston. Project will reconstruct 6.16 miles of "backlog", beginning .55 miles northerly of Barter Hill Road and extending northerly 4.87 miles; skip .59 miles and continue northerly 1.29 miles.	Federal STP State
St George South Thomaston Thomaston				
Regional Programs / Level 2 Highway Resurfacing				\$271,000
	011307.00	Major Collector Route 131 1.40 Miles	Beginning at Factory Road and extending northerly 1.40 miles.	Federal STP State
St George				

