



Work Plan

Calendar Years 2017-2018-2019

January 2017



STATE OF MAINE
DEPARTMENT OF TRANSPORTATION
16 STATE HOUSE STATION
AUGUSTA, MAINE 04333-0016

Paul R. LePage
GOVERNOR

David Bernhardt
COMMISSIONER

January 3, 2017

Dear MaineDOT Customers and Partners:

We are often reminded that transportation is one aspect of daily life that directly affects every person who lives or travels in our state. Yet, too often, transportation is taken for granted. Our role at the Maine Department of Transportation (MaineDOT) is to plan, build, maintain and operate a state transportation system that will meet the basic transportation needs of our customers, while at the same time supporting economic prosperity and contributing to enhancing the quality of life in Maine.

With this fifth annual *Work Plan*, the *MaineDOT Work Plan for Calendar Years 2017-2018-2019*, the department continues to refine its approach to identifying the investments and expenditures that can best help move people and goods efficiently, and to continue to improve the system. “Transportation asset management” provides a decision-making framework for achieving this result. Asset management means taking care of the full range of assets in our transportation system at an optimal cost over extended periods of time. It is informed by both engineering and economic considerations, and shaped by performance goals set up to meet customer expectations. Today, transportation asset management and performance measurement are at the forefront of transportation management in the U.S., and Maine is a leader, especially among small states.

More than ever, our work involves the collection and analysis of large amounts of data—data on the safety, condition and performance of Maine roadways, bridges, and all of the other elements of Maine’s transportation infrastructure. In creating the *Work Plan*, we systematically evaluate the enormous amount of data on Maine’s massive transportation system. We then integrate our findings with various types of funding, to develop a slate of projects and activities that we believe will do the most for Maine, over the long term.

With each *Work Plan*, we get better at this, and the results are visible across the various elements of the transportation system. Some examples include:

- This past construction season, Mainers have seen an unprecedented number of highway miles paved—over 1,000 miles this year alone. Some people said this year that, “*paving is happening everywhere!*”
- Following the 2014 report, *Keeping our Bridges Safe*, investment in bridges is increasing steadily towards a target level of \$140 million. The safety and condition of Maine’s bridges is demonstrating continuing improvement.
- New employment is being enabled as a result of major transportation investments, such as through investments at the International Marine Terminal in Portland.
- More and more of Maine’s transportation customers are using alternate modes, such as a ferry, a bus, the train, a bicycle, or just getting where they need to go on local sidewalks.

With the increased focus on performance measurement and asset management, this *Work Plan* features modifications in strategy in comparison with previous years:

- Transportation asset management has led us to focus more on highway preservation. While we have programmed fewer miles of costly highway reconstruction, we will actually be improving more highway miles, and at a lower cost per mile.

- We have created a new funding category, Cyclical Paving Resurfacing (CPR) in our highway prioritization framework, which will treat mid-priority roadways that we did not feel were being adequately addressed under previous practice.
- We are also increasing emphasis on highway safety and mobility gains through intersection improvements and other spot treatments such as roundabouts and, in Bangor, an innovative Diverging Diamond Interchange (DDI).
- Guided once again by asset management principles, we are going to extend the service life of more bridges, placing less reliance on a bridge-replacement solution when rehabilitation makes long-term fiscal sense.
- We are continuing to expand emphasis on the freight system, with rail, marine, roadway and facility investments that provide better connections and more efficiency for Maine shippers to reach across our state, our region, the nation and the world.
- We are building more partnerships with communities, businesses, state and local agencies, and non-profit entities, to share financial and technical resources for the improvement of the transportation system.

“Transportation Matters” today, more than ever before. Families and businesses depend on transportation infrastructure for our state to be competitive. Smart investment in the maintenance and upgrade of transportation infrastructure is critical to sustaining a vibrant Maine and national economy. We must look beyond our borders—regionally, nationally and globally—to help Maine businesses with access to markets through transportation networks.

In recent years, we at MaineDOT have been striving every year to become a more efficient and effective organization. We have developed strategic goals and implementation plans to achieve those goals, and our *Work Plan* is at the heart of that process. The *Work Plan* is the comprehensive tool that helps MaineDOT staff and our transportation partners towards realization of our mission. Year by year, the *Work Plan* establishes the markers for what we hope to achieve. It creates a window through which legislators, local officials, construction industry partners, business owners, modal advocates, taxpayers and all users of the transportation system can see what we are doing with the resources and the responsibilities that have been entrusted to us. It also sets the bar for the increasingly professional staff in our agency to meet the expectations of our customers.

As in past years, I invite you to use the *Work Plan* to help you manage your transportation interests and to evaluate what we are doing for you. Please share your questions and comments to help us improve transportation in our state—and with it, the prosperity and welfare of our citizens, and the betterment of life in Maine.

Sincerely,



David Bernhardt, P.E. - Commissioner
Maine Department of Transportation

Contents

Introduction

The MaineDOT Work Plan - Calendar Years 2017-2018-2019	i
Capital Projects and Programs	i
▪ Highway and Bridge Capital Work	ii
▪ Multimodal Capital Work	iv
▪ Statewide Capital Programs	v
Statewide Operations	vi
▪ Highway and Bridge Maintenance and Operations	vi
▪ Multimodal Operations	vi
Resource Assumptions and Resource Allocation	vii
▪ Funding Sources	vii
▪ Resource Assumptions	viii
▪ Resource Allocation	ix
Project Prioritization and Selection	ix
▪ Highway and Bridge Project Prioritization	x
▪ Multimodal Project Prioritization	xi
Transportation Needs and Goals	xii
Reading the Work Plan	xiii
▪ Work Plan Tabs	xiii
▪ The Work Plan Online.....	xiv

Counties

• Androscoggin	1
• Aroostook	10
• Cumberland	27
• Franklin	54
• Hancock	61
• Kennebec	70
• Knox	84
• Lincoln	91
• Oxford	99
• Penobscot	109
• Piscataquis	127
• Sagadahoc	131
• Somerset	135
• Waldo	146
• Washington	154
• York	162
Statewide Capital Programs	179
Statewide Operations	193
Municipal Index	248
Work Plan Terms and Definitions	255

Introduction

The MaineDOT Work Plan - Calendar Years 2017-2018-2019

This fifth publication of the annual Maine Department of Transportation (MaineDOT) *Work Plan* describes all of the projects and activities planned by the department for Calendar Years (CYs) 2017, 2018 and 2019. The *Work Plan* includes capital projects and programs; maintenance and operations projects and activities; and all of the administrative functions of the department. The work described in this *Work Plan* has a value of more than \$2.3 billion, including 2,411 individual work items planned over three years.

For Calendar Year 2017, the year with the most detailed project/activity scopes, schedules and estimates, there are 1,204 work items among them, with approximate cost estimates:

- 632 Capital Projects - Estimated Cost: \$537 million
- 61 Miles of Highway Construction and Rehabilitation - Estimated Cost: \$80 million
- 320 Miles of Preservation Paving - Estimated Cost: \$91 million
- 600 Miles of Light Capital Paving - Estimated Cost: \$25 million
- 68 Highway Spot and Safety Improvements - Estimated Cost: \$40 million
- 98 Bridge Projects (Highway Bridges) - Estimated Cost: \$121 million
- \$150 million in Maintenance and Operations Activities
 - including 364 Maintenance Projects - Estimated Cost: \$26 million
- 34 Transportation Planning and Research Activities - Estimated Cost: \$5 million
- \$10.8 million for Administration
- 45 Capital Aviation Projects - Estimated Cost: \$27 million
- 19 Port and Marine Projects and Activities - Estimated Cost: \$32.5 million
- 17 Freight Rail Projects and Activities - Estimated Cost: \$14.2 million
- 28 Public Transit (Bus, Commuter Ferry) Projects and Activities - Estimated Cost: \$37 million
- A project to replace Maine State Ferry Service Vessel, the *M/V Captain Henry Lee* - Estimated Cost: \$12 million
- 29 Bicycle and Pedestrian Capital Projects - Estimated Cost: \$5.9 million

Capital Projects and Programs

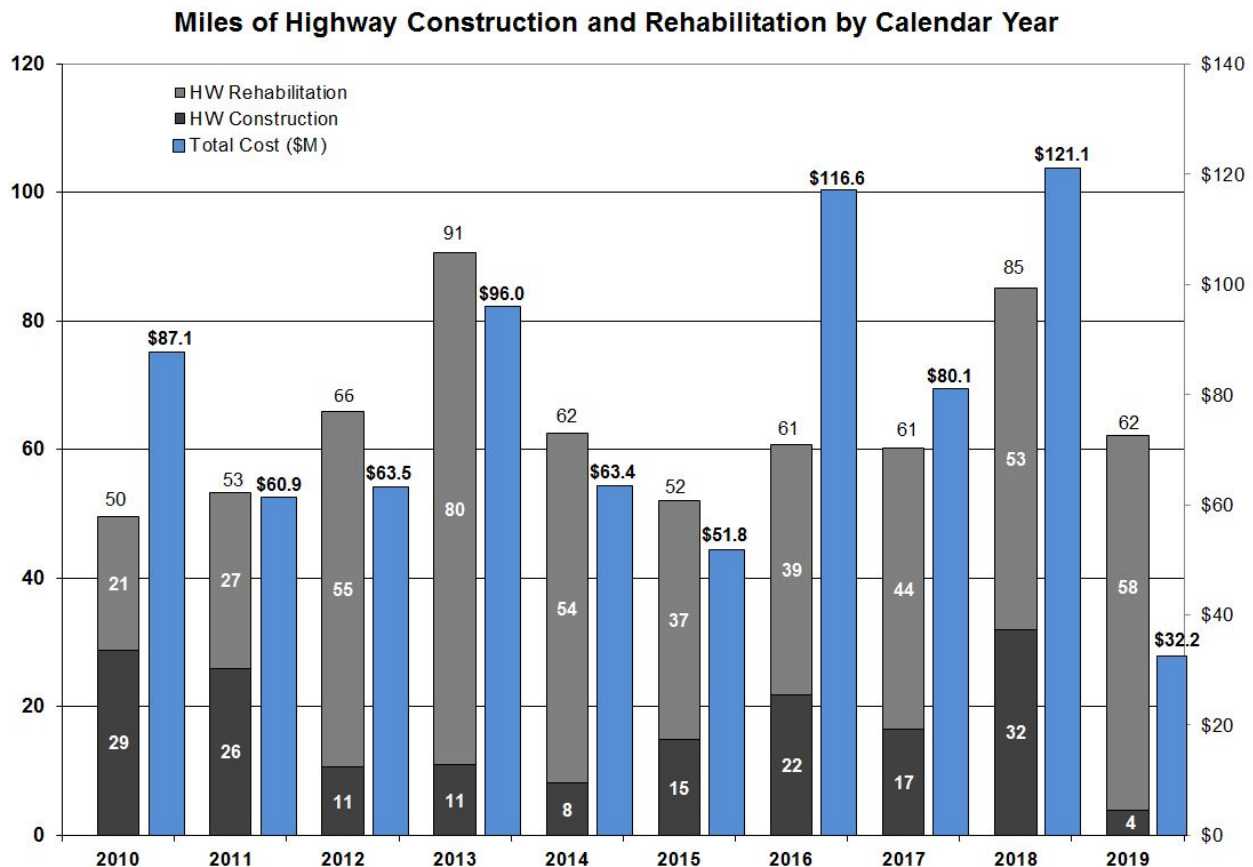
The 2017-2018-2019 *Work Plan* includes over \$1.47 billion in highway, bridge and multimodal capital work—more than \$1.17 billion in highway and bridge projects and more than \$296 million in multimodal capital projects. Capital projects are major improvement projects with defined begin- and end-dates. They include bridge replacements, highway construction and paving, acquisition of buses and ferries, sidewalk construction, and major improvements to airports, among other investments. Most capital projects in this *Work Plan* have undergone or are currently undergoing engineering, and will be constructed by private contractors selected through a competitive bidding process. Capital work also includes municipal capital investment through the Local Road Assistance Program.

Highway and Bridge Capital Work

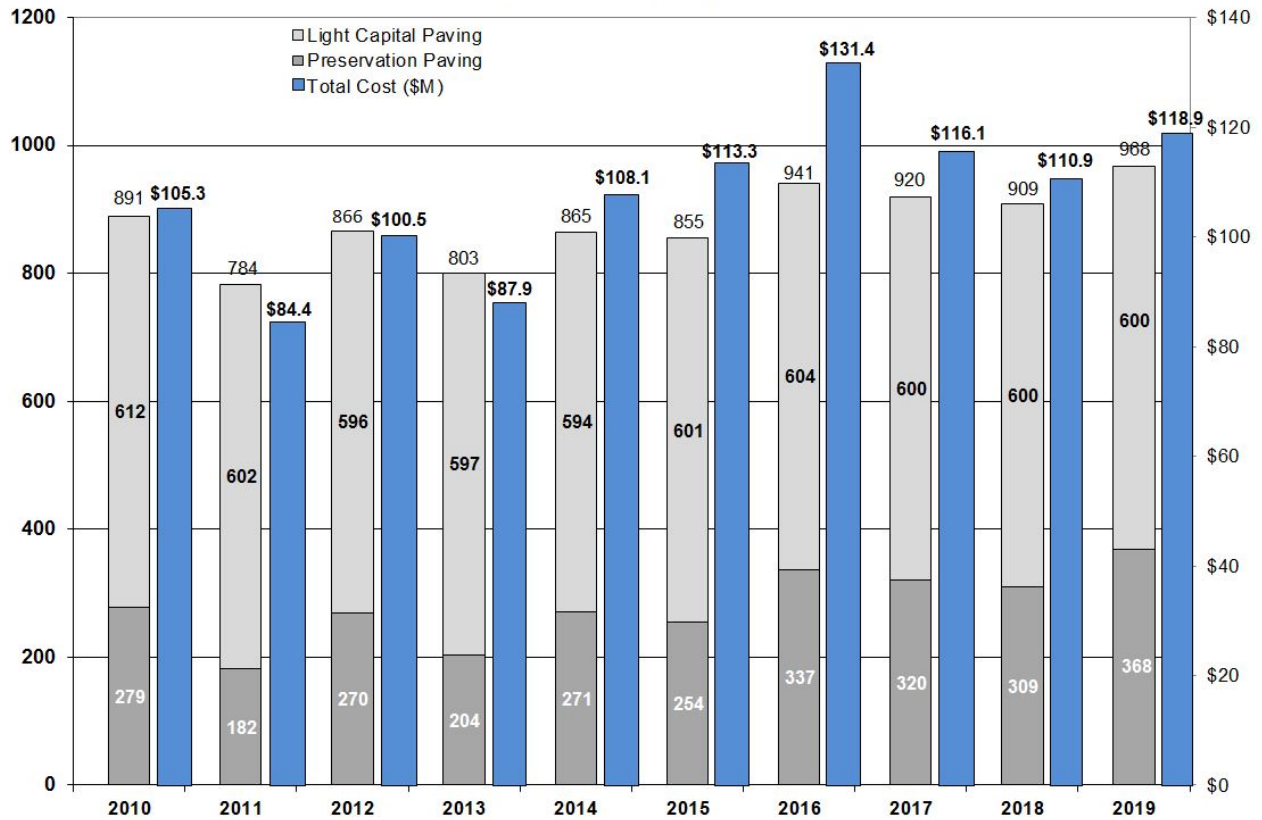
The largest and most heavily traveled component of Maine's transportation system is its 8,800-mile state-jurisdiction highway network. Maine's need to invest in the preservation of the existing highway and bridge system is significant. This *Work Plan* directs more than \$1.17 billion to highway and bridge capital projects over the three-year life of the *Work Plan*, during which time MaineDOT anticipates delivering to construction:

- 208 miles of Highway Construction and Rehabilitation - Estimated Cost: \$233 million
- 997 miles of Preservation Paving - Estimated Cost: \$269 million
- 1,800 miles of Light Capital Paving - Estimated Cost: \$77 million
- 217 Safety and Spot Improvements - Estimated Cost: \$122 million
- 278 Bridge Projects - Estimated Cost: \$334 million

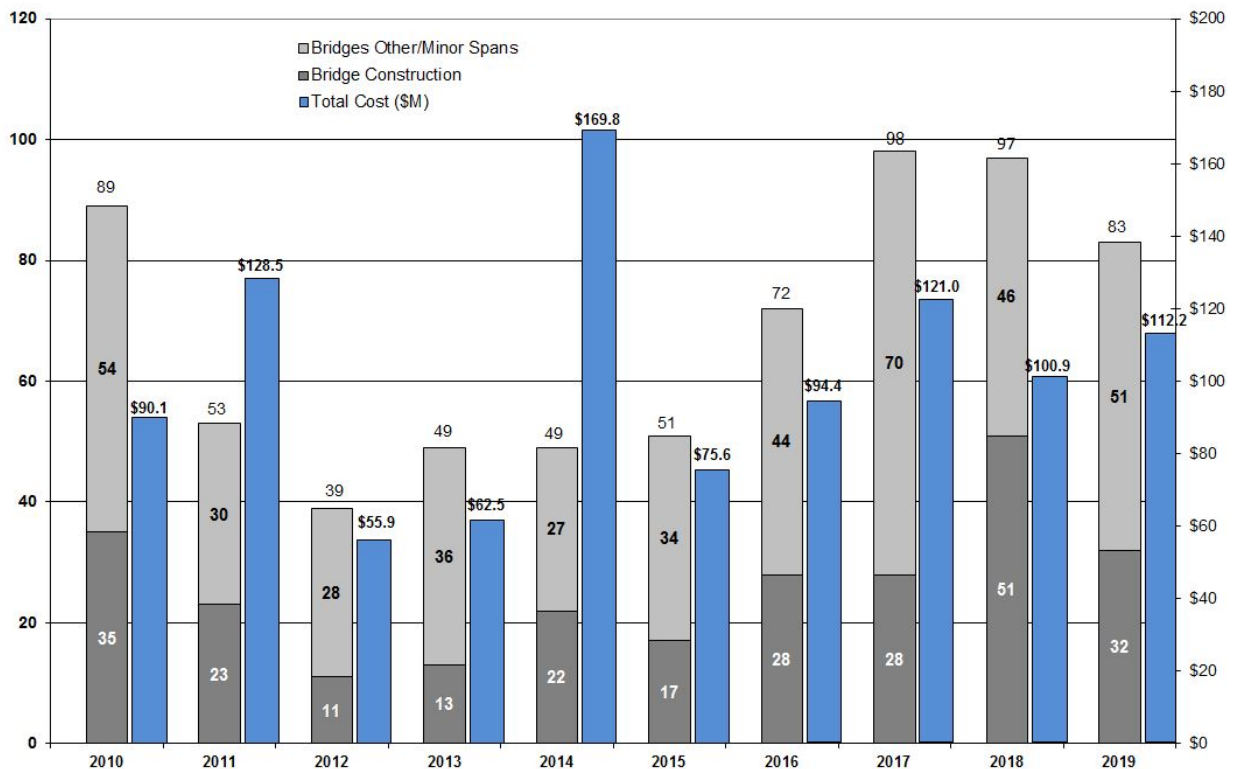
The bar charts that follow show the total cost of those highway and bridge capital projects in the *Work Plan* that are funded for construction, including the costs of construction, engineering and right of way (property acquisition). Similar charts of the department's Construction Advertise Plan (CAP) provide estimates of construction costs only. The CAP is available on the MaineDOT website at www.mainedot.gov.

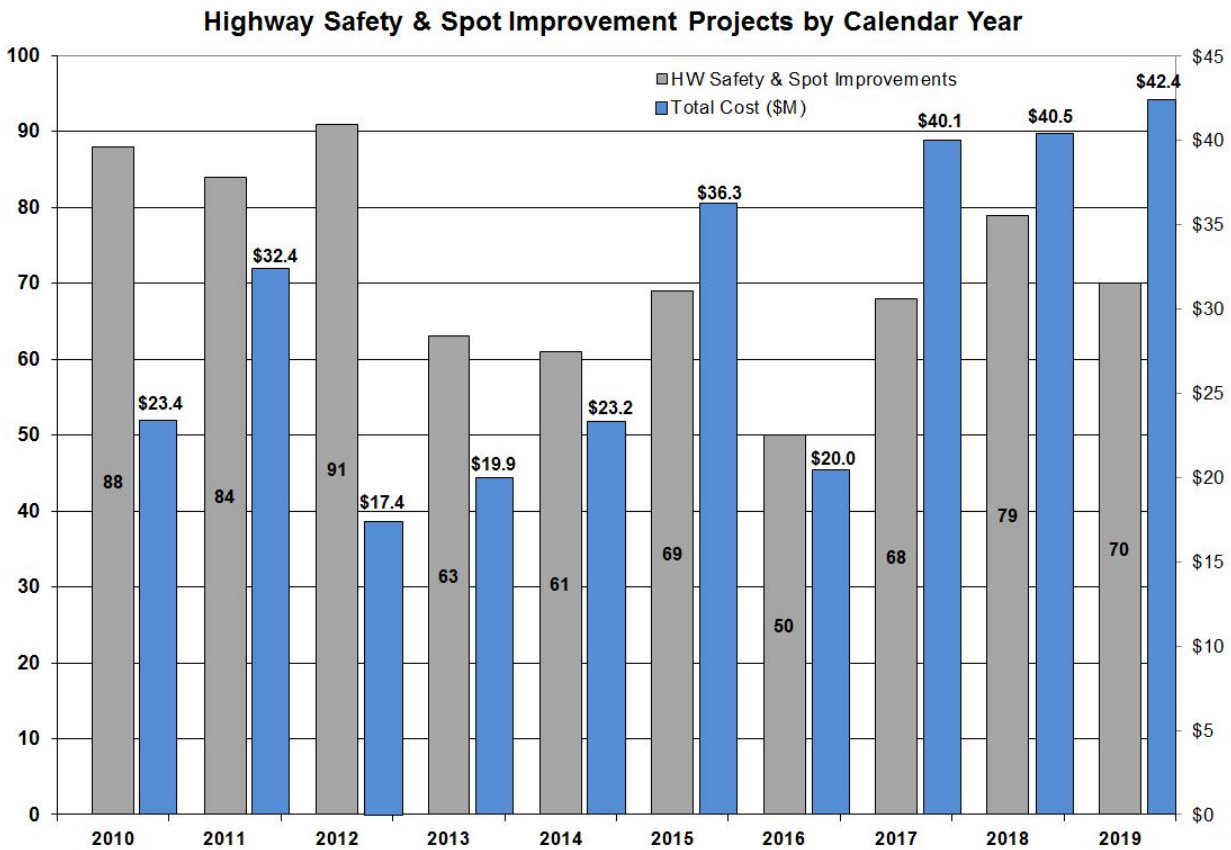


Miles of Highway Paving by Calendar Year



Bridge Projects by Calendar Year





Multimodal Capital Work

Ports and Other Marine Investments - The *Work Plan* includes about \$22 million in state funding for marine-freight investments and other improvements to public marine facilities. Projects include:

- Over \$15 million for waterfront infrastructure at the International Marine Terminal (IMT) in Portland, including pier fenders, building construction, rail improvements, road improvements and paving, a crane and other equipment for the intermodal facility on West Commercial Street in Portland. These investments are funded in part by a \$7.5 million USDOT FASTLANE grant, and will also be accompanied by private investment in a new cold storage facility on the Portland waterfront, which will support the food and beverage industry in Maine. The expanded freight yard will facilitate both international and domestic shipping.
- \$3.0 million for dredging the commercial shipping channel at the port of Searsport.
- \$3.8 million for Boating Infrastructure Grant (BIG) and Small Harbor Improvement Program (SHIP) projects to make waterfront improvements in coastal communities, including \$2 million in state funds, \$300 thousand in federal funds and \$1.5 million in local and private funds. These programs may leverage additional federal, local or private funding on a competitive basis.

Freight Rail – In addition to rail improvements at the IMT in Portland, the *Work Plan* provides another \$29 million in freight rail capital funding. The investments will include

operational improvements on state-owned rail lines, improvements at railroad crossings, improvements to critical rail bridges and other rail line capital projects. Also included in the *Work Plan* is \$3.75 million in state funding for the Industrial Rail Access Program (IRAP), which will leverage another \$3.75 million in private funding.

Transit - The *Work Plan* funds about \$52 million in transit capital needs, including nearly \$41 million in federal capital funding, nearly \$10 million in local funding and approximately \$1 million in state funding. These funds provide support to Maine's 20 regional and local transit providers, which own and operate over 400 transit vehicles with a combined replacement value of more than \$50 million. MaineDOT oversees procurement and management of the state transit fleet, and ensures compliance with federal requirements and continued eligibility for federal funding.

Aviation - The *Work Plan* also provides \$5.6 million in state funding to match federal grants for safety and infrastructure improvements at publicly owned airports, leveraging approximately \$4 million in local funding and about \$91 million in Federal Aviation Administration (FAA) funds. Projects include runway and taxiway reconstruction, safety improvements and devices, and other enhancements to improve airport access and support economic development.

Ferries - The *Work Plan* provides about \$18.5 million for Maine State Ferry Service (MSFS) capital projects, including \$12 million in construction funding for a new ferry to replace the *M/V Captain Henry Lee*, and about \$4 million for rehabilitation of the *Margaret Chase Smith*. Ferry funding also includes about \$2.5 million for capital work on the Casco Bay Island Transit District system, which serves Casco Bay ferry commuters to Portland.

Bicycle and Pedestrian Capital Projects – This year alone, the *Work Plan* adds approximately \$2.9 million in new funding for bicycle and pedestrian facilities, comprised of about \$2.3 million in federal Transportation Alternatives funding and more than \$600 thousand in matching funds from towns and cities. Projects and initiatives include sidewalk construction, bicycle/pedestrian shared facilities, crossing improvements, and bicycle and pedestrian safety improvement. Also of special note in this *Work Plan* is about \$3.7 million to complete an important section of the East Coast Greenway in South Portland and Scarborough, which will include over \$1.5 million from MaineDOT to be matched by local and private contributions.

Statewide Capital Programs

Statewide Capital Programs are capital programs and expenditures that are statewide or regional, and that support capital improvements. These programs total more than \$277 million in the Statewide Capital Programs tab of the *Work Plan*. Some of these programs will identify location-specific projects in the future, but project selection may not yet have occurred because the selections are made by local entities (e.g., the Local Road Assistance Program), or because selections cannot be made until need is determined in future years (e.g., Light Capital Paving), or because project selection occurs by means of a rolling, demand-response process (e.g., Municipal Partnership Initiative and Business Partnership Initiative). Descriptions of the expenditure categories included in the Statewide Capital Programs tab are available in *Work Plan Terms and Definitions*, at the end of this document.

Statewide Operations

While capital-related work represents about 61% of MaineDOT's work efforts outlined in this *Work Plan*, ongoing maintenance, operations and administrative activities that support the department's work and the transportation system as a whole are also described in the plan. Some of the larger categories of this work include winter snow and ice control, summer road maintenance, maintenance of non-highway/bridge infrastructure, planning and compliance activities, human resources, training, technology and finance and administration. Annually recurring Statewide Operations work items for various MaineDOT work units appear as three annual listings—one each for CYs 2017, 2018 and 2019. These and other activities—which are statewide, regional or non-location-specific in nature and provide support for the department overall, as well as for MaineDOT bureaus and offices—are provided in the Statewide Operations tab. Brief descriptions of the scopes and maintenance work activities listed in the Statewide Operations tab are available in *Work Plan Terms and Definitions* at the end of this document.

Two major subsets of the listings in this tab—Highway and Bridge Maintenance and Operations, and Multimodal Operations and Support—are described in more detail below. (Note: Location-specific activities are shown separately in the *County* listings.)

Highway and Bridge Maintenance and Operations

Maintenance and operation of Maine's extensive highway and bridge system—a subset of the Statewide Operations listings—accounts for a large portion of MaineDOT's overall work activities. This work is essential to the movement of people and goods, and to the health of the Maine economy. It is also an essential and cost-effective means of protecting the state highway and bridge system. From year to year, and within CY 2017, actual expenditures for this work will depend on the constantly changing condition of the transportation system, and importantly, on weather. The frequency and duration of weather events, for example, may require the department to change priorities and adjust budgets during the course of the year. For those reasons, overall expenditures for routine maintenance and operation of the highway and bridge system are shown in the *Work Plan* as approximate, annual budget figures.

Multimodal Operations

The other major subset of the Statewide Operations tab listings is comprised of funding support for various multimodal operations. Multimodal operations include support for the *Downeaster* passenger rail service, for the transit (bus) network statewide, for Maine State Ferry Service Operations, and for *GOMaine*, a statewide ridesharing service.

Transit Operations - Transit Operations work items include transit planning, administration and operating support for these services. The 2017-2018-2019 *Work Plan* has about \$99 million for Transit Operations, including over \$21 million in local support from cities and towns. Transit Operations funding provides support for bus services statewide, for the *Downeaster* passenger rail service and for operations at the Casco Bay Island Transit District. Maine's 20 bus service providers provide coordinated service to commuters, tourists, elderly individuals, and individuals with disabilities. Of the approximately \$35 million in operating support for the *Downeaster* passenger rail service, about \$29 million is federal funding- a combination of Congestion Mitigation and Air Quality program funding from the Federal Highway Administration, and from the Federal Transit Administration 5337 program.

Ferry Service Operations - The Maine State Ferry Service (MSFS) connects Islesboro, North Haven, Swan’s Island, Vinalhaven, Frenchboro, and Matinicus with the mainland. MSFS serves 2,500 year-round residents, plus many summer residents and tourists. The *Work Plan* provides \$31.8 million for MSFS operations—50% from fares and 50% from the Highway Fund.

Aviation Operations - In addition to support for capital projects at the public airports in Maine, the *Work Plan* also provides over \$1.6 million for the operations at one of the two state-owned airports--the Augusta State Airport.

Resource Assumptions and Resource Allocation

Funding Sources

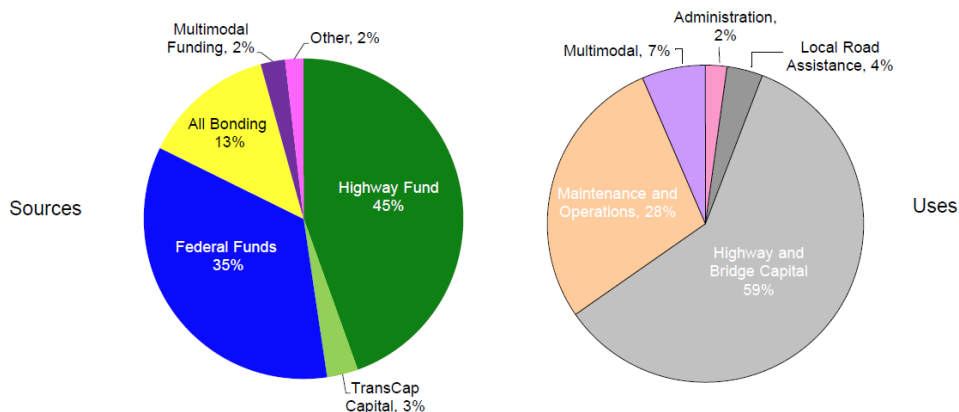
Development of the *Work Plan* requires that the funding that is available to support the work described first be identified and categorized according to eligibility. The major funding sources that combine to provide the financial resources that support the *Work Plan* include:

- Federal Highway Administration (FHWA) Formula Funds
- Federal Transit Administration (FTA) Formula Funds
- Federal Aviation Administration (FAA) Formula and Entitlement Funds
- USDOT TIGER, FASTLANE and Other Federal Competitive Grant Programs
- Federal Highway Administration Grant Anticipation Revenue (GARVEE) Bonds
- State Highway Fund
- State TransCap Revenue Account
- State Multimodal Transportation Accounts
- State General Obligation Bonding
- Funds Transferred from Other State Agencies
- Municipal and Private Funds

These funding sources must generally be directed to specific uses, with some restrictions:

- FHWA dollars must be used on federally eligible highway and bridge projects and programs, allocated by category [e.g., National Highway System roadways and bridges (NHPP), Surface Transportation Program (STP), and Highway Safety Improvement Program (HSIP)].
- FTA dollars can be used on federally eligible buses and bus facilities, certain ferry systems, passenger rail and transit operations.
- FAA dollars must be used for federally eligible projects at Maine’s public airports.
- State Highway Fund dollars must be used to support the highway and bridge system, and cannot be used to support non-highway-and-bridge needs.
- State General Obligation Bond funding must be used on capital projects and is often directed to specific uses.
- Legislative requirements exist for certain uses (e.g., Local Road Assistance Program).

Below is a percentage breakdown of “Sources and Uses of Funds” for state fiscal years 2016 and 2017.



While these graphics provide an overview of the relative proportion of MaineDOT funding sources and uses over the state budget cycle, the value of work represented this *Work Plan*—more than \$2.3 billion—is different from the graphic representation of the department’s funding sources and uses, due to several factors:

- The *Work Plan* covers three calendar years, while the state budget covers two state fiscal years.
- The *Work Plan* includes funding from sources not considered part of the state budget, including local and private matching finds, and federal funds received directly by non-MaineDOT recipients.
- The value of work from all phases of a project is included in the total project costs—in order to give a more accurate view of project cost—even if some amounts have already been expended. (e.g., the cost of design previously performed on projects that are now being funded for construction.)

As with any plan that predicts future funding, if the funding does not become available as expected, the *Work Plan* will be adjusted according to the resources that are actually available.

Resource Assumptions

In allocating funding for the *Work Plan*, department staff makes certain assumptions about what resources and revenue streams will be available, knowing that these resources may not turn out exactly as planned. Uncertainty about funding from major federal funding programs has existed for many years and is continuing, in large part because federal and state motor fuel tax revenues have become more unpredictable, due to greater automobile efficiency, fluctuating gasoline prices and changing economic conditions.

Federal Funding - Based on estimates of funding authorized by the December 2015 reauthorization of federal surface transportation programs (the “FAST Act”), this *Work Plan* assumes modest increases in funding from federal highway and transit programs. The *Work Plan* also assumes support from policy-makers for \$25 million in Federal Highway Administration Grant Anticipation Revenue (GARVEE) bonding in each calendar year—2017, 2018 and 2019. The GARVEE instrument enables states to finance debt with future FHWA formula funds. Federal aviation funding is based on assumed funding under the federal aviation authorization.

State Funding - State revenue forecasts guide the *Work Plan*'s assumptions about what revenues will be available from the State Highway Fund. Major state resource assumptions in this *Work Plan* also include both voter-approved bonding and anticipated future state bonding. In November 2016, Maine voters approved a \$100 million General Obligation (G.O.) bond to fund the state transportation program in 2017. Based on voter approval of transportation bond referenda in recent years, this *Work Plan* also assumes Governor, Legislative and voter approval for \$100 million in G.O. bonding in CY 2018 and \$100 million again in CY 2019. The *Work Plan* also assumes there will be sufficient State Highway Fund dollars to fund 600 miles of paving by the Light Capital Paving Program. While additional resources may arise from federal grant programs, public-private partnerships, and other circumstances, the *Work Plan* does not make assumptions regarding those possibilities. Some lesser and very conservative assumptions for smaller projected amounts include municipal and private matching funds, year-end balances from federal programs and typical carryover amounts.

Resource Allocation

Federal and state eligibilities largely determine the funding available for each expenditure category in the *Work Plan*. Within the broad categories are other requirements. (For example, a specific amount is allocated by FHWA for the National Highway Performance Program and another amount for the Congestion Mitigation and Air Quality Program.) Allocation of resources to major program areas is thus substantially set by the respective federal and state sources. Few types of funding are flexible for use across multiple programs. Within these limitations, resources are first allocated to 'must-do' uses such as debt service, federal compliance, winter plowing and critical bridge needs. MaineDOT managers allocate the remaining available funding to broad categories according to the current needs of the transportation system under an asset management philosophy, and with the context of the dollars and unit-production proportions allocated to those categories in preceding years. Allocation amounts are then provided to department staff for their use in developing the project lists for their respective programs.

Project Prioritization and Selection

Prioritization, selection and recommendation of projects for the *Work Plan* are conducted by MaineDOT staff committees—the Highway Committee, the Bridge Committee, the Multimodal Committee and the Management Team of the Bureau of Maintenance and Operations (M&O). MaineDOT's Results and Information Office (RIO), which includes the Highway Management Program and the Bridge Management Program, is instrumental in coordinating the work of the individual program committees with the Program Development Division in the Bureau of Planning. The program committees are comprised of staff from relevant disciplines and specializations. The committees work throughout the year to identify project candidates and prioritize them for potential inclusion in the *Work Plan*. Late in the year, the committees review the last two years of the current *Work Plan* (CY 2017 and CY 2018) and make any needed updates in cost, schedule and project scope. Once those adjustments are made, new projects for the *Work Plan* (mostly CY for 2019) are prioritized and recommended. Selection methodologies for these committees vary according to asset type and transportation mode, but the underlying asset management principles—managing the overall transportation system, using current, reliable data and rational scoring systems, and building in flexibility for unanticipated needs and developments—are common across all areas.

Highway and Bridge Project Prioritization

A systems approach is used to prioritize highway corridors and quantify customer-service levels. This Highway Corridor Priority/Customer Service Level framework is based on two questions:

- What is the priority of the roadway?
- Given its priority, what level of service can highway users reasonably expect?

Larger and more heavily traveled highways are considered higher priority than smaller roads that carry less traffic. Interstate corridors have the highest priority, while collector roads and local streets are lower priorities on Maine's highway system. To determine highway priority, the model also uses other objective criteria such as the roadway's federal functional classification, truck traffic, relative amount of traffic and the business activity it supports. With this data, the HCP/CSL model classifies the more than 23,500 miles of public highways as one of six levels:

- **HCP 1:** 1,751 miles - 7% of statewide mileage; 42% of Maine vehicle-miles traveled (VMT); the Maine Turnpike, all Interstate miles, and key principal arterials.
- **HCP 2:** 965 miles - 4% of statewide mileage; 12% of VMT; non-Interstate and high-value arterials.
- **HCP 3:** 1,884 miles - 8% of statewide mileage; 16% of VMT; the remaining arterials and the most significant major-collectors.
- **HCP 4:** 2,077 miles - 8% of statewide mileage; 9% of VMT; the remaining major- and urban-collector highways.
- **HCP 5:** 2,285 miles - 10% of statewide mileage; 8% of VMT; mostly minor-collector highways.
- **HCP 6:** 14,451 miles - 62% of statewide mileage; 13% of VMT; local roads and streets that are the year-round responsibility of municipalities.

The HCP scale is then compared on a matrix with the department's Customer Service Level (CSL) metric on an A-through-F scale. The CSL is determined using data on the safety, condition and service of the road. The result is a consistent tool to measure how a road compares to other roads of the same priority level. Additional information on the HCP/CSL system is available online at <http://www.maine.gov/mdot/about/assets/hwy/>.

This data-driven HCP/CSL framework allows MaineDOT to focus resources on the most-needed projects, and to refine long-term capital goals and needs. It also plays a major role in allocating highway maintenance resources. The engineers, planners and technical specialists of the department's Highway Committee, Bridge Committee and M&O Management Team, use the CSLs of Maine's highway corridors in developing and prioritizing candidate highway projects to be considered for inclusion in the *Work Plan*.

With the HCP/CSL framework as the foundation for identifying highway and bridge candidates, prioritization and selection of potential projects also involves consideration of further questions:

- What is the customer benefit that will arise from the candidate project?
- Are there other transportation alternatives if this candidate project does not proceed?
- Does the candidate project address a demonstrated safety issue?
- Does the candidate project involve a public-private or public-public partnership that will leverage additional financial resources?
- Does the candidate project enhance economic activity and job growth?
- Does the candidate project fill a gap in the highway corridor?

- Is the candidate project able to proceed to construction within the next three years, including consideration of environmental documentation and permitting?
- Is there public support for the candidate project?
- Does the potential project preserve an element of the existing transportation system, such as replacing a failing bridge or protecting an already-existing transportation investment?

With the consideration of these questions, project candidates are further refined to generate final project recommendations.

Multimodal Project Prioritization

Prioritization and selection of multimodal (non-highway/bridge) projects begins with the lead MaineDOT staff members proposing candidates based on known needs and/or requirements. Allocation of financial resources to these various modal programs is largely determined by available federal funding in specified categories. State bond proceeds and certain other state revenue streams may be more flexible between programs, but may also be limited as to the purposes for which they can be used.

Freight Rail Projects - Industrial Rail Access Program (IRAP) projects are ranked on economic and transportation efficiency criteria, and the top-rated projects are then selected within available funding. Rail-crossing safety projects are selected using safety criteria and input from localities, railroad operators and the public. Rail bridge projects are prioritized based on inspection reports and potential economic impacts, and rail maintenance projects are identified based on input from rail operators and staff inspections.

Passenger Rail - Infrastructure improvements to maintain or enhance service on the *Downeaster* passenger rail service are prioritized by staff and Board of Directors of the Northern New England Passenger Rail Authority. MaineDOT is represented on this Board by the Commissioner of Transportation. Capital expenditures require extensive analysis to evaluate system maintenance and need.

Transit - Transit project-candidates are grouped by federal urban, small urban and rural program eligibilities. Within each program, formulas that include population, road mileage and level of service are used to distribute operating funds according to local needs. The FTA capital program makes funding available for replacement of buses that have completed their useful life. New or expanded service requires planning to identify service gaps and set measureable objectives.

Port and Marine Projects - Prospective investments in Maine ports and other marine facilities are developed by MaineDOT and Maine Port Authority staff using data used to identify market opportunities. Final recommendations are based on the capacities each marine facility to serve those specific markets and are reviewed by the Maine Port Authority Board of Directors.

Small Harbor Improvement Program (SHIP) - SHIP projects are selected through an ongoing application process based on the eligibility of the proposed project and an approved local match. Projects must meet the goal of improving access and facilities in coastal communities.

Aviation Projects - Aviation projects are selected based on needs identified by municipal and regional airports in their federally approved master plans. Candidate projects are reviewed and prioritized by MaineDOT and proposed to the FAA, which chooses the projects to be funded.

Ferry Projects - Capital projects for improvements to public ferries—transfer bridges, piers, and stations of the Maine State Ferry Service and Casco Bay Island Transit District (CBITD)—are prioritized by department and CBITD staff based on remaining service life, repair needs and public benefit.

Bicycle and Pedestrian Projects - These projects are funded with dedicated federal funding and selected by an ongoing application process. A selection committee ensures that proposed projects improve safety and promote economic development. A 20% match is required and must be approved by the municipality.

Multimodal project selection that is not already determined through funding eligibilities and mode-specific requirements are reviewed and prioritized by the department's Multimodal Committee. The committee reviews projects eligible for discretionary funding, prioritizes according to economic impacts, project readiness, and cash availability, and makes project and schedule recommendations. The department is also developing Customer Service Levels for multimodal projects, which will be used in an analysis framework similar to the HCP/CSL system for highways and bridges.

All *Work Plan* projects and activities recommended by staff are presented to the department's senior management team for final review and approval, prior to inclusion in the *Work Plan*.

Transportation Needs and Goals

The needs of the transportation system in Maine, as in all other states, continue to outpace available federal and state resources. Maine's large land area, relatively low population and high number of state-jurisdiction highway miles all contribute to the extent of this challenge for Maine. The needs of the system can be measured against capital goals established by the Maine Legislature in 2011 to promote maintaining the state's highway system at an adequate level. The highway-related goals include:

- By 2022, improve all Priority 1 and Priority 2 highways so that their safety, condition and serviceability customer service level is *Fair* or better.
- By 2027, improve all Priority 3 highways so that their safety, condition and serviceability customer service level is *Fair* or better.
- By 2017, implement a pavement program for all Priority 4 corridors that maintains their ride-quality customer service level at *Fair* or better;
- Continue the Light Capital Paving program on a 7-year cycle for Priority 5 highways.

These goals were developed to address just the basic needs of the existing highway system. For example, one can see from the fourth goal above that for about 4,200 miles—approximately half of all state-jurisdiction highway miles—the department's current program for improvement is the Light Capital Paving program, which will protect the road and provide customers with acceptable rideability, will not deliver long-term, structural improvement. The following table provides an update of the status of the highway and bridge system as measured against the statutory goals. This year, even with the funding assumptions in this *Work Plan*, (which include new bonding, as well as bonding that has yet to be proposed or approved), the department's highway and bridge programs will experience a shortfall estimated at approximately \$59 million per year.

Core Highway and Bridge Programs CY 2017-2018-2019 <i>Work Plan</i> vs. Need, to Meet Statutory Goals (in millions of \$)				
Work Group	Average Annual \$ from 2017-2018-2019 <i>Work Plan</i>	Annual \$ Needed to Meet Basic Statutory Goals	Average Annual \$ Shortfall	Dollar % Shortfall*
Bridge Projects	\$121	\$140	-\$19	-13%
Highway Reconstruction/Rehab	\$78	\$100	-\$22	-22%
Pavement Preservation	\$90	\$108	-\$18	-17%
Light Capital Paving	\$27	\$27	\$0	0%
Total - Core Programs	\$316	\$375	-\$59	-16%

The need for sustainable, predictable capital funding continues to be the major transportation policy challenge facing the nation and our state for the foreseeable future.

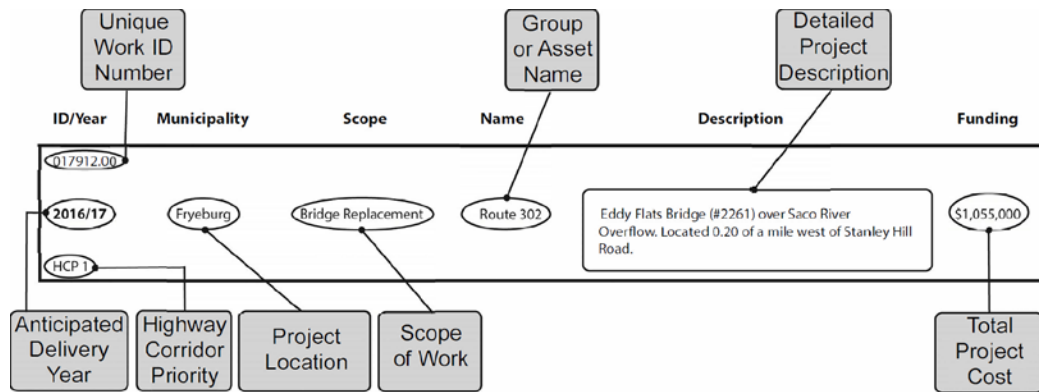
Reading the *Work Plan*

The lists in this *Work Plan* describe *all* projects and activities of the department. Listings in the *Work Plan* include projects and activities planned for Calendar Years (CYs) 2017, 2018 and 2019. CY 2017 project listings include specific information about the project construction and delivery schedules. CY 2017 projects are planned definitely to move forward in 2017. The timing of CY 2018 and 2019 projects is more flexible to changing needs, and schedule-years for those projects may possibly change in next year's *Work Plan*. CY 2018 and 2019 projects are typically in some stage of pre-construction development, but are expected to move forward so long as the funding assumptions in the *Work Plan* unfold as anticipated.

***Work Plan* Tabs**

- The **County Tabs** contain location-specific lists—sorted alphabetically by County. Projects and activities are ordered alphabetically by locality. Those located across municipal boundaries are shown in an anchor community only, in order to avoid duplication.
- The **Statewide Capital Programs** tab includes capital work items that are not tied to a specific location.
- The **Statewide Operations** tab describes all other department operations and administrative activities, both internal to MaineDOT and in partnership with other agencies.

The Statewide Capital Programs and Statewide Operations lists are displayed similarly to the location-specific County lists. Work item listings appear as in the graphic below:



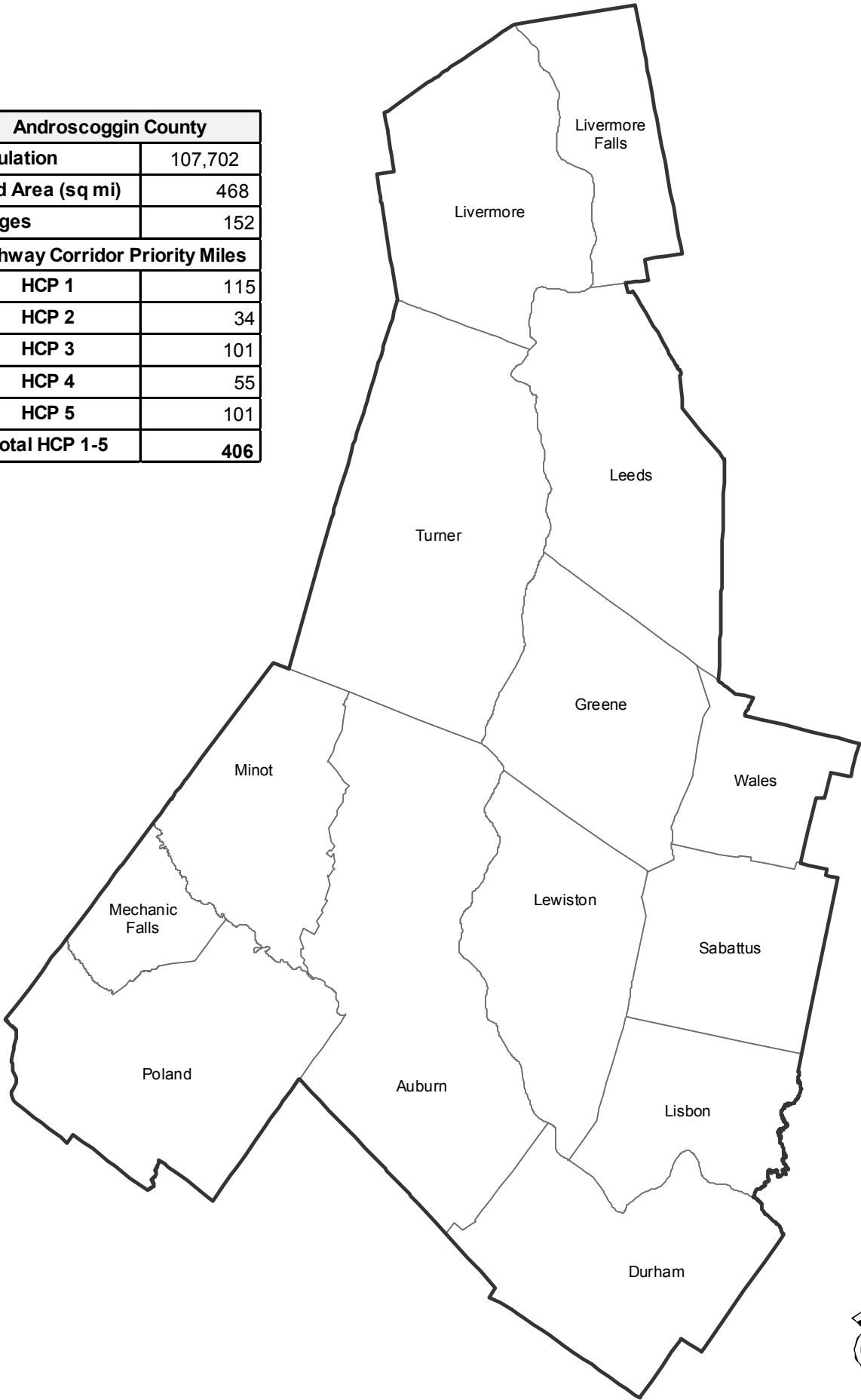
The Work Plan Online

The content of this *Work Plan* is published on the MaineDOT website as a printable and searchable pdf document. The *Work Plan* web page also provides municipality-specific reports that include upcoming, scheduled work on the highway system, a synopsis of the highway maintenance work that was completed in the preceding year, current Local Road Assistance Program (LRAP) payments to that municipality and recently completed capital projects. There is also a link to MaineDOT's interactive MapViewer, with which the site visitor can find planned projects, highway corridors with their Highway Corridor Priority (HCP) designations, and other features on Maine's transportation system. Visit <http://maine.gov/mdot/workplan/search/> for more information. A printed version of the *Work Plan* is also available upon request. To request a copy, call 207-624-3300, or e-mail Planning.MaineDOT@maine.gov.

Androscoggin

Androscoggin

Androscoggin County	
Population	107,702
Land Area (sq mi)	468
Bridges	152
Highway Corridor Priority Miles	
HCP 1	115
HCP 2	34
HCP 3	101
HCP 4	55
HCP 5	101
Total HCP 1-5	406



Androscoggin ID/Year	Municipality	Scope	Name	Description	Funding
018651.00 2018/19 HCP 2	Auburn	Highway Construction/ Rehabilitation Intersection Reconstruction	Route 136	Located at the intersection of Route 136 and Mill Street. ATRC Sponsored.	\$1,000,000
018655.00 2017	Auburn	Highway System Operations Intelligent Transportation Systems	Traffic Signal Management	Purchase "ATMS.now" Software with "Flux" video detection software and server for the ATRC office to do traffic signal management. ATRC Sponsored.	\$130,000
018658.00 2018/19	Auburn	Highway Safety and Spot Improvements Intersection Improvements W/ Signal	Various Locations	Fiber optic interconnect, vehicle detection, signal upgrades, and ADA improvements at selected intersections. ATRC Sponsored.	\$372,000
018684.01 2019	Auburn	Aviation Runway/Taxiway Reconstruction	Auburn - Lewiston Municipal Airport	Safety and infrastructure improvements that may include FAA reimbursable agreement for the reconstruction of Runway 4-22 and the Runway Safety Areas at the Auburn - Lewiston Municipal Airport (LEW).	\$154,500
018684.02 2019	Auburn	Aviation Runway/Taxiway Reconstruction	Auburn - Lewiston Municipal Airport	Safety and infrastructure improvements that may include preliminary design, permit and construction for the reconstruction of Runway 4-22 and Runway Safety Areas at the Auburn - Lewiston Municipal Airport (LEW).	\$5,407,500
018684.16 2017	Auburn	Aviation Runway/Taxiway Reconstruction	Auburn-Lewiston Municipal Airport	Safety and infrastructure improvements that may include reconstruction of Taxiway "B" and slurry seal Taxiway "A" at the Auburn - Lewiston Municipal Airport (LEW).	\$824,000
018684.17 2018	Auburn	Aviation Runway/Taxiway Reconstruction	Auburn-Lewiston Municipal Airport	Safety and infrastructure improvements that may include reimbursable agreement for the design of the Runway 4-22 reconstruction and Runway Safety areas at the Auburn - Lewiston Municipal Airport (LEW).	\$154,500
020852.00 2018/19 HCP 2	Auburn	Highway Paving Mill And Fill	Route 11	Beginning 0.13 of a mile west of Hatch Road and extending easterly 2.67 miles.	\$2,192,000
020894.00 2018/19 HCP 3, 1	Auburn	Highway Safety and Spot Improvements Intersection Improvements W/ Signal	Route 136	Located at the intersections of Academy Street and Main Street; Elm Street and Main Street; Minot Avenue and Elm Street; and Minot Avenue and High Street. ATRC Sponsored.	\$615,000
021766.00 2018/19 HCP 1	Auburn	Highway Safety and Spot Improvements Intersection Improvements W/O Signal	Route 4	Located at the intersection of Route 4, Fair Street, Martin Street, Public Boat Launch and Turner Street. ATRC Sponsored.	\$2,490,000

ID/Year	Municipality	Scope	Name	Description	Funding
021926.12 2017 HCP 5	Auburn	Highway Construction/ Rehabilitation Highway Rehabilitation	Hampshire Street	Beginning at Union Street and extending northwest 0.44 of a mile to Goff Street.	\$1,000,132
022224.00 2018/19 HCP 3	Auburn	Bridge Culvert Replacement	Hotel Road	Taylor Brook Bridge (#3225) over Taylor Brook. Located 0.03 of a mile north of Chicoine Avenue.	\$1,000,000
022384.00 2017 HCP 3	Auburn	Highway Construction/ Rehabilitation Highway Improvement-PE Only	Hotel Road	Beginning at East Hardscrabble Road and extending north 0.50 of a mile to Lewiston Junction Road. ATRC Sponsored.	\$210,000
022396.00 2019	Auburn	Public Transportation Capital Equipment Purchase	Western Maine Transportation Services	Western Maine Transportation Services requesting funds to acquire a new ADA accessible vehicle for new bus route. Requesting CMAQ funds to start up new service. FTA Transfer.	\$80,000
022398.00 2019	Auburn	Public Transportation Operating Assistance	Western Maine Transportation Services	Western Maine Transportation Services starting a new route.	\$200,000
022404.00 2018/19 HCP 5	Auburn	Highway Paving 1 1/2 Overlay	Rodman Road	Beginning at Washington Street and extending north 1.03 miles to Hotel Road. ATRC Sponsored.	\$515,000
022681.00 2017 HCP 3	Auburn	Highway Safety and Spot Improvements Traffic Signals	Stevens Mill Road	Located at the intersection of Hotel Road and Stevens Mill Road.	\$60,000
WR 32567 2017	Auburn	Department Building and Lot Maintenance	Route 122	Construction of a two-bay cold storage building at the MaineDOT Auburn Maintenance Lot (#55186).	\$125,000
WR 33046 2017 HCP 2	Auburn	Surface and Base Maintenance	Route 11	Shim paving on Route 11 beginning at the Auburn urban compact line and extending in a westerly direction 0.75 of a mile.	\$83,550
WR 33114 2017 HCP 3	Auburn	Surface and Base Maintenance	Youngs Corner Road	Shim paving on Youngs Corner Road beginning at the intersection of Hotel Road and extending 0.80 of a mile east to the Auburn urban compact line.	\$33,300

ID/Year	Municipality	Scope	Name	Description	Funding
WR 33121 2017 HCP 2	Auburn	Surface and Base Maintenance	Kittyhawk Avenue	Shim paving on Kittyhawk Avenue beginning at the intersection of Route 4 and extending 2.00 miles west to the intersection of the Lewiston Junction Road.	\$61,000
018721.00 2017 HCP 1	Auburn, Lewiston	Bridge Painting	Veterans Memorial Bridge	Vietnam Memorial West Bridge (#6260) over the west channel of the Androscoggin River. Located on the Auburn - Lewiston city line.	\$1,220,000
020642.17 2017	Auburn, Lewiston	Public Transportation Administrative Assistance	Urban Transit Planning	FTA Section 5307 for urban transit planning - Androscoggin Valley Council of Governments (AVCOG).	\$87,500
020642.18 2018	Auburn, Lewiston	Public Transportation Administrative Assistance	Urban Transit Planning	FTA Section 5307 for urban transit planning - Androscoggin Valley Council of Governments (AVCOG).	\$87,500
020642.19 2019	Auburn, Lewiston	Public Transportation Administrative Assistance	Urban Transit Planning	FTA Section 5307 for urban transit planning - Androscoggin Valley Council of Governments (AVCOG).	\$87,500
020645.17 2017	Auburn, Lewiston	Public Transportation Operating Assistance	Urban Transit ADA Operating	FTA Section 5307 for ADA Operating - Citylink Bus.	\$124,400
020645.18 2018	Auburn, Lewiston	Public Transportation Operating Assistance	Urban Transit ADA Operating	FTA Section 5307 for ADA Operating - Citylink Bus.	\$124,400
020645.19 2019	Auburn, Lewiston	Public Transportation Operating Assistance	Urban Transit ADA Operating	FTA Section 5307 for ADA Operating - Citylink Bus.	\$124,400
022270.00 2018/19 HCP 1	Auburn, Lewiston	Bridge Joint Replacement	Vietnam Vet Connector	Vietnam Memorial West Bridge (#6260) over the west channel of the Androscoggin River. Located on the Auburn - Lewiston city line.	\$100,000
022599.00 2017 HCP 3	Auburn, Lewiston	Bridge Rehabilitation	Cedar Street	Bernard Lown Peace Bridge (#3330) over the Androscoggin River. Located on the Lewiston - Auburn city line.	\$5,770,000

ID/Year	Municipality	Scope	Name	Description	Funding
022721.17 2017	Auburn, Lewiston	Public Transportation Operating Assistance	Urban Transit Operating	FTA Section 5307 for Operating Assistance - Citylink.	\$912,050
022721.18 2018	Auburn, Lewiston	Public Transportation Operating Assistance	Urban Transit Operating	FTA Section 5307 for Operating Assistance - Citylink.	\$912,050
022721.19 2019	Auburn, Lewiston	Public Transportation Operating Assistance	Urban Transit Operating	FTA Section 5307 for Operating Assistance - Citylink.	\$912,050
022759.17 2017	Auburn, Lewiston	Public Transportation Capital-Eligible Maintenance	Urban Transit Capital	FTA Section 5307 for Capital Assistance - Citylink.	\$589,906
022759.18 2018	Auburn, Lewiston	Public Transportation Capital-Eligible Maintenance	Urban Transit Capital	FTA Section 5307 for Capital Assistance - Citylink.	\$589,906
022759.19 2019	Auburn, Lewiston	Public Transportation Capital-Eligible Maintenance	Urban Transit Capital	FTA Section 5307 for Capital Assistance - Citylink.	\$589,906
020853.00 2018/19 HCP 1	Auburn, Turner	Highway Paving Mill And Fill	Route 4	Beginning 0.03 of a mile north of Fair Street in Auburn extends north 0.73 of a mile to 0.08 of a mile south of Hathaway Street in Auburn; beginning 0.10 of a mile north of Blanchard Road in Auburn extends north 1.65 miles to Conant Road in Turner.	\$1,273,000
021780.00 2018/19 HCP 4, 6	Durham	Highway Safety and Spot Improvements Intersection Improvements W/O Signal	Route 125	Located at the intersection of Route 125 and Meadow Road.	\$285,000
021781.00 2017 HCP 4	Durham	Highway Safety and Spot Improvements Safety Improvements	Route 125	Located at the intersection of Route 125 and Quaker Meetinghouse Road.	\$40,000
022519.00 2017 HCP 4	Durham	Highway Safety and Spot Improvements Guard Rail Installation And Replacement	Route 9	Located 0.15 of a mile south of Apple Ridge Road.	\$23,000

ID/Year	Municipality	Scope	Name	Description	Funding
022662.00 2017 HCP 4	Durham	Highway Safety and Spot Improvements Large Culvert Replacement	Route 9	Large culvert (#80968) located 0.03 of a mile south of Newell Brook Road.	\$125,000
WR 33360 2017 HCP 4	Durham	Bridge and Structural Maintenance	Route 125	Replacing curbing and bridge rail, repairing the existing retaining walls and approach rail and sealing the concrete of the Tracy Brook Bridge (#2852).	\$100,000
WR 33486 2017 HCP 5	Greene	Drainage Maintenance	Allen Pond Road	Ditching in various locations along the Allen Pond Road in Greene starting at Route 202 and extending north to the Center Bridge over the Androscoggin River.	\$32,000
016862.00 2017 HCP 1	Lewiston	Bridge Painting	Veterans Memorial Bridge	Vietnam Memorial East Bridge (#6331) over Androscoggin River. Located 0.35 of a mile west of Route 202.	\$1,000,000
018580.00 2017 HCP 5	Lewiston	Highway Paving Mill And Fill	Bartlett Street	Beginning at College Street and extending south 1.08 miles to East Avenue. ATRC Sponsored.	\$1,500,000
018648.00 2017 HCP 1	Lewiston	Highway Paving Mill And Fill	Route 196	Beginning at Strawberry Patch Road and extending north 0.55 of a mile to Chestnut Street. ATRC Sponsored.	\$430,800
018650.00 2018/19 HCP 3	Lewiston	Highway Safety and Spot Improvements Auxiliary Turning Lanes	Cedar Street	Beginning at Bernard Lown Peace Bridge (#3330) and extending east 0.15 of a mile to Lincoln Street. ATRC Sponsored.	\$100,000
018656.00 2018/19	Lewiston	Highway Safety and Spot Improvements Intersection Improvements W/ Signal	Various Locations	Fiber optic interconnect, vehicle detection, signal upgrades, and ADA improvements at selected intersections. ATRC Sponsored.	\$443,000
018998.00 2017 HCP 1	Lewiston	Bridge Painting	Veterans Memorial Bridge Ramp E	Ramp A/MCRR Bridge (#1370) over Maine Central Rail Road. Located 0.14 of a mile northwest of Route 11.	\$400,000
018999.00 2017 HCP 1	Lewiston	Bridge Painting	Veterans Memorial Bridge Ramp W	Ramp D/MCRR Bridge (#1371) over Maine Central Rail Road. Located 0.12 of a mile northwest of Route 11.	\$400,000

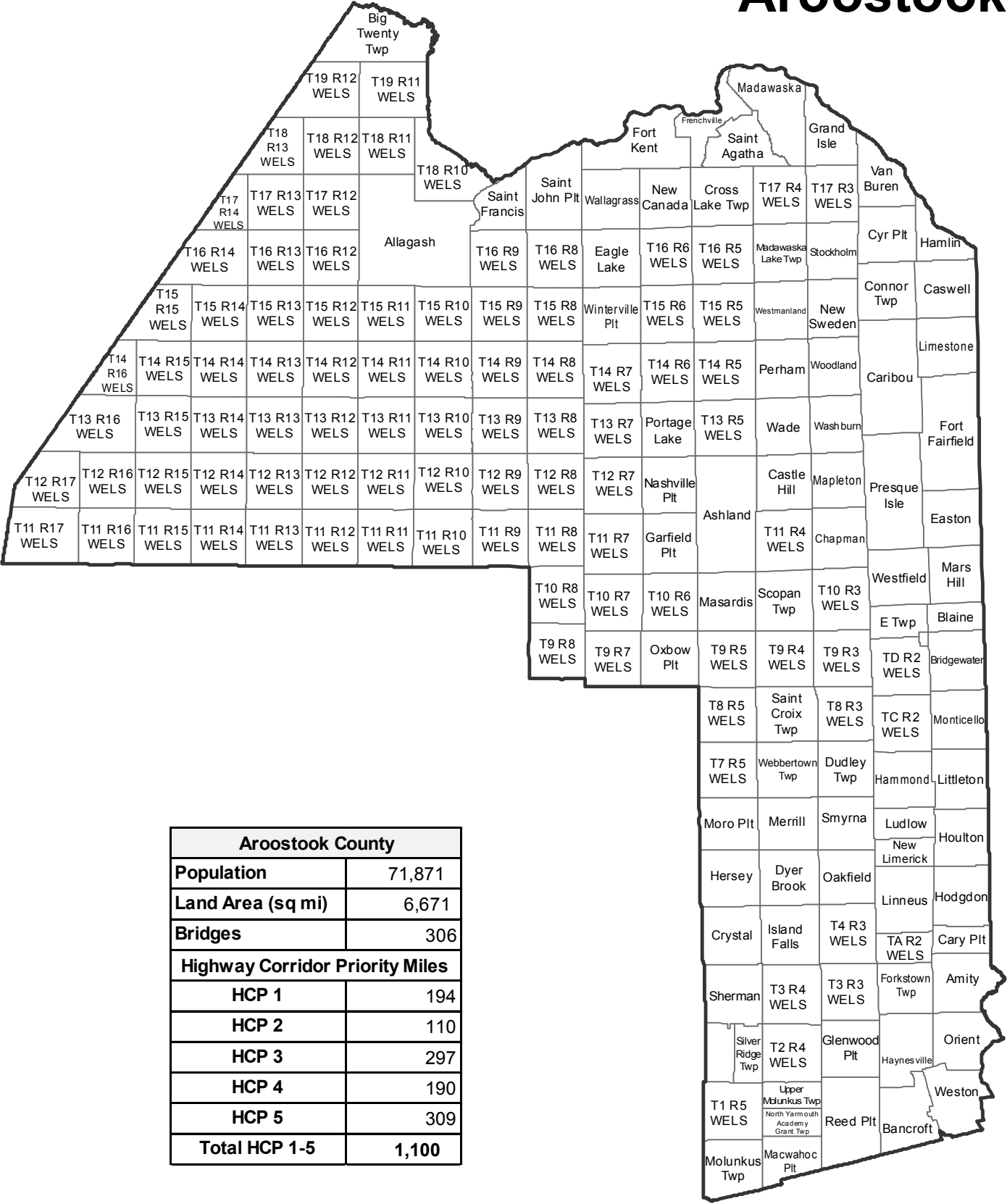
ID/Year	Municipality	Scope	Name	Description	Funding
022322.00 2018/19 HCP 3	Lewiston	Bridge Culvert Rehabilitation	Pleasant Street	Hart Brook Bridge (#6117) over Hart Brook. Located 0.02 of a mile south of Alfred A. Plourde Parkway.	\$200,000
022324.00 2018/19 HCP 1	Lewiston	Bridge Joint Replacement	Vietnams Vet Connector	Vietnam Memorial East Bridge (#6331) over Androscoggin River. Located 0.35 of a mile west of Route 202.	\$100,000
022388.00 2017 HCP 5, 2	Lewiston	Highway Construction/ Rehabilitation Highway Improvement-PE Only	East Avenue	Beginning at Fairlawn Avenue and extending southwest 0.45 of a mile to Homefield Street. ATRC Sponsored.	\$210,000
022390.00 2017 HCP 3	Lewiston	Highway Construction/ Rehabilitation Highway Improvement-PE Only	River Road	Beginning at Alfred A. Plourde Parkway and extending north 0.66 of a mile to Razel Way. ATRC Sponsored.	\$210,000
022490.00 2018/19 HCP 4, 6	Lewiston	Highway Construction/ Rehabilitation Full Depth Reclaim	Stetson Road	Beginning at Main Street and extending southeast 0.66 of a mile to College Street. ATRC Sponsored.	\$900,000
022532.00 2017 HCP 2	Lewiston	Highway Paving 3/4" Overlay	Route 126	Beginning at Randall Road and extending east 1.31 miles.	\$550,000
WR 33636 2017	Lewiston	Bridge and Structural Maintenance	Lewiston Interchange, Alfred A Plourde Parkway	Repairing joints and abutments on Lewiston Interchange Bridge (#0060) Lewiston Interchange over Route 196 in Lewiston and MTPK Exit 13/MCRR Bridge (#0059) which carries Alfred A. Plourde Parkway over the Maine Central Railroad.	\$180,000
014862.00 2018/19 HCP 4	Lisbon	Highway Construction/ Rehabilitation Reconstruction	Route 125	Beginning at Route 196 and extending northeast 0.95 of a mile to Huston Street. ATRC Sponsored.	\$725,000
018647.00 2018/19 HCP 1	Lisbon	Highway Safety and Spot Improvements Auxiliary Turning Lanes	Route 9	Located at the intersection of Route 9 and Route 125. ATRC Sponsored.	\$1,000,000
018970.00 2017 HCP 6	Lisbon	Bridge Replacement	Mill Street	Lisbon Center Bridge (#5007) over Sabattus Stream. Located 0.13 of a mile north of Route 196.	\$1,500,000

ID/Year	Municipality	Scope	Name	Description	Funding
020290.00 2018/19 HCP 4	Lisbon	Highway Construction/ Rehabilitation Reconstruction	Route 125	Beginning at Huston Street and extending north 0.97 of a mile to 0.19 of a mile southerly of Burrough Road. ATRC Sponsored.	\$1,860,000
020868.00 2018/19 HCP 1	Lisbon	Highway Paving Mill And Fill	Route 196	Beginning at Capital Avenue and extending northwest 1.00 mile to Main Street. ATRC Sponsored.	\$600,000
021976.00 2017 HCP 6, 3, 2	Lisbon, Sabattus	Highway Paving Ultra Thin Bonded Wearing Surface	Route 9	Beginning 0.09 of a mile north of Route 196 and extending northerly 7.21 miles.	\$1,477,313
021735.00 2018/19 HCP 1	Livermore Falls	Bridge Painting	Route 4	Androscoggin River Bridge (#2018) over Androscoggin River. Located at Livermore - Livermore Falls town line.	\$800,000
022643.00 2017 HCP 3	Livermore Falls	Highway Construction/ Rehabilitation Highway Improvement-PE Only	Route 17	Beginning at the intersection of Route 133 and 17 and extending north 1.10 miles to Route 4.	\$215,000
020885.00 2018/19 HCP 1	Livermore, Turner	Highway Paving 1 1/4" Overlay	Route 4	Beginning 0.08 of a mile south of the Livermore town line and extending northerly 1.75 miles to 0.03 of a mile southerly of Church Street.	\$676,500
021864.00 2017 HCP 3	Mechanic Falls	Rail Rail Bridge Rehabilitation	Rail Bridge	Upgrade of the Mechanic Falls Rail Bridge (Rail Mile Post 36.4) to a 286k load rating on the Saint Lawrence and Atlantic Railway. This project is a 50/50 public/private effort.	\$292,000
022432.00 2018/19 HCP 2	Mechanic Falls	Highway Paving 1 1/4" Overlay	Route 121	Beginning 0.16 of a mile west of Jordan Road and extending easterly 1.49 miles to Route 124.	\$503,863
022924.00 2018/19 HCP 2	Mechanic Falls	Highway Safety and Spot Improvements Slope Stabilization/Protection	Route 121	Beginning 0.08 of a mile southeast of East Chestnut Street and extending southeasterly 0.03 of a mile.	\$315,000
WR 33470 2017 HCP 2	Mechanic Falls	Bridge and Structural Maintenance	Route 11	Removing and replacing all curb, patching sidewalk areas and top-coating the entire sidewalk on Mechanic Falls Bridge (#2540).	\$130,000

ID/Year	Municipality	Scope	Name	Description	Funding
WR 33631 2017 HCP 3	Mechanic Falls	Drainage Maintenance	Route 11	Replacing a culvert (#11540) on Route 11, located 0.60 of a mile south of the intersection of Route 11 and Route 121 in Mechanic Falls.	\$75,000
WR 33303 2017	Mechanic Falls, Minot	Bridge and Structural Maintenance	Goodwin Road	Removing and replacing bridge rail, replacing a portion of the wearing surface and sealing all concrete with silane on Bog Brook Bridge (#6136), which carries Goodwin Road over Bog Brook at the Minot-Mechanic Falls town line.	\$50,000
020875.00 2018/19 HCP 3	Poland	Highway Paving 1 1/4" Overlay	Route 11	Beginning at White Oak Hill Road and extending north 3.06 miles to the Mechanic Falls town line.	\$864,000
018649.00 2017 HCP 4	Sabattus	Highway Construction/ Rehabilitation Highway Rehabilitation	Route 132	Beginning at Stonewall Road and extending north 0.28 of a mile. ATRC Sponsored.	\$325,000
020271.00 2017 HCP 3	Sabattus	Highway Construction/ Rehabilitation Reconstruction	Route 126	Beginning at the Lewiston city line and extending east 1.53 miles to Niles Road.	\$3,485,000
022538.00 2017 HCP 3	Sabattus	Highway Paving 1 1/4" Overlay	Route 9	Beginning 0.15 of a mile northeast of Pleasant Hill Road and extending northeasterly 1.17 miles to the Wales town line.	\$364,970
WR 33687 2017 HCP 5	Sabattus	Drainage Maintenance	High Street	Repairing catch basin (#786221) and installing a new catch basin (#978511) to improve drainage located on High Street in Sabattus.	\$20,000
018749.00 2017 HCP 5	Turner	Bridge Replacement	Route 117	North Parish Bridge (#2619) over Nezinscot River. Located 0.32 of a mile south of Fish Street.	\$2,900,000
020886.00 2018/19 HCP 1	Turner	Highway Paving Mill And Fill	Route 4	Beginning 0.08 of a mile north of Upper Street and extending northerly 11.18 miles.	\$3,813,000
021754.00 2017 HCP 4	Turner	Bridge Painting	Route 117	Turner Center Bridge (#3886) over Nezinscot River. Located 0.09 of a mile east of Knight Hill Farm Road.	\$300,000

ID/Year	Municipality	Scope	Name	Description	Funding
022366.00 2018/19 HCP 1	Turner	Bridge Substructure Rehabilitation	Route 4	Martin Stream Bridge (#2518) over Martin Stream. Located 0.43 of a mile south of Harlow Hill Road.	\$250,000
023026.00 2018/19 HCP 1	Turner	Highway Safety and Spot Improvements Slope Stabilization/Protection	Route 4	Located 1.03 miles north of Harlow Hill Road.	\$75,000
WR 32309 2017	Turner	Bridge and Structural Maintenance	Mill Hill Road	Wearing surface replacement on the North Turner Bridge (#2622) which carries Mill Hill Road over Martin Stream.	\$49,000
WR 32321 2017 HCP 3	Turner	Bridge and Structural Maintenance	Route 219	Milling and filling the wearing surface and repairing a joint on the North Turner, West Bridge (#1474) which carries Route 219 over the Androscoggin River.	\$124,000
WR 33242 2017 HCP 5	Turner	Drainage Maintenance	Route 117	Replacing an instream culvert (#162833) on the North Parish Road (Route 117) located 0.07 of a mile south of Pleasant Pond Road.	\$16,000

Aroostook



Aroostook County	
Population	71,871
Land Area (sq mi)	6,671
Bridges	306
Highway Corridor Priority Miles	
HCP 1	194
HCP 2	110
HCP 3	297
HCP 4	190
HCP 5	309
Total HCP 1-5	1,100



Aroostook ID/Year	Municipality	Scope	Name	Description	Funding
022120.00 2018	Allagash	Highway Paving Light Capital Paving	Frank Mack Road	Beginning 0.83 of a mile west of Carney Road and extending northwesterly 3.09 miles.	\$145,819
022120.00 2018	Allagash, Fort Kent, Saint Francis, Saint John Plt	Highway Paving Light Capital Paving	Route 161	Beginning 0.40 of a mile north of N. Perley Brook Road and extending northwesterly 25.86 miles.	\$1,220,352
017236.00 2018/19 HCP 3	Allagash, Saint Francis	Highway Safety and Spot Improvements Slope Stabilization/Protection	Route 161	Beginning 0.22 of a mile west of GC Hartt Road and extending southwesterly 0.16 of a mile. Continuing 0.02 of a mile west of Carney Road and extending northeasterly 0.11 of a mile.	\$85,000
020873.00 2018/19 HCP 3	Amity, Orient	Highway Paving 1 1/4" Overlay	Route 1	Beginning 0.73 of a mile north of the Weston town line and extending northerly 10.87 miles.	\$3,716,000
021659.00 2018/19 HCP 4	Ashland	Highway Safety and Spot Improvements Large Culvert Replacement	Route 227	Large culvert (#46949) located 0.12 of a mile north of York Ridge Road.	\$80,000
022812.00 2017	Ashland	Rail Rail Bridge Rehabilitation	Sheridan Road	Sheridan Road Rail Bridge (Rail Milepost 193.50) of the Madawaska Subdivision, Maine Northern Railway, over the Aroostook River. Located 0.38 of a mile southwest of Church Street.	\$2,400,000
024015.00 2017	Ashland	Highway Paving Light Capital Paving	Route 227	Beginning 0.21 of a mile east of Cottage Hill Road and extending northeasterly 4.91 miles.	\$281,142
WR 32963 2017 HCP 4	Ashland	Bridge and Structural Maintenance	Route 227	Repairing guardrail on Alder Brook Bridge (#3702) which carries Frenchville Road over Alder Brook.	\$25,000
024015.00 2017	Ashland, Garfield Plt, Masardis	Highway Paving Light Capital Paving	Garfield Road	Beginning at Route 11 and extending northwest 11.46 miles to Portage Road.	\$656,189
WR 32741 2017 HCP 2	Ashland, Castle Hill	Drainage Maintenance	Route 163	Ditching from the intersection of Walker Street and extending in an easterly direction to Haystack Rest Area.	\$352,000

ID/Year	Municipality	Scope	Name	Description	Funding
WR 32652 2017 HCP 5	Ashland, Garfield Plt	Drainage Maintenance	Garfield Road	Replacing culvert (#940830) 0.56 of a mile southerly of the Horse Brook Road and replacing second culvert (#782930) located 0.41 of a mile southerly of the Hacker Farm Road.	\$47,000
WR 31313 2017 HCP 5	Bancroft Twp	Drainage Maintenance	Bancroft Road	Replacing culvert (#99120) 0.08 of a mile northerly from the Bancroft-Reed town line.	\$40,000
021675.00 2017 HCP 5, 1	Benedicta Twp, Herseytown Twp, Houlton, Ludlow	Bridge Wearing Surface Replacement	Interstate 95 Bridges	Interstate 95 Bridges (#1387, #1104, #6165, and #6093) . Benedicta to Houlton.	\$1,300,000
018797.00 2018/19 HCP 1	Benedicta Twp, Herseytown Twp, Medway, Sherman, T1 R6 WELS	Highway Paving Mill And Fill	Interstate 95 SB	Beginning 1.86 miles north of Benedicta Twp. - Sherman town line and extending southerly 22.89 miles to 0.03 of a mile northerly of Medway - T2 R9 WELS town line.	\$8,018,500
022114.00 2018	Benedicta Twp, Sherman	Highway Paving Light Capital Paving	Benedicta Road	Beginning 0.35 of a mile north of Pond Road and extending northerly 5.05 miles to Route 11.	\$241,264
024014.00 2017	Benedicta Twp, Sherman	Highway Paving Light Capital Paving	Aroostook Road	Beginning at Route 11 and extending south 5.31 miles to Casey Road.	\$211,949
WR 32958 2017	Blaine	Bridge and Structural Maintenance	Robinson Road	Repairing drains and center beam on Robinson Bridge (#3952) which carries Robinson Road over Prestile Stream.	\$35,000
012667.00 2017 HCP 1	Blaine, Mars Hill	Highway Construction/ Rehabilitation Reconstruction	Route 1	Beginning 0.20 of a mile south of Bubar Road and extending northerly 1.59 miles to Route 1A .	\$5,465,000
018688.17 2018	Caribou	Aviation Airport Buildings New Construction	Caribou Municipal Airport	Safety and infrastructure improvements that may include hangar development at the Caribou Municipal Airport (CAR).	\$309,000
018984.00 2017 HCP 6	Caribou	Bridge Substructure Rehabilitation	Bridge Street	Caribou Stream Bridge (#0181) over Caribou Stream. Located 0.02 of a mile south of Water Street.	\$300,000

ID/Year	Municipality	Scope	Name	Description	Funding
021670.00 2017 HCP 1	Caribou	Bridge Wearing Surface Replacement	Route 1	Caribou Bridge (#6255) over B&A Railroad. Located 1.49 miles north of Route 164.	\$500,000
021680.00 2018/19 HCP 1	Caribou	Bridge Painting	Route 1	Caribou Bridge (#6255) over B&A Railroad. Located 0.35 of a mile south of Route 161.	\$800,000
021681.00 2018/19 HCP 1	Caribou	Bridge Painting	Route 1	Bypass Bridge (#6203) over Caribou Stream. Located 0.27 of a mile north of Route 161.	\$500,000
021682.00 2018/19 HCP 3	Caribou	Highway Safety and Spot Improvements Drainage Improvements	Route 89	Beginning 0.04 of a mile east of Main Street and extending easterly 0.29 of a mile to Bennett Drive.	\$270,000
021768.00 2018/19 HCP 2	Caribou	Highway Safety and Spot Improvements Large Culvert Replacement	Route 89	Large culvert (#46955) located 0.43 of a mile east of Powers Road.	\$140,000
022228.00 2018/19 HCP 1	Caribou	Bridge Culvert Replacement	Route 1	Route 1 Otter Brook Bridge (#5902) over Otter Brook. Located 0.37 of a mile north of Watson Memorial Drive.	\$500,000
022841.00 2017 HCP 5	Caribou	Highway Safety and Spot Improvements Slope Stabilization/Protection	Grimes Road	Beginning 0.81 of a mile northwest of the Fort Fairfield town line and extending northerly 0.09 of a mile.	\$75,000
022843.00 2018/19 HCP 1	Caribou	Highway Safety and Spot Improvements Highway Rehabilitation	Route 1	Beginning 0.60 of a mile north of the Prestile Brook Bridge (#6248) and extending northerly 0.25 of a mile.	\$50,000
022845.00 2017 HCP 4	Caribou	Highway Safety and Spot Improvements Large Culvert-PE Only	Route 164	Large culvert (#931080) located 1.07 miles north of Route 1.	\$100,000
022056.00 2017 HCP 2	Caribou, Limestone	Highway Paving Ultra Thin Bonded Wearing Surface	Route 89	Beginning 0.07 of a mile east of Route 1 and extending northeasterly 9.64 miles to Route 1A.	\$1,914,108

ID/Year	Municipality	Scope	Name	Description	Funding
022454.00 2018/19 HCP 1	Caribou, Presque Isle	Highway Paving Cold-In-Place Recycle	Route 1	Beginning 0.69 of a mile north of Washburn Road and extending northerly 9.48 miles.	\$4,465,433
WR 32751 2017 HCP 2	Caribou, Limestone	Drainage Maintenance	Route 89	Ditching under guardrail in various locations from the intersection of Route 1 in Caribou to the intersection of Route 1A in Limestone.	\$16,000
021684.00 2017 HCP 3	Cary Plt, Hodgdon, Houlton	Highway Construction/ Rehabilitation PMRAP DOT Pugmill	Route 1	Beginning 0.50 of a mile south of Oliver Road and extending northerly 7.90 miles.	\$790,000
021684.10 2017 HCP 3	Cary Plt, Hodgdon, Houlton	Highway Construction/ Rehabilitation PMRAP Laydown/Surface HMA	Route 1	Beginning 0.50 of a mile south of Oliver Road and extending northerly 7.90 miles.	\$1,185,000
WR 32393 2017 HCP 3	Cary Plt, Hodgdon, Houlton	PMRAP	Route 1	Producing, hauling and providing additional support activities for the placement of plant mix recycled asphalt pavement (PMRAP) beginning 0.50 miles south of the Oliver Road and extending northerly 7.90 miles to the Hodgdon-Houlton town line	\$538,000
WR 32852 2017 HCP 4	Castle Hill, Mapleton, Washburn	Drainage Maintenance	Castle Hill Road	Ditching various locations beginning at the junction of Route 227 and extending 3.51 miles to the intersection of the Parsons Road.	\$46,000
021769.00 2018/19 HCP 3	Caswell	Highway Safety and Spot Improvements Large Culvert Replacement	Route 1A	Large culvert (#47246) located 0.89 of a mile south of the Hamlin town line.	\$180,000
021685.00 2018/19 HCP 5	Chapman	Highway Safety and Spot Improvements Large Culvert Replacement	West Chapman Road	Large culvert (#46947) located 0.29 of a mile south of the Mapleton town line.	\$140,000
022587.00 2017 HCP 4	Cross Lake Twp	Highway Safety and Spot Improvements Large Culvert Replacement	Route 162	Large culvert (#47292) located 0.84 of a mile southwest of the T17 R4 WELS town line.	\$283,000
022118.00 2018	Cross Lake Twp, Saint Agatha	Highway Paving Light Capital Paving	Ouellette Road	Beginning at Route 161 and extending north 3.40 miles to Flat Mountain Road.	\$162,435

ID/Year	Municipality	Scope	Name	Description	Funding
022496.00 2018/19 HCP 4	Cross Lake Twp, Saint Agatha, T17 R4 WELS	Highway Construction/ Rehabilitation PMRAP DOT Pugmill	Route 162	Beginning 2.47 miles northwest of the T17 R4 town line and extending southeasterly 10.50 miles to Route 161.	\$2,625,000
WR 34044 2019 HCP 4	Cross Lake Twp, Saint Agatha	PMRAP	Route 162	Producing, hauling and providing additional support activities for the placement of plant mix recycled asphalt pavement (PMRAP) beginning 1.98 miles from the intersection of the Cleveland Road and extending southerly to the intersection of Route 161.	\$630,000
022298.00 2018/19 HCP 6	Crystal	Bridge Painting	Cow Team Road	Crystal Station Road Bridge (#6171) over Interstate 95. Located 0.24 of a mile north of the Sherman town line.	\$600,000
022659.00 2017 HCP 3	Crystal, Island Falls	Highway Construction/ Rehabilitation Highway Improvement-PE Only	Route 159	Beginning 0.02 of a mile east of Interstate 95 Ramp D in Island Falls and extending westerly 1.16 miles.	\$215,000
020428.00 2017 HCP 1	Crystal, Island Falls, Sherman	Highway Paving Mill And Fill	Interstate 95 SB	Beginning 0.24 of a mile south of Ramp C on Route 159 in Island Falls and extending southerly 10.72 miles to 0.11 of a mile northerly of off-ramp to Route 158 in Sherman.	\$4,288,000
018817.00 2017 HCP 3	Dyer Brook	Highway Safety and Spot Improvements Large Culvert Replacement	Route 2	Large culvert (#47797) located 1.76 miles north of Pond Road.	\$252,150
019231.00 2018/19 HCP 3	Dyer Brook	Highway Construction/ Rehabilitation Reconstruction	Route 2	Beginning 2.30 miles north of Pond Road and extending northerly 1.54 miles to Keith Brook Road.	\$3,074,000
020425.00 2017 HCP 1	Dyer Brook, Island Falls	Highway Paving Mill And Fill	Interstate 95 SB	Beginning 0.03 of a mile south of the Oakfield town line and extending southerly 10.09 miles to 0.24 of a mile northerly of Ramp C from Route 159 in Island Falls.	\$4,100,000
WR 33461 2017 HCP 4	Dyer Brook, Oakfield	Drainage Maintenance	Keith Brook Road, River Road	Ditching various locations from the intersection of Route 2 extending to the Oakfield Smyrna Road.	\$34,000
018734.00 2017 HCP 6	E Twp	Bridge Culvert Replacement	E Plantation Road	Three Brooks Bridge (#3617) over Three Brooks. Located 0.18 of a mile north of Warren Road.	\$650,000

ID/Year	Municipality	Scope	Name	Description	Funding
022853.00 2018/19 HCP 5	Eagle Lake	Highway Safety and Spot Improvements Large Culvert Replacement	Sly Brook Road	Large culvert (#180749) located 1.65 miles south of the Wallagrass town line.	\$160,000
022590.00 2017 HCP 3	Eagle Lake, Wallagrass	Highway Paving Mill And Fill	Route 11	Beginning 0.08 of a mile north of the Fish Hatchery Road and extending northerly 6.27 miles.	\$1,884,950
020869.00 2017 HCP 3	Easton, Mars Hill	Highway Paving Pavement Rehabilitation	Route 1A	Beginning 1.82 miles north of East Ridge Road and extending northerly 6.35 miles.	\$2,479,000
021724.00 2017 HCP 2	Fort Fairfield	Bridge Beam Ends & Bearing Painting	Route 1A	McShea Crossing Bridge (#3258) over Maine Central Railroad. Located 0.32 of a mile northeast of Conant Road.	\$100,000
022859.00 2017 HCP 5	Fort Fairfield	Highway Safety and Spot Improvements Large Culvert-PE Only	Forest Avenue	Cross culvert (#97545) located 1.43 miles south of Dumond Road.	\$25,000
024015.00 2017	Fort Fairfield	Highway Paving Light Capital Paving	Page Avenue	Beginning at Dorsey Road and extending northwest 2.08 miles to Forest Avenue.	\$119,099
024015.00 2017	Fort Fairfield	Highway Paving Light Capital Paving	Route 161	Beginning at Brayall Road and extending west 1.21 miles to Borderview Street.	\$69,284
022591.00 2017 HCP 2	Fort Fairfield, Presque Isle	Highway Paving Mill And Fill	Route 167	Beginning 0.31 of a mile north of Easton Road in Presque Isle and extending northeasterly 4.77 miles to Route 1A in Fort Fairfield.	\$1,338,750
021882.00 2018/19 HCP 2	Fort Kent	Bridge Culvert Replacement	Route 161	Perley Brook Bridge (#3468) over Perley Brook. Located 0.08 of a mile north of South Perley Brook Road.	\$1,000,000
022214.00 2018/19 HCP 2	Fort Kent	Bicycle-Pedestrian Urban Highways Sidewalk Construction	Route 1	Located on West Main Street, Market Street and Riverside Park.	\$70,000

ID/Year	Municipality	Scope	Name	Description	Funding
022861.00 2018/19 HCP 2	Fort Kent	Highway Safety and Spot Improvements Traffic Signals	Route 1	Located at the intersection of Route 1 and Route 11.	\$171,500
022863.00 2018/19 HCP 2	Fort Kent	Highway Safety and Spot Improvements Traffic Signals	Route 1	Replace traffic signal. Located at the intersection of Route 1 and Route 161. Includes foundations and poles.	\$176,500
024007.00 2017	Fort Kent, Frenchville	Highway Paving Light Capital Paving	Route 1	Beginning 0.41 of a mile west of Church Avenue and extending westerly 4.66 miles.	\$222,632
022120.00 2018	Fort Kent, Wallagrass	Highway Paving Light Capital Paving	Strip Road	Beginning at Route 11 and extending north 5.30 miles to Route 161.	\$250,111
018692.01 2019	Frenchville	Aviation Runway/Taxiway New Construction	Northern Aroostook Regional Airport	Safety and infrastructure improvements that may include Taxiway Delta extension - Phase 2 at the Northern Aroostook Regional Airport (FVE).	\$360,500
018692.02 2017	Frenchville	Aviation Runway/Taxiway Crack Sealing	Northern Aroostook Regional Airport	Safety and infrastructure improvements that may include crack sealing, crack repair and pavement markings at the Northern Aroostook Regional Airport (FVE).	\$133,900
018692.17 2017	Frenchville	Aviation Planning And Research Planning Studies	Northern Aroostook Regional Airport	Safety and infrastructure improvements that may include an Airport Master Plan Update to include a Wildlife Hazard Site Visit at the Northern Aroostook Regional Airport (FVE).	\$154,500
022120.00 2018	Frenchville	Highway Paving Light Capital Paving	Airport Road	Beginning at Cleveland Avenue and extending northeast 2.06 miles.	\$97,213
WR 31943 2017 HCP 2	Frenchville	Drainage Maintenance	Route 1	Ditching and replacing culverts beginning at the intersection of Starbarn Avenue and extending in a southerly direction 1.00 mile.	\$50,000
024007.00 2017	Frenchville, Madawaska	Highway Paving Light Capital Paving	Route1	Beginning 0.17 of a mile north of St. Agatha Avenue and extending northerly 5.83 miles.	\$278,528

ID/Year	Municipality	Scope	Name	Description	Funding
022120.00 2018	Frenchville, Saint Agatha	Highway Paving Light Capital Paving	Brise-Culotte Road	Beginning at Cleveland Road and extending west 3.90 miles to Route 1.	\$183,572
021884.00 2018/19 HCP 1	Grand Isle	Bridge Culvert Replacement	Route 1	Soucy Bridge (#2781) over Thibodeau Brook. Located 0.18 of a mile north of Corbin Road.	\$600,000
022060.00 2017 HCP 1	Grand Isle, Madawaska	Highway Paving Ultra Thin Bonded Wearing Surface	Route 1	Beginning at Corbin Road and extending northwest 7.08 miles.	\$1,381,181
022118.00 2018	Hamlin	Highway Paving Light Capital Paving	Boundary Road	Beginning at Route 1A and extending southeast 0.91 of a mile to the Canadian Border.	\$43,475
018823.00 2018/19 HCP 4	Haynesville	Highway Safety and Spot Improvements Large Culvert Replacement	Route 2A	Large culvert (#46921) located 1.33 miles north of Glenwood Plt. town line.	\$172,500
022638.00 2017 HCP 5	Hodgdon	Bridge Replacement	Hodgdon Mills Road	Hodgdon Mills Bridge (#3103) over South Branch Meduxenkeag River. Located 0.05 of a mile east of South McIntyre Road.	\$1,250,000
018695.02 2019	Houlton	Aviation Runway/Taxiway New Construction	Houlton International Airport	Safety and infrastructure improvements that may include the design and construction of a taxilane at the Houlton International Airport (HUL).	\$358,440
018695.17 2017	Houlton	Aviation Runway/Taxiway Capital Equipment Purchase	Houlton International Airport	Safety and infrastructure improvements that may include the acquisition of snow removal equipment at the Houlton International Airport (HUL).	\$360,500
021694.00 2018/19 HCP 5	Houlton	Bridge Replacement	Green Street	Pearce Brook No. 6 Bridge (#5019) over Pearce Brook. Located 0.12 of a mile southwest of Route 1.	\$700,000
022216.00 2018/19 HCP 5	Houlton	Bicycle-Pedestrian Urban Highways Sidewalk Construction	Market Square	Market Square, Water Street, Broadway and Main Street for a total length of 0.36 of a mile.	\$500,000

ID/Year	Municipality	Scope	Name	Description	Funding
022240.00 2018/19 HCP 5	Houlton	Bridge Replacement	Foxcroft	Cooks Brook Bridge (#3401) over Cooks Brook. Located 1.08 miles north of Pleasant Street.	\$700,000
022885.00 2018/19 HCP 3	Houlton	Highway Safety and Spot Improvements Traffic Signals	Route 1	Replacement of existing traffic signals system. Located at the intersection of Symrna Road and North Street.	\$161,500
WR 32944 2017 HCP 3	Houlton	Bridge and Structural Maintenance	Route 2	Repairing curbs, drains, and guardrail on Moose Brook Bridge (#2580) which carries Route 2 over Moose Brook.	\$50,000
022426.00 2018/19 HCP 1	Houlton, Littleton	Highway Paving Mill And Fill	Route 1	Beginning 0.29 of a mile south of Hidden Road and extending northerly 5.02 miles.	\$1,314,646
024013.00 2017	Houlton, Ludlow, New Limerick	Highway Paving Light Capital Paving	Ludlow Road	Beginning at County Road and extending northeast 7.39 miles to Route 1.	\$353,058
021732.00 2018/19 HCP 6	Island Falls	Bridge Deck Replacement	Old Patten Road	Randall Bridge (#2703) over the West Branch of the Mattawamkeag River. Located 0.17 of a mile northwest of Church Street.	\$300,000
022320.00 2018/19 HCP 6	Island Falls	Bridge Painting	Old Patten Road	Randall Bridge (#2703) over the West Branch of the Mattawamkeag River. Located 0.17 of a mile northwest of Church Street.	\$150,000
WR 31756 2017 HCP 4	Island Falls	Bridge and Structural Maintenance	Route 2	Repairing bridge rail and guardrail at Cold Brook Bridge (#2163) located 0.09 of a mile northerly of the Cold Brook Road.	\$50,000
WR 31279 2017 HCP 5	Island Falls, Oakfield	Bridge and Structural Maintenance	Ridge Road, Old Patten Road	Repairing bridge abutment on Goodall Bridge (#5633), located 0.15 of a mile from the intersection of the Currie Road and the abutment and pier on Fish Stream Bridge (#5020), located 0.10 of a mile from the junction of Bog Brook Road.	\$31,000
021696.00 2018/19 HCP 5	Limestone	Bridge Replacement	West Gate Road	Greenlaw Brook No. 2 Bridge (#5625) over Greenlaw Brook. Located 0.18 of a mile north of Route 89.	\$1,000,000

ID/Year	Municipality	Scope	Name	Description	Funding
022326.00 2018/19 HCP 4	Limestone	Bridge Painting	Route 229	Bridge Street Bridge (#2100) over Limestone Stream. Located 0.09 of a mile east of Route 1A.	\$150,000
024007.00 2017	Limestone	Highway Paving Light Capital Paving	Route 229	Beginning at Main Street and extending northeast 1.94 miles.	\$92,684
024013.00 2017	Linneus, New Limerick	Highway Paving Light Capital Paving	New Limerick	Beginning at Bangor Road and extending north 6.44 miles.	\$307,671
018833.00 2017 HCP 5	Littleton	Highway Safety and Spot Improvements Large Culvert Replacement	Framingham Road	Large culvert (#47093) located 0.08 of a mile south of Ingraham Road.	\$445,890
024013.00 2017	Littleton	Highway Paving Light Capital Paving	Foxcroft Road	Beginning 0.11 of a mile north of Campbell Road and extending north 4.56 miles to Hill Siding Road.	\$217,854
WR 32870 2017	Littleton	Bridge and Structural Maintenance	Framingham Road	Repairing damaged wood on Watson Covered Bridge (#1006) in Littleton over the Meduxnekeag River.	\$60,000
022250.00 2018/19 HCP 4	Macwahoc Plt	Bridge Replacement	Kingman Road	Kingman Road Bridge (#5021) over Macwahoc Stream. Located 0.38 of a mile southeast of Route 2.	\$1,200,000
024014.00 2017	Macwahoc Plt, North Yarmouth Academy Grant Twp	Highway Paving Light Capital Paving	Route 2A	Beginning 0.02 north of Silver Ridge Road and extending northerly 6.43 miles.	\$256,171
WR 33667 2017 HCP 4	Macwahoc Plt, Mattawamkeag, Molunkus Twp	Drainage Maintenance	Route 2	Replacing seven culverts beginning 1.42 miles north of the intersection of Route 168 and extending 1.00 mile south of Route 170.	\$190,000
021736.01 2017 HCP 1	Madawaska	Feasibility Studies	Bridge Avenue	Feasibility Study for International Bridge (# 2399) over St. John River. Located 0.27 of a mile north of Route 1 on the Canadian border.	\$500,000

ID/Year	Municipality	Scope	Name	Description	Funding
022218.00 2018/19 HCP 2	Madawaska	Bicycle-Pedestrian Urban Highways Sidewalk Construction	Route 1	Beginning at Fourteenth Avenue and extending west 0.16 of a mile to Sixteenth Avenue.	\$178,500
WR 32877 2017 HCP 5	Madawaska	Drainage Maintenance	Beaulieu Road	Ditching and replacing the road base from the intersection of Lake Shore Road and extending southerly 0.20 of a mile.	\$18,000
022897.00 2018/19 HCP 2	Madawaska Lake Twp	Highway Safety and Spot Improvements Highway Rehabilitation	Route 161	Beginning 2.06 of a mile north of the Stockholm town line and extending northerly 1.50 miles.	\$200,000
022058.00 2017 HCP 2	Madawaska Lake Twp, New Sweden, Stockholm	Highway Paving Ultra Thin Bonded Wearing Surface	Route 161	Beginning 0.12 of a mile south of Station Road and extending northwesterly 9.48 miles.	\$1,875,667
022120.00 2018	Madawaska, Saint Agatha	Highway Paving Light Capital Paving	Cleveland/Beaulieu Roads	Beginning at Route 162 and extending northeast 8.86 miles.	\$418,110
024015.00 2017	Mapleton, Presque Isle	Highway Paving Light Capital Paving	Parsons Road	Beginning 0.06 of a mile northwest of the Presque Isle town line and extending northwesterly 1.03 miles.	\$74,437
022118.00 2018	Mars Hill	Highway Paving Light Capital Paving	Boynton Road	Beginning at Route 1A and extending east 1.54 miles.	\$73,574
WR 33532 2017 HCP 3	Mars Hill	Bridge and Structural Maintenance	Route 1A	Repairing sidewalk and replacing seals on the Prestile Stream Bridge (#2686) which carries Route 1A over Prestile Stream.	\$30,000
020870.00 2018/19 HCP 1	Mars Hill, Westfield	Highway Paving Mill And Fill	Route 1	Beginning 0.11 of a mile east of Clark Road and extending northwesterly 1.20 miles.	\$628,040
018965.00 2017 HCP 3	Masardis	Bridge Rehabilitation	Route 11	St. Croix Bridge (#3766) over St. Croix Stream. Located 0.44 of a mile southwest of Blackwater Road.	\$1,400,000

ID/Year	Municipality	Scope	Name	Description	Funding
021737.00 2018/19 HCP 3	Masardis	Bridge Painting	Route 11	St. Croix Bridge (#3766) over St. Croix Stream. Located 0.44 of a mile southwest of Blackwater Road.	\$200,000
022899.00 2018/19 HCP 3	Masardis	Highway Safety and Spot Improvements Large Culvert Replacement	Route 11	Large culvert (#11082) located 0.54 of a mile north of Garfield Road.	\$250,000
022252.00 2018/19 HCP 3	Merrill	Bridge Replacement	Route 212	East Hastings Bridge (#3150) over East Hastings Brook. Located 0.96 of a mile east of the Moro Plt. town line.	\$800,000
022116.00 2018	Monticello	Highway Paving Light Capital Paving	Fletcher Road	Beginning at Route 1 and extending east 2.82 miles.	\$134,726
WR 32866 2017 HCP 5	Monticello	Drainage Maintenance	Fletcher Road	Ditching various locations from the intersection of Route 1 extending easterly to the Canadian Border.	\$23,000
022932.00 2018/19 HCP 3	Moro Plt	Highway Safety and Spot Improvements Highway Rehabilitation	Route 11	Beginning 0.63 of a mile north of the Tucker Bridge (#5027) and extending northerly 0.20 of a mile.	\$125,000
021860.00 2017 HCP 3	Nashville Plt	Highway Safety and Spot Improvements Highway Rehabilitation	Route 11	Beginning 2.25 miles north of the Ashland town line and extending northerly 1.35 miles.	\$140,000
020461.00 2017 HCP 3	New Limerick	Highway Safety and Spot Improvements Large Culvert Replacement	Route 2	Large culvert (#47098) located 1.21 miles east of Campbell Road.	\$305,550
022584.00 2017 HCP 3	New Limerick	Highway Safety and Spot Improvements Large Culvert Replacement	Route 2	Large culvert (#47097) located 0.54 of a mile east of Station Road.	\$501,602
018843.00 2018/19 HCP 2	New Sweden	Highway Safety and Spot Improvements Large Culvert Replacement	Route 161	Large culvert (#135122) located 0.02 of a mile north of Stockholm Road.	\$172,500

ID/Year	Municipality	Scope	Name	Description	Funding
021803.00 2018/19 HCP 2	New Sweden	Highway Safety and Spot Improvements Large Culvert Replacement	Route 161	Large culvert (#137321) located 0.96 of a mile north of Jepson Road.	\$160,000
024014.00 2017	North Yarmouth Academy Grant Twp, Reed Plt	Highway Paving Light Capital Paving	Route 2A	Beginning 0.24 of a mile south of North Yarmouth Academy and extending northerly 4.96 miles.	\$197,606
020434.00 2017 HCP 4	Oakfield	Highway Safety and Spot Improvements Drainage Improvements	River Road	Beginning 0.02 of mile south of Ridge Road and extending northerly 0.60 of a mile to Interstate 95 northbound off-ramp to Smyrna Road.	\$200,000
021806.00 2018 HCP 1	Oakfield	Maintenance Lighting	Interstate 95 NB	Located at Interstate 95 Exit 286.	\$625,000
WR 31335 2017 HCP 5	Oakfield	Bridge and Structural Maintenance	Ridge Road	Repairing bridge fascia and curb on Goodall Bridge (#5633), located 0.15 of a mile from the intersection of the Currie Road.	\$50,000
WR 33629 2017 HCP 4	Perham, Woodland	Drainage Maintenance	Route 228	Ditching various locations from the intersection of the High Meadow Road and extending in an easterly direction to Brown Road.	\$58,000
018712.01 2018	Presque Isle	Aviation Runway/Taxiway Crack Sealing	Northern Maine Regional Airport	Safety and infrastructure improvements that may include crack sealing at the Northern Maine Regional Airport (PQI).	\$25,750
018712.02 2019	Presque Isle	Aviation Runway/Taxiway Crack Sealing	Northern Maine Regional Airport	Safety and infrastructure improvements that may include crack sealing at the Northern Maine Regional Airport (PQI).	\$25,750
018712.03 2017	Presque Isle	Aviation Runway/Taxiway Capital Equipment Purchase	Northern Maine Regional Airport	Safety and infrastructure improvements that may include acquisition of snow removal equipment at the Northern Maine Regional Airport (PQI).	\$630,360
018712.04 2018	Presque Isle	Aviation Runway/Taxiway Crack Sealing	Northern Maine Regional Airport	Safety and infrastructure improvements that may include runway and taxiway markings at the Northern Maine Regional Airport (PQI).	\$226,600

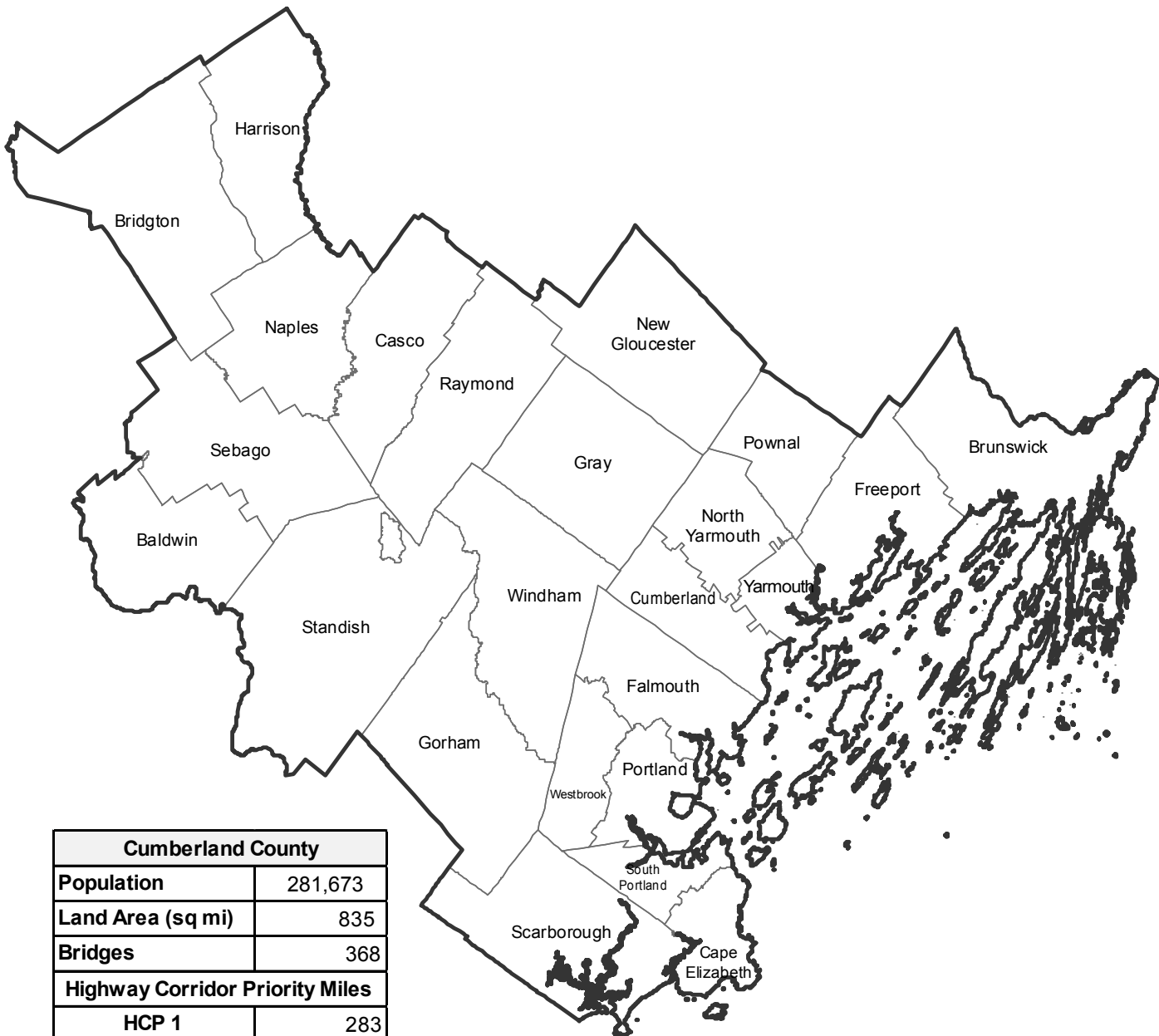
ID/Year	Municipality	Scope	Name	Description	Funding
018712.05 2019	Presque Isle	Aviation Apron Reconstruction	Northern Maine Regional Airport	Safety and infrastructure improvements that may include construction of the General Aviation ramp - Phase 2 at the Northern Maine Regional Airport (PQI).	\$1,699,500
018712.06 2019	Presque Isle	Aviation Apron New Construction	Northern Maine Regional Airport	Safety and infrastructure improvements that may include construction of the wildlife fence and perimeter road at the Northern Maine Regional Airport (PQI).	\$3,605,000
018712.17 2017	Presque Isle	Aviation Runway/Taxiway Crack Sealing	Northern Maine Regional Airport	Safety and infrastructure improvements that may include construction of pond alternatives and crack sealing at the Northern Maine Regional Airport (PQI).	\$386,250
020538.00 2017 HCP 5	Presque Isle	Highway Safety and Spot Improvements Large Culvert Rehabilitation	McBurnie Road	Located 1.10 miles north of Washburn Road.	\$55,000
021788.17 2017 HCP 4, 1	Presque Isle	Highway Safety and Spot Improvements Guard Rail Installation And Replacement	Route 227	Replace obsolete guardrail systems - Region 5.	\$72,500
021850.00 2018/19	Presque Isle	Bicycle-Pedestrian Trail, Off-Road New Construction	Bicycle/Ped. Trail	Bicycle and pedestrian trail adjacent to Peace Park, and connecting State Street, extending north 0.33 of a mile to the existing path along Central Drive.	\$215,000
022350.00 2018/19 HCP 1	Presque Isle	Bridge Beam Ends & Bearing Painting	Route 1	H.N. Flagg Memorial Bridge (#2189) over the Aroostook River. Located 0.12 of a mile south of Reach Road.	\$250,000
022582.00 2018/19 HCP 5	Presque Isle	Highway Safety and Spot Improvements Safety Improvements	Parsons Road	Beginning 1.96 miles south of the Mapleton town line and extending southerly 0.15 of a mile.	\$265,000
022583.00 2017 HCP 2	Presque Isle	Highway Paving Mill And Fill	Route 163	Beginning at State Street and extending north 1.74 miles to Route 1.	\$425,000
022964.00 2018/19 HCP 3	Presque Isle	Highway Safety and Spot Improvements Large Culvert Replacement	Route 164	Large culvert (#47000) located 0.16 of a mile south of the Chandler Road.	\$200,000

ID/Year	Municipality	Scope	Name	Description	Funding
WR 31754 2017 HCP 2	Presque Isle	Bridge and Structural Maintenance	Route 163	Repairing wingwalls and fascias on Hanson bridge (#2352) located 0.21 of a mile east of the Mapleton-Presque Isle town line.	\$100,000
WR 32860 2017 HCP 5	Presque Isle	Drainage Maintenance	McBurnie Road	Ditching and replacing culverts on the McBurnie Road beginning at the intersection of Route 164 and extending in a northerly direction 3.41 miles.	\$98,000
021830.00 2018/19	Saint Agatha	Highway Safety and Spot Improvements Large Culvert Replacement	Cleveland Road	Large culvert (#182487) located 0.48 of a mile west of the Madawaska town line.	\$130,000
WR 31169 2017 HCP 5	Saint Agatha	Drainage Maintenance	Cleveland Road	Ditching, replacing two culverts and replacing road base in two sections from the intersection of Brise Culotte Road heading east 1.0 mile.	\$20,000
022970.00 2017 HCP 3	Saint Francis	Highway Safety and Spot Improvements Slope Stabilization/Protection	Route 161	Located 2.16 miles north of Deboullie Mountain Road and extending northerly 0.03 of a mile.	\$75,000
WR 32371 2017 HCP 3	Saint Francis	Drainage Maintenance	Route 161	Replacing culverts 0.02 of a mile west of Dube Lane and 0.02 of a mile west of Michaud Road.	\$60,000
WR 32749 2017 HCP 3	Saint Francis, Saint John Plt	Drainage Maintenance	Route 161	Ditching various locations and replacing culverts beginning at the intersection of Mill Road in Saint John and extending north to Sunset Drive in Saint Francis.	\$53,000
022972.00 2017 HCP 3	Saint John Plt	Highway Safety and Spot Improvements Slope Stabilization/Protection	Route 161	Located 0.57 of a mile east of Mill Road.	\$75,000
024014.00 2017	Sherman	Highway Paving Light Capital Paving	Route 158	Beginning at Silver Ridge Road and extending west 4.44 miles to Station Road.	\$176,889
WR 32957 2017 HCP 4	Sherman	Bridge and Structural Maintenance	Route 158	Repairing fascia, curb, drains and railing on Village Bridge (#2899) which carries Route 158 over Molunkus Stream, located 0.07 of a mile easterly of the intersection of Extract Road.	\$60,000

ID/Year	Municipality	Scope	Name	Description	Funding
022352.00 2018/19 HCP 1	Smyrna	Bridge Painting	Interstate 95 NB	Interstate 95 Northbound/ Route 2 Bridge (#1391) over Route 2. Located 0.30 of a mile from Exit 291 on Interstate 95 northbound.	\$550,000
022354.00 2018/19 HCP 1	Smyrna	Bridge Painting	Interstate 95 SB	Interstate 95 Southbound/Route 2 Bridge (#6089) over Route 2. Located 0.08 of a mile east of the Smyrna Center Road.	\$550,000
022671.00 2017 HCP 3	T14 R6 WELS, T15 R6 WELS	Highway Safety and Spot Improvements Safety Improvements	Route 11	Mitigation for moose crashes beginning 2.52 miles south of the T14 R6 WELS-T15 R6 WELS town line and extending northerly 5.54 miles.	\$100,000
020447.00 2017 HCP 3	T15 R6 WELS, Winterville Plt	Highway Paving 3/4" Overlay	Route 11	Beginning 3.13 miles north of T14 R6 WELS - T15 R6 WELS town line and extending northerly 1.17 miles.	\$329,814
WR 32976 2017 HCP 3	T7 R5 WELS	Drainage Maintenance	Route 11	Ditching various locations beginning 3.75 miles north of the intersection of Route 212 and extending 3.00 miles.	\$228,000
020421.00 2018/19 HCP 1	Van Buren	Highway Construction/ Rehabilitation Reconstruction	Route 1	Beginning 0.02 of a mile south of Monroe Street and extending northerly 2.74 miles.	\$5,435,000
022264.00 2018/19 HCP 5	Van Buren	Bridge Culvert Replacement	Castonguay Road	St. Marys Bridge (#5309) over Violette Brook. Located 0.21 of a mile south of Champlain Street.	\$700,000
022368.00 2018/19 HCP 3	Van Buren	Bridge Strengthening	Bridge Street	International Bridge (#2400) over St. John River. Located 0.12 of a mile northeast of Dufour Drive.	\$500,000
022658.00 2017 HCP 1	Van Buren	Highway Construction/ Rehabilitation Highway Improvement-PE Only	Route 1	Beginning 0.18 of a mile north of Parent Road in Van Buren and extending northerly 1.91 miles.	\$215,000
024007.00 2017	Van Buren	Highway Paving Light Capital Paving	Route 1	Beginning 0.01 of a mile south of Monroe Street and extending northerly 2.70 miles.	\$128,993

ID/Year	Municipality	Scope	Name	Description	Funding
022585.00 2017	Wallagrass	Highway Safety and Spot Improvements Large Culvert Replacement	Sly Brook Road	Large culvert (#180941) located 0.27 of a mile north of Townline Road.	\$276,500
024015.00 2017	Washburn	Highway Paving Light Capital Paving	Canaan Road	Beginning at Main Street and extending northwest 0.60 of a mile to Route 228.	\$34,355
WR 31753 2017 HCP 5	Westfield	Bridge and Structural Maintenance	Burleigh Road	Repairing wingwall on Prestile Bridge (#5037) which carries the Burleigh Road over Prestile Stream.	\$80,000
018856.00 2017 HCP 4	Woodland	Highway Safety and Spot Improvements Large Culvert Replacement	Route 228	Large culvert (#188942) located 2.62 miles north of the T1 R6 WELS town line.	\$361,490
023036.00 2017 HCP 2	Woodland	Highway Safety and Spot Improvements Large Culvert-PE Only	Route 161	Large culvert (#135124) located 0.06 of a mile northwest of the Goodwin Road.	\$40,000

Cumberland



Cumberland

Cumberland County	
Population	281,673
Land Area (sq mi)	835
Bridges	368
Highway Corridor Priority Miles	
HCP 1	283
HCP 2	54
HCP 3	234
HCP 4	159
HCP 5	183
Total HCP 1-5	913



Cumberland ID/Year	Municipality	Scope	Name	Description	Funding
024001.00 2017	Baldwin	Highway Paving Light Capital Paving	Route 107	Beginning at Sebago Road and extending north 1.73 miles to Murch Road.	\$63,560
WR 33297 2017 HCP 3	Baldwin	Bridge and Structural Maintenance	Route 5	Removing and replacing the concrete wearing surface on New Breakneck Bridge (#5780) which carries Pequawket Trail over Breakneck Brook.	\$75,000
WR 33476 2017 HCP 4	Baldwin	Bridge and Structural Maintenance	Route 11	Repairing wing walls, sealing concrete and removing overburden on the Folly Bridge (#3693) which carries Route 11 over Quaker Brook.	\$35,000
024001.00 2017	Baldwin, Bridgton, Sebago	Highway Paving Light Capital Paving	Route 107	Beginning at Murch Road and extending north 12.74 miles to the Stevens Brook Bridge (#3966).	\$468,069
024001.00 2017	Baldwin, Sebago	Highway Paving Light Capital Paving	Route 11	Beginning at Pequawket Trail and extending north 4.35 miles to Sebago Road.	\$159,820
WR 33388 2017 HCP 3	Baldwin, Cornish	Bridge and Structural Maintenance	Route 5	Replacing concrete headers on the Depot Bridge (#3025) which carries Route 5 over the Saco River in Cornish.	\$20,000
WR 33229 2017 HCP 5	Baldwin, Hiram, Sebago	Custodial Maintenance	Convene Road, Sebago Road	Clearing trees and brush on Convene Road and Sebago Road beginning at the intersection of Route 107 and extending westerly 6.00 miles to Route 117.	\$73,575
021676.00 2018/19 HCP 3	Bridgton	Highway Safety and Spot Improvements Drainage Improvements	Route 117	Beginning at Route 37 and extending north 0.11 of a mile to Wyonegonic Road.	\$150,000
022088.00 2018	Bridgton	Highway Paving Light Capital Paving	Route 117	Beginning 0.24 of a mile north of South High Street and extending northeasterly 0.65 of a mile.	\$24,019
022665.00 2018/19 HCP 3	Bridgton	Highway Safety and Spot Improvements Large Culvert Replacement	Route 117	Large culvert (#266518) located 0.50 of a mile north of the Denmark town line.	\$457,456

ID/Year	Municipality	Scope	Name	Description	Funding
WR 33270 2017 HCP 3	Bridgton	Operational and Safety Maintenance	Route 117	Updating a section of cable guardrail with metal w-beam rail on Route 117 in Bridgton.	\$19,500
WR 33295 2017 HCP 5	Bridgton	Operational and Safety Maintenance	South High Street	Replacing cable guardrail with new metal w-beam rail on South High Street located 0.10 of a mile north of the intersection of South High Street and Route 117 in Bridgton.	\$20,000
022088.00 2018	Bridgton, Sweden	Highway Paving Light Capital Paving	Route 93	Beginning at Route 302 and extending north 6.63 miles to Plummers School Road.	\$244,992
WR 33259 2017 HCP 5	Bridgton, Sebago	Surface and Base Maintenance	Route 107	Shimming on Route 107 beginning 0.35 of a mile north of Hancock Pond Road and extending 1.20 miles north in Sebago and in another location beginning 0.15 of a mile north of Burnham Road and extending 0.75 of a mile north in Bridgton.	\$50,000
018714.01 2019	Brunswick	Aviation Runway/Taxiway New Construction	Brunswick Executive Airport	Safety and infrastructure improvements that may include pavement repairs and maintenance at the Brunswick Executive Airport (BXM).	\$171,667
018714.02 2018	Brunswick	Aviation Runway/Taxiway Crack Sealing	Brunswick Executive Airport	Safety and infrastructure improvements that may include pavement repairs and maintenance (north ramp and parking lots) at the Brunswick Executive Airport (BXM).	\$2,060,000
018714.03 2017	Brunswick	Aviation Airport Buildings Rehabilitation	Brunswick Executive Airport	Safety and infrastructure improvements that may include hangar improvements - Phase 4, hangars 5 and 6 at the Brunswick Executive Airport (BXM).	\$2,500,000
018714.04 2018	Brunswick	Aviation Airport Buildings New Construction	Brunswick Executive Airport	Safety and infrastructure improvements that may include an itinerant box hangar at the Brunswick Executive Airport (BXM).	\$3,090,000
018714.05 2017	Brunswick	Aviation Runway/Taxiway New Construction	Brunswick Executive Airport	Safety and infrastructure improvements that may include fence improvements - wildlife deterrent at the Brunswick Executive Airport (BXM).	\$800,000
018714.06 2018	Brunswick	Aviation Airport Buildings Rehabilitation	Brunswick Executive Airport	Safety and infrastructure improvements that may include map and repair airfield electrical/install LED exterior and ramp lighting at the Brunswick Executive Airport (BXM).	\$700,000

ID/Year	Municipality	Scope	Name	Description	Funding
018714.07 2017	Brunswick	Aviation Airport Buildings New Construction	Brunswick Executive Airport	Safety and infrastructure improvements that may include construction of a 10-unit t-hangar at the Brunswick Executive Airport (BXM).	\$1,133,000
018714.08 2017	Brunswick	Aviation Planning And Research Planning Studies	Brunswick Executive Airport	Safety and infrastructure improvements that may include a sustainability master plan at the Brunswick Executive Airport (BXM).	\$250,000
018714.09 2017	Brunswick	Aviation Runway/Taxiway Crack Sealing	Brunswick Executive Airport	Safety and infrastructure improvements that may include pavement repairs and maintenance at the Brunswick Executive Airport (BXM).	\$166,667
018714.10 2018	Brunswick	Aviation Runway/Taxiway Reconstruction	Brunswick Executive Airport	Safety and infrastructure improvements that may include drainage repairs - Phase 2 at the Brunswick Executive Airport (BXM).	\$400,000
018714.11 2019	Brunswick	Aviation Runway/Taxiway Capital Equipment Purchase	Brunswick Executive Airport	Safety and infrastructure improvements that may include acquisition of snow removal equipment at the Brunswick Executive Airport (BXM).	\$250,000
018714.12 2019	Brunswick	Aviation Airport Buildings New Construction	Brunswick Executive Airport	Safety and infrastructure improvements that may include corrosion control/deice hangar facility at the Brunswick Executive Airport (BXM).	\$3,900,000
018714.13 2019	Brunswick	Aviation Airport Buildings Rehabilitation	Brunswick Executive Airport	Safety and infrastructure improvements that may include hangar 5 and 6 solar power installation at the Brunswick Executive Airport (BXM).	\$1,500,000
018714.17 2017	Brunswick	Aviation Navigation Aids/Lights Removal Of Obstructions	Brunswick Executive Airport	Safety and infrastructure improvements that may include south end approach clearing at the Brunswick Executive Airport (BXM).	\$600,000
018811.00 2018/19 HCP 5	Brunswick	Highway Safety and Spot Improvements Large Culvert Replacement	Old Bath Road	Large culvert (#226919) located 0.04 of a mile east of Bay Bridge Road.	\$270,000
018879.00 2018/19 HCP 3	Brunswick	Bicycle-Pedestrian Trail, On-Road New Construction	Maine Street	Install four pedestrian activated flashing crosswalk warning systems at various locations.	\$125,000

ID/Year	Municipality	Scope	Name	Description	Funding
018988.00 2017 HCP 1	Brunswick	Bridge Wearing Surface Replacement	Route 1	Cooks Corner Bridge (#6032) over Route 1. Located 0.17 of a mile north of Route 24B.	\$300,000
020860.00 2018/19 HCP 1	Brunswick	Highway Paving Mill And Fill	Interstate 295 Ramp	Beginning at Route 1 and extending westerly 0.89 of a mile (includes ramps for a total length of 1.89 miles).	\$585,000
020861.00 2018/19 HCP 1, 3, 6, 2	Brunswick	Highway Paving Mill And Fill	Route 1	Beginning at Pleasant Street and extending north 0.53 of a mile to 0.06 of a mile easterly of Mill Street, including 0.28 of a mile on the on-ramp from Maine Street to Route 1S.	\$819,000
021714.00 2018/19 HCP 3	Brunswick	Bridge Deck Replacement	Route 24B	Maine Street Bridge (#5884) over Route 1. Located 0.04 of a mile south of Mason Street.	\$1,400,000
021910.00 2018/19 HCP 1	Brunswick	Highway Safety and Spot Improvements Auxiliary Turning Lanes	Route 1	Located at the intersection of Route 1 and Stanwood Street.	\$1,350,000
021926.13 2017 HCP 1	Brunswick	Highway Construction/ Rehabilitation Drainage Improvements	Route 1	Beginning at Mill Street and extending east 0.23 of a mile.	\$900,000
022679.00 2018/19 HCP 1	Brunswick	Highway Safety and Spot Improvements Safety Improvements	Route 1	Overlay and stripe to provide parallel acceleration lanes at Maine Street Ramp.	\$65,000
WR 33387 2017 HCP 1	Brunswick	Custodial Maintenance	Route 1	Clearing trees on Route 1 northbound beginning at Cook's Corner overpass, extending north 2.25 miles to New Meadows River in Brunswick, to raise canopy and improve site distance.	\$200,000
021762.00 2017 HCP 1, 3, 6	Brunswick, Falmouth, Freeport, Portland, South Portland, Yarmouth	Bridge Protective Coating	Interstate 295 Bridges	Interstate 295 Bridges from South Portland to Brunswick.	\$1,400,000
022212.00 2017 HCP 3	Brunswick, Topsham	Bicycle-Pedestrian Trail, On-Road Bicycle-Pedestrian - PE Only	Maine Street	Beginning at the Swinging Bridge, to Mill Street, Bow Street and Cabot Street. Ending at Frank J. Wood Bridge (#2016).	\$80,000

ID/Year	Municipality	Scope	Name	Description	Funding
022603.00 2018/19 HCP 3	Brunswick, Topsham	Bridge Improvement	Route 201	Frank J. Wood Bridge (#2016) over Androscoggin River. Located at the Brunswick - Topsham town line.	\$14,900,000
022416.00 2018/19 HCP 4	Cape Elizabeth	Highway Paving 1 1/4" Overlay	Scott Dyer Road	Beginning at Brentwood Road and extending east 0.57 of a mile to Ocean House Road . PACTS Sponsored.	\$227,698
022086.00 2018	Cape Elizabeth, Scarborough	Highway Paving Light Capital Paving	Route 77	Beginning at Spurwink Avenue and extending northwest 0.34 of a mile to Spurwink Bridge (#2796).	\$12,575
022476.00 2018/19 HCP 1	Casco, Naples, Raymond, Windham	Highway Paving Hot In Place Recycled	Route 302	Beginning 0.01 of a mile north of Whites Bridge Road and extending northwesterly 11.41 miles to Route 11.	\$3,944,993
022088.00 2018	Casco, Otisfield	Highway Paving Light Capital Paving	Route 121	Beginning at Poland Spring Road and extending northerly 5.67 miles to Bolsters Mills Road.	\$209,518
022088.00 2018	Casco, Raymond	Highway Paving Light Capital Paving	Route 121	Beginning 0.51 of a mile south of Tower Road and extending northerly 4.63 miles.	\$171,088
022088.00 2018	Casco, Raymond	Highway Paving Light Capital Paving	Route 85	Beginning 0.09 of a mile north of Egypt Road and extending northwesterly 4.18 miles.	\$154,460
021777.00 2018/19 HCP 3	Cumberland	Highway Safety and Spot Improvements Large Culvert Replacement	Route 9	Large culvert (#46804) located 0.04 of a mile north of Turkey Lane.	\$340,000
022088.00 2018	Cumberland	Highway Paving Light Capital Paving	Route 26	Beginning 0.12 of a mile north of Wilson Road and extending northerly 0.70 of a mile to Skillin Road.	\$25,866
022088.00 2018	Cumberland	Highway Paving Light Capital Paving	Tuttle Road	Beginning at Route 88 and extending northwesterly 3.38 miles.	\$124,898

ID/Year	Municipality	Scope	Name	Description	Funding
022088.00 2018	Cumberland	Highway Paving Light Capital Paving	Winn Road	Beginning 0.01 of a mile north of the Falmouth town line and extending northerly 0.79 of a mile to Route 9.	\$29,192
022668.00 2018/19 HCP 5	Cumberland	Highway Safety and Spot Improvements Large Culvert Replacement	Tuttle Road	Large culvert (#46210) located 0.57 of a mile southeast of Bruce Hill Road.	\$295,000
019357.17 2017	Cumberland County	Natural Resource Mitigation	Long Creek Watershed	Long Creek Watershed Management District assessment; to monitor storm water quantity and quality from MaineDOT porous pavement project(s).	\$186,000
019357.18 2018	Cumberland County	Natural Resource Mitigation	Long Creek Watershed	Long Creek Watershed Management District assessment; to monitor storm water quantity and quality from MaineDOT porous pavement project(s).	\$186,000
019357.19 2019	Cumberland County	Natural Resource Mitigation	Long Creek Watershed	Long Creek Watershed Management District assessment; to monitor storm water quantity and quality from MaineDOT porous pavement project(s).	\$186,000
022088.00 2018	Cumberland, Falmouth	Highway Paving Light Capital Paving	Blackstrap Road	Beginning 0.31 of a mile north of Mast Road and extending northerly 3.41 miles to Route 26.	\$126,007
022088.00 2018	Cumberland, Falmouth	Highway Paving Light Capital Paving	Route 26	Beginning 0.08 of a mile south of the Cumberland town line and extending northerly 1.11 miles.	\$41,017
022088.00 2018	Cumberland, Gray	Highway Paving Light Capital Paving	Route 26	Beginning at Long Hill Road and extending south 3.10 miles to Skillin Road.	\$114,552
WR 33064 2017 HCP 5	Cumberland, Falmouth	Drainage Maintenance	Winn Road	Ditching on Winn Road in preparation of the Cumberland Area Light Capital Paving (LCP) project, beginning at the Falmouth-Cumberland town line and extending north 0.80 of a mile to Route 9.	\$8,000
024003.00 2017	Durham, North Yarmouth, Pownal	Highway Paving Light Capital Paving	Route 9	Beginning 0.15 of a mile north of Route 115 and extending northerly 11.72 miles.	\$353,208

ID/Year	Municipality	Scope	Name	Description	Funding
015711.03 2017 HCP 3	Falmouth	Drainage Improvements	Bucknam Road	Install best management practices to treat stormwater runoff near Bucknam Road.	\$67,501
018961.00 2017 HCP 6	Falmouth	Bridge Culvert Rehabilitation	Woodville Road	Dunham Road Bridge (#5462) over East Branch Piscataqua River. Located 0.66 of a mile south of Winn Road.	\$250,000
020204.00 2017 HCP 3	Falmouth	Highway Construction/ Rehabilitation Roundabout Construction	Longwoods Road	Located at the intersection of Longwoods Road and Woods Road.	\$2,640,000
020843.00 2018/19	Falmouth	Marine Piers, Floats And Fenders New Construction	Float System	Replace and expand float system and new gangway at the Town Landing Pier.	\$112,000
021653.00 2018/19 HCP 3	Falmouth	Highway Safety and Spot Improvements Intersection Improvements W/ Signal	Route 9	Located at the intersection of Route 9, Falmouth Road and Bucknam Road. PACTS Sponsored.	\$225,000
021720.00 2018/19 HCP 3	Falmouth	Bridge Deck Replacement	Bucknam Road	Bucknam Road/Interstate 295 Bridge (#5830) over Interstate 295. Located 0.30 of a mile northwest of Route 1.	\$2,000,000
021721.00 2018/19 HCP 6	Falmouth	Bridge Rehabilitation	Johnson Road	Johnson Road/Interstate 295 Bridge (#5792) over Interstate 295. Located 0.25 of a mile west of Route 1.	\$2,800,000
021722.00 2017 HCP 3	Falmouth	Bridge Rehabilitation	Route 26	Libby Bridge (#2457) over the Piscataqua River. Located 0.43 of a mile north of the Falmouth Road.	\$265,000
021723.00 2017 HCP 5	Falmouth	Bridge Rehabilitation	Lunt Road	Lunt Road/Interstate 295 Bridge (#5829) over Interstate 295. Located 0.10 of a mile south of Route 9.	\$2,500,000
021784.00 2018/19 HCP 4, 2, 3, 5	Falmouth	Highway Construction/ Rehabilitation Reconstruction	Route 26	Beginning at Robert's Road and extending north 1.83 miles to Libby Bridge (#2457) and beginning 1.00 mile north of Libby Bridge and extending 1.04 miles to Hurricane Road. Also includes sidewalk improvements on Leighton Road and Falmouth Road.	\$11,100,000

ID/Year	Municipality	Scope	Name	Description	Funding
022088.00 2018	Falmouth	Highway Paving Light Capital Paving	Blackstrap Road	Beginning 0.33 of a mile north of Brook Road and extending northerly 1.02 miles.	\$37,691
022088.00 2018	Falmouth	Highway Paving Light Capital Paving	Route 26	Beginning 0.35 of a mile south of Hadlock Road and extending northerly 1.70 miles.	\$62,819
022310.00 2018/19 HCP 3	Falmouth	Bridge Wearing Surface Replacement	Allen Avenue Extension	Presumpscot Falls Bridge (#5669) over Presumpscot River. Located 0.21 of a mile northeast of Pleasant Hill Road.	\$700,000
022418.00 2018/19 HCP 5	Falmouth	Highway Paving 1 1/4" Overlay	Route 9	Beginning at Staples Point Bridge (#5278), over the Presumpscot River and extending north 0.82 of a mile to Lunt Road. PACTS Sponsored.	\$437,203
022422.00 2018/19 HCP 1	Falmouth	Highway Paving Mill And Fill	Interstate 495	Interstate 495 eastbound and westbound including all ramps to Interstate 295 and Route 1.	\$796,000
022600.00 2017 HCP 4	Falmouth	Bridge Rehabilitation	Lambert Street	Lambert Street Bridge (#5553) over Presumpscot River. Located 0.24 of a mile southeast of Hamlin Road.	\$855,000
022672.00 2017 HCP 1	Falmouth	Highway Safety and Spot Improvements Safety Improvements	Bucknam Road	Install signal with turn lanes at Interstate 295 northbound off-ramp.	\$640,000
022857.00 2018/19 HCP 5	Falmouth	Highway Safety and Spot Improvements Large Culvert Replacement	Babbidge Road	Large culvert (#84886) located 0.18 of a mile southeast of the Windham town line.	\$200,000
WR 32998 2017 HCP 4	Falmouth	Drainage Maintenance	Falmouth	Replacing cross culvert (#99390) on Blackstrap Road located 0.20 of a mile north of Hemlock Cove Road in Falmouth.	\$20,000
WR 33252 2017 HCP 4	Falmouth	Drainage Maintenance	Blackstrap Road	Ditching on Blackstrap Road beginning 0.32 of a mile northerly of Brook Road extending 2.20 miles northerly to Mountain Road and beginning 0.30 of a mile northerly of Mast Road extending northerly to Route 26 in Falmouth.	\$55,000

ID/Year	Municipality	Scope	Name	Description	Funding
WR 33257 2017 HCP 4	Falmouth	Custodial Maintenance	Blackstrap Road	Clearing trees on Blackstrap Road beginning at Cohasset Way and extending northerly 0.50 of a mile.	\$6,000
WR 33173 2017 HCP 3	Falmouth, Gray	Drainage Maintenance	Route 26	Ditching and culvert replacement in preparation of the Cumberland Area Light Capital Paving (LCP) project on Route 26 beginning 0.34 of a mile south of Hadlock Road extending north 6.25 miles to Long Hill Road.	\$23,475
021652.00 2018/19 HCP 3, 6	Freeport	Highway Paving 1 1/4" Overlay	Route 1	Beginning at the Yarmouth town line and extending north 2.88 miles to Desert Road. Includes 300 feet of Desert Road. PACTS Sponsored.	\$1,357,748
021725.00 2018/19 HCP 3	Freeport	Bridge Replacement	Route 1	Route 1/Cousins River Bridge (#2183) over Cousins River. Located on the Freeport-Yarmouth town line.	\$2,250,000
021726.00 2018/19 HCP 3	Freeport	Bridge Rehabilitation	Route 125	Approach Road Interchange Bridge (#5721) over Interstate 295. Located 0.44 of a mile northwest of Route 1.	\$600,000
022090.00 2018	Freeport	Highway Paving Light Capital Paving	Route 125	Beginning 0.05 of a mile east of the Durham Road and extending northeasterly 0.77 of a mile.	\$28,459
022090.00 2018	Freeport	Highway Paving Light Capital Paving	South Freeport Road	Beginning at Route 1 and extending easterly 1.52 miles.	\$56,179
022186.00 2017 HCP 5	Freeport	Highway Paving 1 1/2 Overlay	South Freeport Road	Beginning at Smelt Brook Road and extending north 1.90 miles to Porter's Landing Road. PACTS Sponsored.	\$460,000
022424.00 2018/19 HCP 3	Freeport	Highway Paving 1 1/4" Overlay	Route 1	Beginning at Desert Road and extending north 0.91 of a mile to Summer Street. PACTS Sponsored.	\$753,815
022871.00 2018/19 HCP 1	Freeport	Highway Safety and Spot Improvements Lighting	Interstate 295 NB	Replace lighting at Interstate 295 Exit #22.	\$625,000

ID/Year	Municipality	Scope	Name	Description	Funding
WR 33067 2017 HCP 4	Freeport	Drainage Maintenance	Route 125	Replacing cross culverts in preparation of the Topsham Area Light Capital Paving (LCP) project, beginning 0.75 of a mile north of the intersection of Route 136 and extending in a northeasterly direction to the intersection of Woodside Lane.	\$15,000
WR 33113 2017 HCP 4	Freeport	Drainage Maintenance	Route 125	Replacing a large culvert (#968402) between Route 136 and Woodside Lane.	\$350,000
WR 33289 2017 HCP 5	Freeport	Drainage Maintenance	South Freeport Road	Ditching and culvert replacement in preparation of the Topsham Area Light Capital Paving (LCP) project, beginning at the intersection of Route 1 and extending east 1.52 miles.	\$34,000
008151.40 2017	Gorham	Natural Resource Mitigation	Mitigation	Wetlands Mitigation, federal requirements associated with the Gorham Bypass project.	\$215,000
018755.00 2017	Gorham	Environmental Construction - Wildlife	Route 112	Improve animal connectivity on animal crossing structures.	\$40,000
018821.00 2017 HCP 2	Gorham	Highway Safety and Spot Improvements Large Culvert Replacement	Route 25	Large culvert (#47422) located 0.41 of a mile north of State Street.	\$1,445,000
020864.00 2018/19 HCP 3, 2	Gorham	Highway Paving 1 1/4" Overlay	Route 114	Beginning 0.19 of a mile south of the Waterhouse Road and extending northerly 2.00 miles to Route 202. PACTS Sponsored.	\$1,628,148
021974.00 2017 HCP 3	Gorham	Highway Paving Ultra Thin Bonded Wearing Surface	Route 114	Beginning 0.16 of a mile north of Route 4 and extending northerly 7.20 miles.	\$1,383,920
022238.00 2018/19 HCP 6	Gorham	Bridge Culvert Replacement	Mitchell Hill Road	Mitchell Bridge (#0216) over Nonesuch River. Located 0.04 of a mile northwest of the Scarborough town line.	\$1,000,000
022873.00 2018/19 HCP 1	Gorham	Highway Safety and Spot Improvements Intersection Improvements W/ Signal	Route 25	Located at the intersection of Route 25 and Libby Avenue.	\$380,000

ID/Year	Municipality	Scope	Name	Description	Funding
WR 33319 2017 HCP 3	Gorham	Drainage Maintenance	Route 237	Cleaning overburden around guardrail on Route 237 on Little River Bridge (#3112) located 0.30 of a mile north of the intersection of Queen Street and Route 237 in Gorham.	\$8,625
024002.00 2017	Gorham, Scarborough, Westbrook	Highway Paving Light Capital Paving	Saco Street	Beginning 0.28 of a mile north of Route 22 and extending northerly 0.81 of a mile.	\$47,402
018780.00 2017 HCP 2	Gorham, Standish	Highway Paving Mill And Fill	Route 25	Beginning 0.66 of a mile south of Wood Road in Gorham and extending northerly 5.17 miles.	\$2,468,000
020891.00 2018/19 HCP 1	Gorham, Westbrook	Highway Paving 1 1/4" Overlay	Route 25	Beginning at Main Street/New Gorham Road and extending westerly 3.51 miles to 0.01 of a mile west of Johnson Road; including Ramp 25E for 0.08 of a mile.	\$956,000
018765.00 2017 HCP 1	Gray	Highway Safety and Spot Improvements Intersection Improvements W/ Signal	Route 26	Modify approach lane configurations and traffic signals at the intersection of Route 26 (Shaker Road) and Libby Hill Road.	\$110,000
018766.00 2018/19 HCP 1	Gray	Highway Safety and Spot Improvements Intersection Improvements W/ Signal	Route 26	Realignment of intersection to create northbound and eastbound turn lanes and install traffic signals at North Raymond Road.	\$755,000
020865.00 2017 HCP 1	Gray	Highway Paving 1 1/4" Overlay	Route 26	Beginning at Dunn Drive and extending north 2.92 miles to 0.13 of a mile northerly of Blueberry Lane.	\$1,400,000
022088.00 2018	Gray	Highway Paving Light Capital Paving	North Raymond Road	Beginning at Route 26 and extending northwesterly 0.98 of a mile to Egypt Road.	\$36,213
022088.00 2018	Gray	Highway Paving Light Capital Paving	Route 4	Beginning at Portland Road and extending north 2.89 miles to 0.10 of a mile south of the Cumberland town line.	\$106,792
022088.00 2018	Gray, New Gloucester	Highway Paving Light Capital Paving	Depot Road	Beginning at Route 115 and extending northeast 2.80 miles to Route 231.	\$103,466

ID/Year	Municipality	Scope	Name	Description	Funding
024003.00 2017	Gray, New Gloucester, North Yarmouth	Highway Paving Light Capital Paving	Route 231	Beginning at Route 115 and extending north 8.39 miles to Woodman Road.	\$252,851
WR 33072 2017 HCP 4	Gray, New Gloucester	Drainage Maintenance	Depot Road	Ditching in preparation of the Cumberland Area Light Capital Paving (LCP) project, beginning at the intersection of Route 115 and extending north 2.80 miles to Route 231.	\$12,650
020844.00 2018/19	Harpwell	Marine Piers, Floats And Fenders Rehabilitation	Float Replacement	Float replacement and extension at the Pott's Point town landing.	\$144,000
022090.00 2018	Harpwell	Highway Paving Light Capital Paving	Cundy's Harbor Road	Beginning at Cundys Point Road and extending north 4.70 miles.	\$173,712
WR 33382 2017 HCP 5	Harpwell	Drainage Maintenance	Cundy's Harbor Road	Ditching and replacing culverts in preparation of Light Capital Paving (LCP) project, beginning at Cundy's Point Road and extending north 4.70 miles to Route 24.	\$65,750
022536.00 2017 HCP 3	Harrison, Norway, Otisfield	Highway Paving 1 1/4" Overlay	Route 117	1) Beginning 0.40 of a mile west of Dawes Hill Road and extending easterly 2.33 miles. 2) Beginning at the Harrison - Otisfield town line and extending north 2.08 miles.	\$1,825,000
WR 33231 2017	Naples	Custodial Maintenance	Route 11	Clearing trees and brush on Route 11 beginning at the Sebago-Naples town line and extending north 7.5 miles to Naples-Casco town line.	\$70,000
018982.00 2018/19 HCP 6	New Gloucester	Bridge Wearing Surface Replacement	Morse Road	Morse Road Bridge (#3368) over Royal River. Located 1.01 miles northwest of Route 231.	\$250,000
019006.00 2017 HCP 3	New Gloucester	Highway Safety and Spot Improvements Intersection Improvements W/ Signal	Route 202	Located at the intersection of Route 202 and Route 231.	\$1,105,000
020201.00 2017 HCP 3	New Gloucester	Highway Safety and Spot Improvements Intersection Improvements W/O Signal	Route 202	Located at the intersection of Route 202 and Bennett Road.	\$70,000

ID/Year	Municipality	Scope	Name	Description	Funding
022338.00 2018/19 HCP 4	North Yarmouth	Bridge Substructure Rehabilitation	Route 9	Walnut Hill Bridge (#0188) over MCRR. Located 0.14 of a mile north of Hazel Lane.	\$500,000
WR 33291 2017 HCP 5	North Yarmouth	Drainage Maintenance	North Road	Ditching both sides of North Road beginning at the Yarmouth-North Yarmouth town line and extending north 2.25 miles to the intersection of Route 9.	\$49,000
014815.00 2017 HCP 1, 2	Portland	Highway Safety and Spot Improvements Enhanced Project Scoping	Route 1A	Franklin Street Corridor Feasibility Study and Preliminary Engineering for intersection improvements: Located at Marginal Way, Fox Street and Somerset Street. PACTS Sponsored.	\$746,500
017628.00 2018/19 HCP 6	Portland	Highway Construction/ Rehabilitation Reconstruction	Somerset Street	Beginning at Elm Street and extending 0.26 of a mile to Hanover Street, including part of the Bayside Trail.	\$433,175
018364.01 2017 HCP 3, 1	Portland	Bicycle-Pedestrian Bicycle/Pedestrian Bridge New Construction	Bayside Trail	Trail improvements and widening of the sidewalk at the intersection of Franklin Street extending 1.00 mile connecting the Bayside Trail to crosswalk at Marginal Way.	\$122,000
018469.00 2017	Portland	Bicycle-Pedestrian Trail, On-Road Bicycle-Pedestrian - PE Only	Bayside Trail	Beginning at Elm Street and extending 1.50 miles to Forest Avenue, to the Fore River Parkway and Transportation Center.	\$235,805
018624.00 2017 HCP 3	Portland	Highway Construction/ Rehabilitation Roundabout Construction	Route 25	Beginning at Bedford Street and extending west 0.09 of a mile. PACTS Sponsored.	\$2,868,809
018631.00 2017 HCP 3, 5	Portland	Highway Paving 1 1/4" Overlay	Veranda Street	Beginning 0.20 of a mile northeast of Interstate 295 and extending northeasterly 0.46 of a mile to south joint of Martin Point Bridge (#2515). PACTS Sponsored.	\$332,508
018664.00 2018/19 HCP 2, 3	Portland	Highway Safety and Spot Improvements Traffic Signals	Congress Street	Connection between Congress Street signals via overhead hardware to existing signals on Brighton Avenue at Stevens Avenue intersection and the city's streetwise Advanced Traffic Management System (ATMS). PACTS Sponsored.	\$330,000
018711.01 2018	Portland	Aviation Apron New Construction	Portland International Jetport	Safety and infrastructure improvements that may include terminal apron expansion northwest end - Phase 2 at the Portland International Jetport (PWM).	\$711,350

ID/Year	Municipality	Scope	Name	Description	Funding
018711.02 2019	Portland	Aviation Runway/Taxiway New Construction	Portland International Jetport	Safety and infrastructure improvements that may include terminal apron expansion northwest end - Phase 3 at the Portland International Jetport (PWM).	\$1,580,400
018711.03 2018	Portland	Aviation Runway/Taxiway Capital Equipment Purchase	Portland International Jetport	Safety and infrastructure improvements that may include acquisition of a snow removal vehicle for airway lights and signs at the Portland International Jetport (PWM).	\$390,370
018711.04 2019	Portland	Aviation Apron New Construction	Portland International Jetport	Safety and infrastructure improvements that may include long-term hold area, deicing pad expansion and remaining overnight apron construction - Phase 1 and environmental assessment mitigation measures at the Portland International Jetport (PWM).	\$3,936,605
018711.05 2017	Portland	Aviation Runway/Taxiway New Construction	Portland International Jetport	Safety and infrastructure improvements that may include installation of a runway incursion warning system at the Portland International Jetport (PWM).	\$135,960
018711.06 2017	Portland	Aviation Runway/Taxiway Capital Equipment Purchase	Portland International Jetport	Safety and infrastructure improvements that may include acquisition of an Aircraft Rescue and Fire Fighting Fire truck at the Portland International Jetport (PWM).	\$1,115,490
018711.07 2018	Portland	Aviation Apron Reconstruction	Portland International Jetport	Safety and infrastructure improvements that may include Gate 1 apron reconstruction for Taxiway "C" North - Phase 2 at the Portland International Jetport (PWM).	\$1,905,175
018711.17 2017	Portland	Aviation Apron Reconstruction	Portland International Jetport	Safety and infrastructure improvements that may include Gate 1 apron reconstruction and snow shoulders for Taxiway "C" north - Phase 1 and pilot controlled runway lighting at the Portland International Jetport (PWM).	\$2,621,676
018791.00 2017 HCP 3, 2	Portland	Highway Paving Mill And Fill	Riverside Street	Beginning at Brighton Avenue and extending north 0.58 of a mile.	\$641,000
018865.00 2018/19	Portland	Bicycle-Pedestrian Trail, Off-Road New Construction	Route 1A	Multiuse trail. Beginning at Beach Street and extending west 0.57 of a mile.	\$353,489
018869.17 2017	Portland	Public Transportation Operating Assistance	Urban Transit ADA Operating	FTA Section 5307 for ADA Operating - Portland Transit Agencies.	\$58,775

ID/Year	Municipality	Scope	Name	Description	Funding
018869.18 2018	Portland	Public Transportation Operating Assistance	Urban Transit ADA Operating	FTA Section 5307 for ADA Operating - Portland Transit Agencies.	\$58,775
018869.19 2019	Portland	Public Transportation Operating Assistance	Urban Transit ADA Operating	FTA Section 5307 for ADA Operating - Portland Transit Agencies.	\$58,775
018870.17 2017	Portland	Public Transportation Administrative Assistance	Urban Transit Planning	FTA Section 5307 for urban transit planning - Portland.	\$193,214
018870.18 2018	Portland	Public Transportation Administrative Assistance	Urban Transit Planning	FTA Section 5307 for urban transit planning - Portland.	\$193,214
018870.19 2019	Portland	Public Transportation Administrative Assistance	Urban Transit Planning	FTA Section 5307 for urban transit planning - Portland.	\$193,214
018872.17 2017	Portland	Public Transportation Operating Assistance	Urban Transit Operating	FTA - Section 5307 - CMAQ transfer, Metro for operating start up, Year 3	\$439,906
018886.00 2018/19	Portland	Bicycle-Pedestrian Trail, Off-Road Reconstruction	Bayside Trail	Intersection improvements with Eastern Prom Trail.	\$152,300
018887.00 2018/19 HCP 1	Portland	Bicycle-Pedestrian Trail, On-Road Rehabilitation	Forest Avenue	Sidewalk improvements located at the intersection of Forest Avenue and Dartmouth Street for 0.01 of a mile.	\$103,805
020543.00 2017 HCP 1	Portland	Highway Safety and Spot Improvements Safety Improvements	Woodfords Corner	Located at the intersection of Forest Avenue, Woodfords Corner, and Ocean Avenue. PACTS Sponsored.	\$2,062,751
020543.10 2017	Portland	Rail Rail/Highway Crossings Signal Improvements (Rail/Highway Xing)	Forest Avenue	Located between Ocean Avenue and Concord Street.	\$554,602

ID/Year	Municipality	Scope	Name	Description	Funding
020547.00 2017	Portland	Highway Construction/ Rehabilitation New Construction	Neighborhood Byway	Beginning at Deering Center and extending north 1.30 miles. PACTS Sponsored.	\$375,626
020625.17 2017	Portland	Public Transportation Capital Equipment Purchase	Urban Transit Capital	FTA Section 5337 for Capital Assistance - Portland UZA Fixed Guideway.	\$9,771,044
020625.18 2018	Portland	Public Transportation Capital Equipment Purchase	Urban Transit Capital	FTA Section 5337 for Capital Assistance - Portland UZA Fixed Guideway.	\$9,771,044
020625.19 2019	Portland	Public Transportation Capital Equipment Purchase	Urban Transit Capital	FTA Section 5337 for Capital Assistance - Portland UZA Fixed Guideway.	\$9,771,044
020634.17 2017	Portland	Public Transportation Capital Equipment Purchase	Urban Transit Capital	FTA Section 5339 Capital Assistance Portland UZA.	\$322,600
020634.18 2018	Portland	Public Transportation Capital Equipment Purchase	Urban Transit Capital	FTA Section 5339 Capital Assistance Portland UZA.	\$322,600
020634.19 2019	Portland	Public Transportation Capital Equipment Purchase	Urban Transit Capital	FTA Section 5339 Capital Assistance Portland UZA.	\$322,600
020646.17 2017	Portland	Public Transportation Capital Equipment Purchase	Urban Transit Capital	FTA Section 5307 for capital projects TBD - Portland Transit Agencies.	\$1,474,200
020646.18 2018	Portland	Public Transportation Capital-Eligible Maintenance	Urban Transit Capital	FTA Section 5307 for capital projects TBD - Portland Transit Agencies.	\$1,474,200
020646.19 2019	Portland	Public Transportation Capital-Eligible Maintenance	Urban Transit Capital	FTA Section 5307 for capital projects TBD - Portland Transit Agencies.	\$1,474,200

ID/Year	Municipality	Scope	Name	Description	Funding
020849.00 2018/19	Portland	Marine Piers, Floats And Fenders New Construction	Float System	New float system at East End Park. Located at Cutter Street.	\$250,000
021745.00 2018/19 HCP 1	Portland	Bridge Replacement	Interstate 295	Partial funding for Veranda Street Bridge (#5933) over Veranda Street. Located 0.15 of a mile south of Route 1.	\$4,500,000
021816.00 2017	Portland	Marine Piers, Floats And Fenders New Construction	Fore Street Marina	Marina expansion located at Fore Street Marina.	\$6,852,348
021832.00 2018	Portland	Public Transportation Capital Equipment Purchase	Transportation Center	Preliminary Engineering for Portland Transportation Center platform.	\$750,000
021832.10 2019	Portland	Public Transportation Capital Equipment Purchase	Transportation Center	Portland Transportation Center construction.	\$4,371,000
021942.01 2017 HCP 6	Portland	MaineDOT Multimodal System Operations Rehabilitation	Cassidy Point Drive	This project will significantly improve the safety at Cassidy Point Drive by installing a power switch at the Pan Am Railways wye and replacing the track panel and adding crossing lights and gates at the grade crossing on the street.	\$596,688
021942.02 2017	Portland	Marine Buildings New Construction	Maintenance Building	Construct a new maintenance and operations building at the gate of the International Marine Terminal.	\$2,321,400
021942.03 2017	Portland	Marine Piers, Floats And Fenders Rehabilitation	Pier Fenders	Replace pier fenders along wharf at International Marine Terminal.	\$500,000
021942.04 2017	Portland	Freight Freight Monitoring Systems & Equipment Capital Equipment Purchase	Equipment	Purchase rail packer and mobile harbor crane for International Marine Terminal operations.	\$5,285,000
021942.05 2017	Portland	Rail Line New Construction	Rail Capacity	Construct 750 feet of intermodal track at ramp, 1,100 feet of runaround track extension with 3 crossovers.	\$1,169,710

ID/Year	Municipality	Scope	Name	Description	Funding
021942.06 2018/19	Portland	Marine Buildings Demolition/Removal	Wharf	Remove existing maintenance building and infill 12,000 square feet of terminal Marine wharf.	\$4,282,400
021942.07 2018/19	Portland	Marine Parking Lots Rehabilitation	Terminal Grading	Terminal Grading/Paving/Striping: striping for truck access and container placement and drainage.	\$416,011
021942.08 2017	Portland	Rail Line Rail Operational Improvements	Mainline Wye	IMT to Mainline Wye Rail Improvements (Pan Am) replace existing light rail and hand switches with 150-pound rail and power switches.	\$867,138
022132.00 2017 HCP 3	Portland	Highway Safety and Spot Improvements Intersection Improvements W/ Signal	Congress Street	Beginning at Congress Street and extending southwest 0.71 of a mile to State Street. PACTS Sponsored.	\$83,750
022134.00 2017 HCP 3	Portland	Highway Construction/ Rehabilitation Highway Improvement-PE Only	Washington Avenue	Beginning at Congress Street and extending north 0.06 of a mile to Cumberland Avenue. PACTS Sponsored.	\$175,600
022164.00 2018/19 HCP 3	Portland	Highway Paving Mill And Fill	Cumberland Avenue	Beginning at State Street and extending north 0.46 of a mile to Elm Street. PACTS Sponsored.	\$397,100
022170.00 2018/19 HCP 5	Portland	Highway Paving Mill And Fill	Danforth Street	Beginning at High Street and extending south 0.83 of a mile to Vaughn Street. PACTS Sponsored.	\$706,600
022188.00 2017 HCP 3, 2	Portland	Highway Paving Mill And Fill	Route 100	Beginning at Pennell Avenue and extending north 0.19 of a mile to Washington Avenue. PACTS Sponsored.	\$275,000
022328.00 2019	Portland	Public Transportation Operating Assistance	Husky Line	Greater Portland Transit District, METRO, new service for University of Southern Maine. The service will provide all USM students and staff more transportation options. To be named "Husky Line". FTA Transfer	\$813,594
022394.00 2017 HCP 1	Portland	Highway Construction/ Rehabilitation Highway Improvement-PE Only	Interstate 295	Beginning 0.16 of a mile south of Washington Avenue northbound and extending northerly 1.19 miles to 0.86 of a mile southerly of the Falmouth town line.	\$250,000

ID/Year	Municipality	Scope	Name	Description	Funding
022450.00 2018/19 HCP 3	Portland	Highway Paving 1 1/4" Overlay	Allen Avenue	Beginning at Washington Avenue and extending north 0.73 of a mile to Summit Street. PACTS Sponsored.	\$425,000
022452.00 2018/19 HCP 4, 5	Portland	Highway Paving Mill And Fill	Washington Street	Beginning at Greenwood Lane and extending northwest 0.61 of a mile to Riverside Street. PACTS Sponsored.	\$463,763
022705.00 2017	Portland	Marine Piers, Floats And Fenders Rehabilitation	Casco Bay Island Transit District	Preliminary Engineering for Casco Bay Islands Improvements; Great Diamond, Little Diamond, Long Island, Chebeague. Replacing bolts, bracing, and piles.	\$50,000
022705.01 2017	Portland	Marine Piers, Floats And Fenders Rehabilitation	Casco Bay Island Transit District	Construction and Construction Engineering for Casco Bay Islands Improvements; Great Diamond, Little Diamond, Long Island, Chebeague. Replacing bolts, bracing, and piles.	\$350,000
022705.17 2017 HCP 6	Portland	Marine Piers, Floats And Fenders Rehabilitation	Casco Bay Island Transit District	Passenger Ferry Program. Allocation for capital improvements.	\$635,981
022705.18 2018/19 HCP 6	Portland	Marine Piers, Floats And Fenders Rehabilitation	Casco Bay Island Transit District	Passenger Ferry Program. Allocation for capital improvements.	\$635,981
022705.19 2018/19 HCP 6	Portland	Marine Piers, Floats And Fenders Rehabilitation	Casco Bay Island Transit District	Passenger Ferry Program. Allocation for capital improvements.	\$635,981
022707.00 2017	Portland	Marine Transfer Bridges Rehabilitation	Casco Bay Island Transit District	Preliminary Engineering for Casco Bay Island Transit District, Peaks Island, replace apron, complete paint of transfer bridge and fender supports, and seal concrete repair.	\$50,000
022707.01 2017	Portland	Marine Transfer Bridges Rehabilitation	Casco Bay Island Transit District	Construction and Construction Engineering for Casco Bay Island Transit District, Peaks Island, replace apron, complete paint of transfer bridge and fender supports, and seal concrete repair.	\$370,000
022707.53 2017	Portland	Marine Piers, Floats And Fenders Rehabilitation	Casco Bay Island Transit District	Casco Bay Island Transit District (CBITD).	\$194,000

ID/Year	Municipality	Scope	Name	Description	Funding
022708.00 2017	Portland	Public Transportation Rehabilitation	Transportation Center	Scoping / design for replacement or rehabilitation of the Portland Transportation Center.	\$200,000
022762.17 2017	Portland	Public Transportation Operating Assistance	Urban Transit Operating	FTA Section 5307 for Operating Assistance - Portland Transit Agencies.	\$4,907,556
022762.18 2018	Portland	Public Transportation Operating Assistance	Urban Transit Operating	FTA Section 5307 for Operating Assistance - Portland Transit Agencies.	\$4,907,556
022762.19 2019	Portland	Public Transportation Operating Assistance	Urban Transit Operating	FTA Section 5307 for Operating Assistance - Portland Transit Agencies.	\$4,907,556
022785.00 2018	Portland	Public Transportation New Construction	Casco Bay Island Transit District	FTA Section 5307 CBITD Phase II - Terminal Project.	\$3,200,000
022998.00 2018/19	Portland	Marine Marine Buildings Rehabilitation	IMT Port Security	Port Security Grant at International Marine Terminal.	\$385,000
023044.00 2018/19	Portland	Marine Freight Monitoring Systems & Equipment Capital Equipment Purchase	West Commercial Street Intermodal Facility	Acquisition of new reach stacker to support terminal operations at the International Marine Terminal.	\$700,000
WR 33547 2017	Portland	Bridge and Structural Maintenance	Peaks Island Transfer	Replacing roof shingles, trim and railings on the waiting area building on Peaks Island Transfer (#6348).	\$150,000
022420.00 2018/19 HCP 1	Portland, Scarborough, South Portland	Highway Paving Mill And Fill	Interstate 295	Beginning at the Interstate 495 interchange and extending south 9.70 miles to the tollbooth and Interstate 295 northbound gaps.	\$3,975,000
021746.00 2018/19 HCP 3	Portland, South Portland	Bridge Protective Coating	Route 77	Casco Bay Bridge (#5900) over Fore River. Located at the Portland-South Portland city line.	\$400,000

ID/Year	Municipality	Scope	Name	Description	Funding
021890.00 2018/19 HCP 3	Portland, South Portland	Lighting	Route 77	Casco Bay Bridge (#5900) over Fore River. Located at the Portland-South Portland city line.	\$1,000,000
022962.00 2018/19 HCP 4	Pownal	Highway Safety and Spot Improvements Flashing Beacon	Route 9	Located at the intersection of Elmwood Road and Hallowell Road.	\$150,000
WR 33621 2017	Pownal	Bridge and Structural Maintenance	Poland Range Road	Removing all wood planking on Merrills Bridge (#0197) which carries Poland Range Road over Chandler Brook in Pownal.	\$50,000
018888.00 2017 HCP 6	Raymond	Bicycle-Pedestrian Trail, On-Road Bicycle-Pedestrian - PE Only	Main Street	Beginning at Route 302 and extending east 0.57 of a mile to Route 121.	\$44,000
018889.00 2017 HCP 3	Scarborough	Bicycle-Pedestrian Trail, On-Road Bicycle-Pedestrian - PE Only	Route 114	Beginning at Adams Way and extending north 0.21 of a mile to Hannaford Drive.	\$48,000
022086.00 2018	Scarborough	Highway Paving Light Capital Paving	Broadturn Road	Beginning 0.09 of a mile south of Glendale Drive and extending southerly 1.14 miles.	\$42,163
022086.00 2018	Scarborough	Highway Paving Light Capital Paving	Holmes Road	Beginning 0.26 of a mile east of Two Rod Road and extending easterly 0.85 of a mile to Payne Road.	\$31,437
022086.00 2018	Scarborough	Highway Paving Light Capital Paving	Payne Road	Beginning 0.16 of a mile north of Milliken Road and extending northerly 0.76 of a mile.	\$28,109
022190.00 2017 HCP 3	Scarborough	Highway Construction/ Rehabilitation Reconstruction	Route 114	Beginning at Wentworth Drive and extending north 2.09 miles to Payne Road. PACTS Sponsored.	\$3,100,000
WR 32614 2017	Scarborough	Department Building and Lot Maintenance	Pleasant Hill Road	Retrofitting pneumatic control system at the MaineDOT Region Office Building (#36048) with a direct digital control system.	\$37,810

ID/Year	Municipality	Scope	Name	Description	Funding
WR 33196 2017 HCP 3	Scarborough	Drainage Maintenance	Payne Road	Ditching in preparation of Light Capital Paving (LCP), beginning 0.14 of a mile north of Milliken Road and extending north 0.75 of a mile to the Scarborough urban compact line.	\$12,700
WR 33197 2017 HCP 5	Scarborough	Drainage Maintenance	Holmes Road	Ditching in preparation of Light Capital Paving (LCP), beginning 0.25 of a mile east of Two Rod Road and extending in a easterly direction 0.86 of a mile to Payne Road.	\$15,700
WR 33274 2017	Scarborough	Drainage Maintenance	Route 22	Replacing stone culvert (#973812) on Route 22 in Scarborough to improve drainage.	\$50,000
019426.00 2018/19	Scarborough, South Portland	Bicycle-Pedestrian Trail, On-Road New Construction	Eastern Trail	Beginning at Wainright Field in South Portland and extending south 0.80 of a mile to Pleasant Hill Road in Scarborough . PACTS Sponsored.	\$565,275
019426.10 2018/19	Scarborough, South Portland	Bicycle-Pedestrian Trail, Off-Road New Construction	Eastern Trail	Eastern Trail bicycle and pedestrian connection. Beginning at Nonesuch River and extending 0.60 of a mile to Pleasant Hill Road. Includes two bridges.	\$3,100,000
022086.00 2018	Scarborough, South Portland	Highway Paving Light Capital Paving	Mussey Road	Beginning 0.02 of a mile east of Honan Road and extending northeasterly 0.63 of a mile.	\$23,301
022462.00 2018/19 HCP 1	Scarborough, South Portland	Highway Paving Mill And Fill	Scarborough Connector	Beginning at off-ramp to Scarborough Connector and extending south 1.57 miles to Route 1.	\$658,164
022466.00 2018/19 HCP 1	Scarborough, South Portland	Highway Paving Mill And Fill	Route 701	Beginning at Route 1 and extending north 1.71 miles.	\$732,982
022976.00 2018/19 HCP 1	Scarborough, South Portland	Highway Safety and Spot Improvements Guard Rail Installation And Replacement	Route 701	Beginning 0.30 of a mile north of Route 1 and extending northerly 1.35 miles.	\$480,000
024002.00 2017	Scarborough, Westbrook	Highway Paving Light Capital Paving	Route 22	Beginning 0.10 of a mile east of the Scarborough town line and extending westerly 0.56 of a mile.	\$32,772

ID/Year	Municipality	Scope	Name	Description	Funding
WR 33199 2017 HCP 4	Scarborough, South Portland	Drainage Maintenance	Mussey Road	Ditching in preparation of the Light Capital Paving (LCP) project beginning at Honan Road and extending easterly 0.63 of a mile to the Scarborough-South Portland town line.	\$22,300
018849.00 2018/19 HCP 5	Sebago	Highway Safety and Spot Improvements Drainage Improvements	Long Hill Road	Beginning 0.01 of a mile north of Eagle Crest Road and extending southerly 1.00 mile.	\$300,000
022088.00 2018	Sebago	Highway Paving Light Capital Paving	Long Hill Road	Beginning at Route 11 and extending northwest 2.23 miles to Route 107.	\$82,773
024001.00 2017	Sebago, Standish	Highway Paving Light Capital Paving	Route 114	Beginning 0.11 of a mile west of Snug Harbor Road and extending northerly 2.13 miles.	\$78,256
012800.30 2017 HCP 1	South Portland	Highway Construction/ Rehabilitation Highway Improvement-PE Only	Interstate 295 SB	Planning and scoping effort to evaluate new access on Interstate 295 at Exit 4. Project is a partnership with South Portland.	\$424,004
018638.00 2018/19 HCP 2, 6, 4	South Portland	Highway Construction/ Rehabilitation Highway Rehabilitation	Lincoln Street	Beginning at Pleasant Avenue and extending north 1.11 miles. Billy Vachon Drive beginning at Lincoln Street and extending west 0.24 of a mile. PACTS Sponsored.	\$1,366,200
018665.00 2018/19 HCP 6, 3, 4, 5	South Portland	Highway Safety and Spot Improvements Traffic Signals	Route 77	Multifaceted approach to corridor improvements to address traffic, safety, and bicycle/pedestrian needs and deficiencies on/off Route 77. PACTS Sponsored.	\$402,050
018975.00 2017 HCP 1	South Portland	Bridge Painting	Route 1 Connector	Route 1 Connector Bridge (#6256) over Broadway. Located at the Route 1 connector ramp.	\$400,000
018976.00 2017 HCP 1	South Portland	Bridge Painting	Route 1 Connector	Route 1 Connector Bridge (#6257) over Broadway. Located at the Route 1 connector ramp.	\$300,000
018977.00 2017 HCP 1	South Portland	Bridge Painting	Route 1 Connector	Route 1 Connector Bridge (#6258) over Broadway. Located at the Route 1 connector ramp.	\$600,000

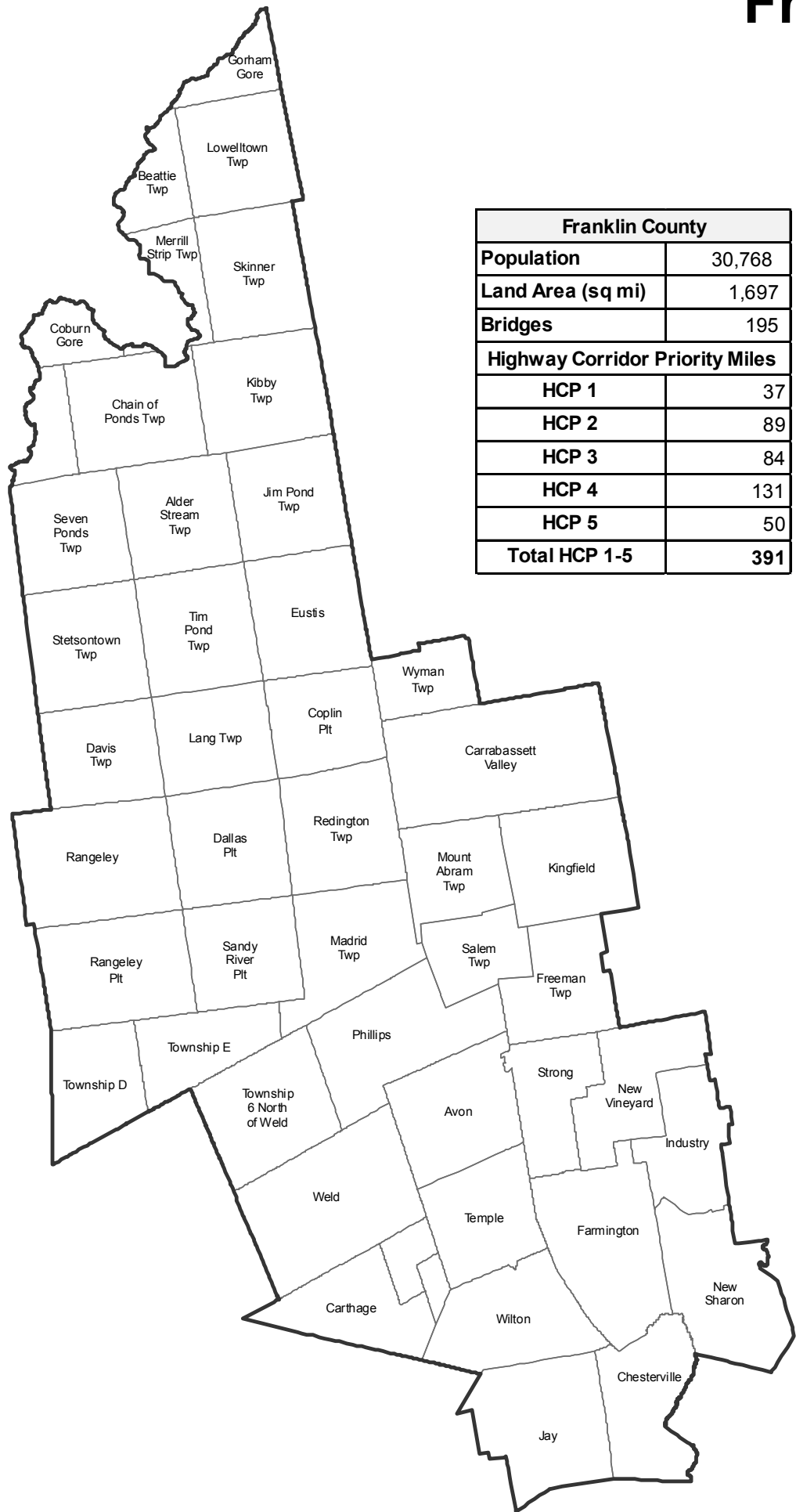
ID/Year	Municipality	Scope	Name	Description	Funding
020535.00 2017 HCP 1	South Portland	Bridge Culvert Rehabilitation	Interstate 295	Restore Aquatic Organism passage in Red Brook at Interstate-295 Ramp 5/Red Brook Bridge (#6284), located on the Maine Turnpike Approach off-ramp and Long Creek # 2 Bridge (#6219).	\$86,000
022136.00 2017 HCP 3	South Portland	Highway Safety and Spot Improvements Intersection Improvements W/ Signal	Broadway	Located at the intersection of Broadway and Evans Street, and the intersection of Broadway and Lincoln Street. PACTS Sponsored.	\$46,250
022138.00 2017 HCP 1	South Portland	Bicycle-Pedestrian Trail, On-Road Bicycle-Pedestrian - PE Only	Route 1	Beginning 0.08 of a mile south of Haskell Street and extending southerly 0.07 of a mile to Broadway. PACTS Sponsored.	\$57,031
022258.00 2017 HCP 1	South Portland	Bridge Improvement-PE Only	Route 1 SB	Ramp SP4 Bridge (#1376) over northbound ramp of Interstate 295 to 1/PTR. Located off Exit 4 on Interstate 295 southbound.	\$250,000
WR 33620 2017 HCP 1	South Portland	Bridge and Structural Maintenance	Route 1	Welding steel plates and bracing on metal bin walls on Skunk Hill Overpass Bridge (#5060), which carries Route 1 over the Portland Terminal Railroad in South Portland.	\$70,000
018282.00 2017 HCP 3	Standish	Highway Construction/ Rehabilitation Reconstruction	Route 35	Beginning 0.67 of a mile northeast of Route 114 and extending northerly 0.94 of a mile to Route 237.	\$4,549,748
018947.00 2017 HCP 3	Standish	Bridge Culvert Replacement	Route 114	Station 135 Bridge (#5926) over Rich Mill Brook. Located 0.10 of a mile south of the Mosley Road.	\$500,000
020210.00 2018/19 HCP 2	Standish	Highway Construction/ Rehabilitation Roundabout Construction	Route 25	Located at the intersection of Route 25, Manchester Road and Saco Road.	\$2,035,000
021703.00 2018/19 HCP 4	Standish	Bridge Replacement	Route 113	Watchic Bridge (#2914) over Page Brook. Located 0.08 of a mile north of Connor Road.	\$500,000
021970.00 2017 HCP 3	Standish	Highway Paving Ultra Thin Bonded Wearing Surface	Route 35	Beginning at Route 237 and extending northeast 4.68 miles to the Windham town line.	\$915,912

ID/Year	Municipality	Scope	Name	Description	Funding
WR 33408 2017 HCP 4	Standish	Drainage Maintenance	Route 35	Replacing an instream culvert (#86436) located 0.10 of a mile north of Spear Road.	\$30,000
018637.00 2018/19 HCP 3	Westbrook	Highway Safety and Spot Improvements Intersection Improvements W/ Signal	Route 25B	"Rotary" area intersections of Harnois Street/Main Street/Cumberland Street; Main Street/Warren Avenue; and Main Street/Forest Avenue. PACTS Sponsored.	\$1,771,000
022168.00 2018/19 HCP 3	Westbrook	Highway Paving 1 1/4" Overlay	Cumberland Street	Beginning at Pierce Street and extending northwest 0.47 of a mile to Willoughby Farm Road. PACTS Sponsored.	\$163,000
022474.00 2018/19 HCP 3	Westbrook	Highway Paving Mill And Fill	Cumberland Street	Beginning at Harnois Avenue and extending west 0.41 of a mile to Cottage Place. PACTS Sponsored.	\$232,642
024002.00 2017	Westbrook	Highway Paving Light Capital Paving	Stroudwater Street	Beginning 0.12 of a mile south of Laffin Drive and extending east 0.63 of a mile.	\$36,869
021978.00 2017 HCP 1	Westbrook, Windham	Highway Paving Ultra Thin Bonded Wearing Surface	Route 302	Beginning 0.22 of a mile northwest of Duck Pond Road and extending northwesterly 4.57 miles.	\$878,745
011219.20 2018/19 HCP 3	Windham	Highway Construction/ Rehabilitation Highway Rehabilitation	River Road	Beginning at the Westbrook town line and extending north 3.07 miles.	\$6,399,161
020892.00 2017 HCP 3, 1	Windham	Highway Paving Mill And Fill	Route 35	Beginning at the Standish town line and extending northeast 0.65 of a mile. PACTS Sponsored.	\$378,851
021924.00 2017 HCP 3	Windham	Bridge Improvement-PE Only	River Road	Doles Bridge (#5061) over Colley Wright Brook. Located 0.11 of a mile south of Willow Drive.	\$150,000
021972.00 2017 HCP 3	Windham	Highway Paving Ultra Thin Bonded Wearing Surface	Route 115	Beginning 0.08 of a mile northeast of Route 35 and extending northeasterly 2.82 miles.	\$544,423

ID/Year	Municipality	Scope	Name	Description	Funding
022166.00 2018/19	Windham	Bicycle-Pedestrian Trail, On-Road New Construction	Tanberg Trail	Beginning at Basin Road and extending east 0.36 of a mile to Route 302. PACTS Sponsored.	\$300,000
WR 33308 2017 HCP 3	Windham	Bridge and Structural Maintenance	River Road	Repairing concrete rail bars, adding double beam rail with backer plates and sealing concrete with silane on Loveitt Bridge (#3018) which carries River Road over Pleasant River.	\$35,000
018238.00 2017 HCP 3	Yarmouth	Bridge Replacement	Route 1	Main Street Bridge (#5230) over Route 115. Located 0.28 of a mile southwest of Forest Falls Drive.	\$4,545,000
018238.10 2017 HCP 3, 6	Yarmouth	Bicycle-Pedestrian Rural Highways Sidewalk Construction	Route 1	Located 0.03 of a mile south of the York Street Ramp and extending 0.47 of a mile. Includes sidewalks and pathways.	\$982,000
018874.00 2017 HCP 1	Yarmouth	Bicycle-Pedestrian Trail, On-Road New Construction	Route 1	High visibility bike lane at Exit 15 of Interstate 295. (0.25 of a mile).	\$50,000
020545.10 2018/19 HCP 3	Yarmouth	Highway Safety and Spot Improvements Intersection Improvements W/ Signal	Route 1	Design and installation of a traffic signal at the intersection of Route 1 and the Interstate 295 north bound Exit 17 off-ramp. PACTS Sponsored.	\$265,000
021804.00 2018/19	Yarmouth	Rail Line Rehabilitation	Passenger Rail	FTA - NNEPRA Passenger Rail Royal Junction Siding.	\$800,000
022088.00 2018	Yarmouth	Highway Paving Light Capital Paving	Route 88	Beginning at the Cumberland town line and extending northerly 0.86 of a mile to Pleasant Street.	\$31,779
022380.00 2018/19 HCP 6	Yarmouth	Bridge Wearing Surface Replacement	Bayview Street	Bayview Street/ Interstate 295 Bridge (#5835) over Interstate 295. Located 0.09 of a mile east of Spring Street.	\$300,000
022382.00 2018/19 HCP 3	Yarmouth	Bridge Rehabilitation	Interstate 295	Route 1/Interstate 295 Bridge (#5804) over Interstate 295. Located 0.04 of a mile north of Exit #15 of Interstate 295 northbound.	\$3,000,000

ID/Year	Municipality	Scope	Name	Description	Funding
022478.00 2018/19 HCP 5	Yarmouth	Highway Paving 1 1/4" Overlay	Gilman Road	Beginning at Princes Point Road and extending east 1.76 miles to Cousins Island Road. PACTS Sponsored.	\$971,507
022480.00 2018/19 HCP 5	Yarmouth	Highway Paving 1 1/4" Overlay	Princes Point Road	Beginning at Gilman Road and extending northwest 0.23 of a mile to Lafayette Street. PACTS Sponsored.	\$190,333
WR 33285 2017 HCP 5	Yarmouth	Drainage Maintenance	Route 88	Ditching and culvert replacement in preparation of the Cumberland Area Light Capital Paving (LCP) project, beginning at the Cumberland-Yarmouth town line and extending north 0.86 of a mile to Princes Point Road.	\$35,000

Franklin



Franklin County	
Population	30,768
Land Area (sq mi)	1,697
Bridges	195
Highway Corridor Priority Miles	
HCP 1	37
HCP 2	89
HCP 3	84
HCP 4	131
HCP 5	50
Total HCP 1-5	391

Franklin



Franklin ID/Year	Municipality	Scope	Name	Description	Funding
022612.00 2017 HCP 2	Avon	Scour Countermeasures	Route 4	Valley Brook Bridge (#2890) over Valley Brook. Located 0.33 of a mile southeast of Avon Valley Road.	\$250,000
021992.00 2017 HCP 2	Avon, Phillips	Highway Paving Ultra Thin Bonded Wearing Surface	Route 4	Beginning 0.85 of a mile west of Chandler Road and extending westerly 10.55 miles.	\$2,044,675
018689.01 2017	Carrabassett Valley	Aviation Runway/Taxiway Crack Sealing	Sugarloaf Regional Airport	Safety and infrastructure improvements that may include crack sealing, crack repair and pavement markings at the Sugarloaf Regional Airport (B21).	\$206,000
018689.02 2017	Carrabassett Valley	Aviation Navigation Aids/Lights Removal Of Obstructions	Sugarloaf Regional Airport	Safety and infrastructure improvements that may include obstruction removal at the Sugarloaf Regional Airport (B21).	\$103,000
WR 31361 2017	Carthage	Bridge and Structural Maintenance	Berry Mills Road	Repairing westerly wing walls on Berry Mills Bridge (#3245) which carries Berry Mills Road over the Webb River.	\$76,000
021715.00 2018/19 HCP 3	Chain of Ponds Twp	Bridge Rehabilitation	Route 27	Dead River Bridge (#3135) over North Branch Dead River. Located 0.03 of a mile north of Alder Stream Twp.	\$500,000
018778.00 2017 HCP 3	Chain of Ponds Twp, Coburn Gore	Highway Paving 1 1/4" Overlay	Route 27	Beginning 1.72 miles north of Alder Stream Twp. - Chain of Ponds Twp. town line and extending northerly 10.67 miles.	\$3,487,000
021688.00 2018/19 HCP 5	Chesterville	Bridge Culvert Replacement	Dutch Gap Road	Dutch Gap Bridge (#3951) over Little Norridgewock Stream. Located 1.19 miles north of Zions Hill Road.	\$600,000
022296.00 2017 HCP 3	Chesterville, Farmington	Bridge Improvement-PE Only	Route 41	Farmington Falls Bridge (#2273) over the Sandy River. Located on the Chesterville-Farmington Falls town line.	\$300,000
WR 32032 2017	Chesterville, Vienna	Bridge and Structural Maintenance	Mace Road	Installing erosion control measures, guardrail and approach paving on George Washington Bridge (#0561) which carries Mace Road and Stream Road over McGurdy Stream.	\$20,000

ID/Year	Municipality	Scope	Name	Description	Funding
021773.00 2018/19 HCP 3	Coplin Plt	Highway Safety and Spot Improvements Large Culvert Rehabilitation	Route 16	Large culvert (#92135) located 0.76 of a mile east of Lang Twp. town line.	\$100,000
WR 32287 2017 HCP 2	Coplin Plt	Bridge and Structural Maintenance	Route 27	Replacement of wearing surface on the Stratton Bridge (#5054) which carries Route 27 over Stratton Brook.	\$79,000
WR 33918 2017 HCP 3	Coplin Plt	Drainage Maintenance	Route 16	Placing concrete extensions to a concrete box culvert on Route 16 in Coplin Plt.	\$20,000
022488.00 2018/19 HCP 3	Coplin Plt, Eustis, Lang Twp	Highway Construction/ Rehabilitation PMRAP DOT Pugmill	Route 16	Beginning 1.30 miles west of the Lang Twp.-Coplin Plt. town line and extending northeasterly 7.48 miles.	\$1,870,000
018814.00 2017 HCP 3	Dallas Plt	Highway Safety and Spot Improvements Guard Rail Installation And Replacement	Route 16	Upgrade guardrail and end treatments at Quill Pond Stream Bridge (#5913) over Quill Pond Stream. Located 0.17 of a mile south of the Lang Twp. town line.	\$50,000
WR 32276 2017 HCP 3	Eustis	Bridge and Structural Maintenance	Route 27	Repairing sidewalk and rail on the Stratton Bridge (#5341) which carries Route 27 over Stratton Brook.	\$57,000
020352.00 2017 HCP 2	Farmington	Highway Safety and Spot Improvements Large Culvert Rehabilitation	Route 4	Large culvert (#46391) located 0.66 of a mile north of Town Farm Road.	\$425,000
021690.00 2018/19 HCP 3	Farmington	Bridge Culvert Replacement	Route 156	Williams #1 Bridge (#2980) over Brook of Williams Brook. Located 0.19 of a mile southeast of Wilton town line.	\$500,000
021880.00 2018/19 HCP 1	Farmington	Bridge Culvert Replacement	Route 2	Gower Farm Bridge (#2324) over Beales Brook. Located 0.14 of a mile west of Dump Road.	\$600,000
021986.00 2017 HCP 1	Farmington	Highway Paving Ultra Thin Bonded Wearing Surface	Route 2	Beginning 0.38 of a mile south of Stanwood Park Circle and extending northwesterly 1.97 miles.	\$390,246

ID/Year	Municipality	Scope	Name	Description	Funding
022236.00 2018/19 HCP 3	Farmington	Bridge Replacement	Route 133	Hamlin Bridge (#3286) over Wilson Stream. Located 0.16 of a mile south of Wilton Road.	\$1,750,000
022690.00 2017 HCP 1, 2	Farmington	Bicycle-Pedestrian Trail, On-Road New Construction	Route 27	Beginning at Maple Avenue and extending north 0.45 of a mile to Prescott Street.	\$165,000
WR 33013 2017 HCP 5	Farmington, Temple	Drainage Maintenance	Route 43	Ditching on Route 43 in Temple from the Intervale Road to the junction of the Morrison Hill Road in Farmington.	\$134,000
021695.00 2018/19 HCP 6	Industry	Bridge Replacement	Shaw Hill Road	Sawyer Bridge (#5047) over Falls Brook. Located 0.04 of a mile south of Route 148.	\$500,000
WR 33042 2017 HCP 4	Industry, Starks	Drainage Maintenance	Route 43, Route 134	Replacing culverts on Route 43 from Muddy Brook Road in Industry to Abijah Hill Road in Starks, and in Starks on Route 134 from the Sandy River Road to the Junction of Route 43.	\$32,000
021733.00 2018/19 HCP 4	Jay	Bridge Replacement	Route 140	Seven Mile Bridge (#3801) over Seven Mile Stream. Located 0.22 of a mile northeast of the Davenport Hill Road.	\$1,500,000
022428.00 2018/19 HCP 1	Jay	Highway Paving Mill And Fill	Route 4	Beginning 0.24 of a mile north of Hyde Road and extending northwesterly 1.89 miles.	\$807,921
022430.00 2018/19 HCP 1	Jay	Highway Paving Mill And Fill	Route 4	Beginning 0.56 of a mile north of Old Jay Hill Road and extending northerly 3.81 miles.	\$1,055,982
022887.00 2018/19 HCP 3	Jay	Highway Safety and Spot Improvements Intersection Improvements W/O Signal	Route 133	Located at the intersection of Route 133 and Route 156.	\$215,000
WR 32334 2017 HCP 1, 3, 4	Jay, Livermore, Wilton	Drainage Maintenance	Main Street, Route 4, Route 133	Catch basin repairs on Main Street in Wilton, Route 4 in Livermore and Route 133 in Jay.	\$26,000

ID/Year	Municipality	Scope	Name	Description	Funding
018882.00 2017 HCP 6, 4	Kingfield	Bicycle-Pedestrian Trail, On-Road Bicycle-Pedestrian - PE Only	Route 142	Beginning at the existing sidewalk on Depot Street and extending 0.65 of a mile to the Kingfield Elementary School.	\$62,000
023048.00 2018/19 HCP 2	Kingfield	Bridge Wearing Surface Replacement	Route 16	Centennial Bridge (#5852) over the Carrabassett River. Located 0.05 of a mile north of Main Street.	\$400,000
WR 33641 2017 HCP 3	Lang Twp	Drainage Maintenance	Route 16	Replacing an instream culvert located 1.15 miles west of the Lang Twp-Coplin Plt town line.	\$12,000
WR 33917 2017 HCP 3	Lang Twp	Drainage Maintenance	Route 16	Replacing a culvert located 0.70 of a mile west of the Lang Twp-Coplin Plt town line.	\$8,000
022615.00 2018/19 HCP 2	Madrid Twp	Bridge Replacement	Route 4	Weymouth Bridge (#2934) over Sandy River. Located 1.75 miles east of the Township E town line.	\$2,600,000
018247.00 2018/19 HCP 2	Madrid Twp, Phillips	Highway Construction/ Rehabilitation Reconstruction	Route 4	Beginning at Toothaker Pond Road in Phillips and extending northwest 4.58 miles.	\$10,365,000
019178.10 2018/19 HCP 1	New Sharon	Bridge Culvert Replacement	Route 2	Located 1.57 miles west of Route 134.	\$580,000
022934.00 2018/19 HCP 2	New Sharon	Highway Safety and Spot Improvements Large Culvert Replacement	Route 27	Large culvert (#47113) located 0.55 of a mile northwest of the York Hill Road.	\$120,000
WR 33654 2017 HCP 4	New Vineyard	Bridge and Structural Maintenance	Route 234	Repairing wing wall and rail on Lemon Stream Bridge (#5935) which carries Route 234 over Lemon Stream.	\$42,000
018885.00 2017 HCP 4, 2	Phillips	Bicycle-Pedestrian Trail, On-Road Bicycle-Pedestrian - PE Only	Route 149	Beginning at River Road and extending west 0.52 of a mile. Continuing on Route 142 and extending 0.36 of a mile.	\$70,000

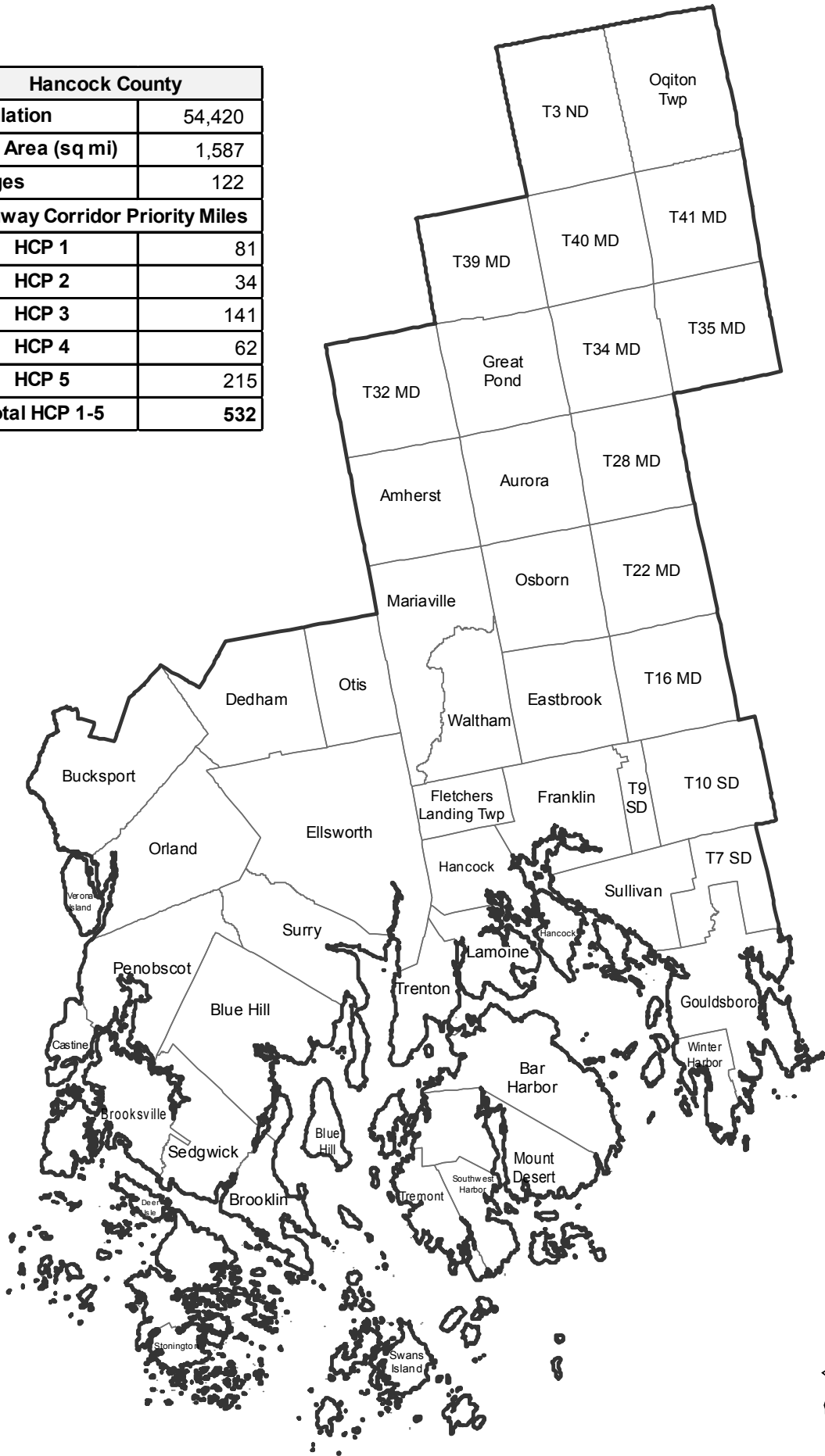
ID/Year	Municipality	Scope	Name	Description	Funding
022348.00 2018/19 HCP 2	Phillips	Bridge Substructure Rehabilitation	Route 4	Dill Bridge (#2228) over South Branch Sandy River. Located 0.10 of a mile northwest of Number 6 Road.	\$250,000
022616.00 2018/19 HCP 2	Phillips	Bridge Replacement	Route 4	Wing Bridge (#2955) over Sandy River. Located 0.52 of a mile east of the Madrid Twp. town line.	\$2,900,000
018705.00 2017	Rangeley	Aviation Apron New Construction	Steven A. Bean Municipal Airport	Safety and infrastructure improvements that may include the permitting, design and construction of the aircraft apron - Phase 1 at the Steven A. Bean Municipal Airport (8B0).	\$607,700
018705.01 2019	Rangeley	Aviation Apron New Construction	Steven A. Bean Municipal Airport	Safety and infrastructure improvements that may include construction of the aircraft apron - Phase 2 at the Steven A. Bean Municipal Airport (8B0).	\$345,050
018955.00 2017 HCP 6	Rangeley	Bridge Replacement	Mingo Loop Road	Hunter Cove Bridge (#2384) over Hunter Cove. Located 0.21 of a mile east of Hotel Road.	\$1,800,000
022220.00 2017 HCP 2	Rangeley	Bicycle-Pedestrian Trail, On-Road Bicycle-Pedestrian - PE Only	Route 4	Beginning on the west side of Main Street at the Scenic Overlook, and extending northerly 0.30 of a mile to the existing sidewalk that ends just north of Grandview Avenue.	\$65,035
WR 33084 2017 HCP 5	Rangeley	Drainage Maintenance	Loon Lake Road	Repairing basins in Rangeley on Loon Lake Road.	\$30,000
WR 33640 2017 HCP 5	Rangeley Plt	Drainage Maintenance	South Shore Drive	Replacing an instream pipe on South Shore Drive in Rangeley Plt.	\$12,000
022102.00 2018	Rangeley Plt, Sandy River Plt	Highway Paving Light Capital Paving	South Shore Drive	Beginning at Rumford Road and extending east 7.56 miles to Main Street.	\$330,032
022102.00 2018	Rangeley, Rangeley Plt	Highway Paving Light Capital Paving	Route 17	Beginning at the Township D town line and extending north 10.02 miles to Carry Road.	\$437,423

ID/Year	Municipality	Scope	Name	Description	Funding
WR 33700 2017 HCP 4	Salem Twp	Bridge and Structural Maintenance	Route 142	Replacing curb and rail on Quick Stream Bridge (#3057) which carries Route 142 over the West Branch of Quick Stream.	\$65,000
018848.00 2017 HCP 2	Sandy River Plt	Highway Safety and Spot Improvements Slope Stabilization/Protection	Route 4	Beginning 0.82 of a mile north of Township E town line and extending northerly 0.10 of a mile.	\$300,000
018956.00 2017 HCP 5	Sandy River Plt	Bridge Replacement	South Shore Drive	South Side Bridge (#3586) over Long Pond Stream. Located 0.24 of a mile west of Route 4.	\$1,515,000
020537.00 2017 HCP 2	Sandy River Plt	Highway Safety and Spot Improvements Large Culvert Rehabilitation	Route 4	Restore Aquatic Organism Passage to a recently installed culvert (#46859) located 1.25 miles northwest of Township E town line.	\$123,000
018808.00 2017 HCP 4	Strong	Highway Safety and Spot Improvements Guard Rail Installation And Replacement	Route 149	Install bridge approach rail to McLeary Brook Bridge (#0403) over McLeary Brook. Located 0.29 of a mile south of Knowlton Road.	\$30,000
022358.00 2018/19 HCP 4	Strong	Bridge Painting	Route 145	Sandy River Bridge (#5161) over Sandy River. Located 0.05 of a mile north of Route 4.	\$500,000
018953.00 2018/19 HCP 6	Temple	Bridge Rehabilitation	Day Mountain Road	Blodgett Bridge (#3974) over Temple Stream. Located 0.06 of a mile north of Intervale Road.	\$400,000
008670.30 2018/19 HCP 3	Township D	Highway Safety and Spot Improvements Safety Improvements	Route 17-Scenic Turnout	"Height of Land" Scenic Turnout Phase 2: Roadway approach/entrance improvements, and approach signage, including improvements at the scenic turnout at the "Height of Land".	\$970,688
017769.00 2018/19 HCP 3	Township D	Highway Safety and Spot Improvements Safety Improvements	Route 17-Scenic Turnout	"Height of Land" Scenic Turnout Phase 2: Improvements including paths, interpretive panels, parking lot improvements and landscaping.	\$338,453
022102.00 2018	Weld	Highway Paving Light Capital Paving	West Side Road	Beginning at Web Beach Road and extending 3.96 miles north to Phillips Road.	\$172,874

ID/Year	Municipality	Scope	Name	Description	Funding
021898.00 2018/19 HCP 1	Wilton	Bridge Deck Replacement	Route 2	Wilson Stream Bridge (#5936) over Wilson Stream. Located 0.25 of a mile east of Cemetery Road.	\$900,000
021994.00 2017 HCP 1	Wilton	Highway Paving Ultra Thin Bonded Wearing Surface	Route 2	Beginning 0.04 of a mile southwest of Depot Street and extending southwesterly 6.05 miles.	\$1,189,396
022378.00 2018/19 HCP 1	Wilton	Bridge Painting	Route 2	Wilson Stream Bridge (#5936) over Wilson Stream. Located 0.25 of a mile east of Cemetery Road.	\$250,000
WR 32327 2017 HCP 4	Wilton	Drainage Maintenance	Route 156	Ditching on Depot Street (Route 156) beginning 0.04 of a mile southeast of Main Street and extending east 0.13 of a mile.	\$5,000
WR 32969 2017 HCP 1	Wilton	Drainage Maintenance	Route 2	Ditching in Wilton on Route 2 from the Gammon Hill Road to the junction of Main Street.	\$50,000
WR 33710 2017 HCP 4	Wilton	Drainage Maintenance	Main Street	Refacing the outlet on a box culvert (#979174) in Wilton on Main Street located 0.10 of a mile northeast of McLaughlin Road.	\$45,000

Hancock

Hancock County	
Population	54,420
Land Area (sq mi)	1,587
Bridges	122
Highway Corridor Priority Miles	
HCP 1	81
HCP 2	34
HCP 3	141
HCP 4	62
HCP 5	215
Total HCP 1-5	532



Hancock ID/Year	Municipality	Scope	Name	Description	Funding
021710.00 2017 HCP 1	Amherst	Bridge Wearing Surface Replacement	Route 9	Sumner Bridge (#3138) over West Branch Union River. Located 0.40 of a mile east of Foster Road.	\$150,000
021711.00 2017 HCP 1	Amherst	Bridge Painting	Route 9	Sumner Bridge (#3138) over West Branch Union River. Located 0.40 of a mile east of Foster Road.	\$250,000
021870.00 2018/19 HCP 1	Amherst	Bridge Culvert Replacement	Route 9	Half Mile Brook Bridge (#6246) over Half Mile Pond. Located 0.05 of a mile east of Haynes Brook Road.	\$600,000
018770.00 2017 HCP 1	Amherst, Aurora	Highway Paving Mill And Fill	Route 9	Beginning 0.22 of a mile east of Smith Road and extending easterly 3.24 miles.	\$1,121,000
018775.00 2017 HCP 1	Aurora, Osborn, T22 MD, T28 MD	Highway Paving 1 1/4" Overlay	Route 9	Beginning 0.24 of a mile west of Richardson Road and extending easterly 8.13 miles.	\$3,283,200
018776.00 2018/19 HCP 3	Bar Harbor	Highway Safety and Spot Improvements Drainage Improvements	Route 3	Beginning at Eden Street and extending east 0.48 of a mile.	\$130,000
020839.00 2017	Bar Harbor	Marine Piers, Floats And Fenders New Construction	Ells Pier	Replacement of float system, located at Ells Pier at the intersection of West and Main Street.	\$90,000
017712.00 2018/19 HCP 5	Blue Hill	Bridge Improvement	Route 175	Blue Hill Falls Bridge (#5038) over the tidal basin. Located 0.66 of a mile south of Route 172.	\$7,100,000
018728.00 2018/19 HCP 3	Blue Hill	Bridge Superstructure Replacement	Route 15	Village Bridge (#2893) over Mill Stream. Located 0.04 of a mile northeast of Water Street.	\$1,000,000
018777.00 2018/19 HCP 3	Blue Hill	Highway Construction/ Rehabilitation Reconstruction	Route 15	Beginning at the Sedgwick town line and extending north 2.09 miles.	\$1,550,000

ID/Year	Municipality	Scope	Name	Description	Funding
021845.00 2018/19 HCP 3	Blue Hill	Highway Safety and Spot Improvements Drainage Improvements	Route 15	Beginning 0.06 of a mile south of Mill Street and extending northerly 0.06 of a mile.	\$185,000
018844.00 2018/19 HCP 3, 5	Blue Hill, Deer Isle, Ellsworth, Mariaville, Mount Desert, Orland, Penobscot	Highway Safety and Spot Improvements Guard Rail Installation And Replacement	Various Locations	Replacement of old cable guardrail with w-beam and standard end treatments in various segments.	\$300,000
022112.00 2018	Blue Hill, Orland, Surry	Highway Paving Light Capital Paving	Route 176	Beginning at Route 3 and extending south 19.47 miles to Ellsworth Road.	\$930,179
WR 33164 2017 HCP 5	Blue Hill, Penobscot	Drainage Maintenance	Route 177	Removing excess shoulder material on Route 177 from Tamworth Farm Road to Penobscot Village.	\$24,900
021677.00 2018/19 HCP 5	Brooklin, Sedgwick	Bridge Replacement	Route 175	Benjamin River Bridge (#3216) over Benjamin River. Located at the Sedgwick town line.	\$1,500,000
018809.00 2018/19 HCP 5	Brooksville, Penobscot, Sedgwick	Highway Safety and Spot Improvements Roadside Improvements	Route 176	Ledge removal at various locations between Mines Road in Sedgwick and extending north 3.51 miles.	\$35,000
018812.00 2018/19 HCP 3	Bucksport	Highway Safety and Spot Improvements Large Culvert Replacement	Route 46	Large culvert (#264890) located 0.37 of a mile northeast of Heritage Park Road.	\$425,000
021671.00 2017 HCP 1	Bucksport	Bridge Wearing Surface Replacement	Route 1	Dr. Ed Tegan Memorial Bridge (#3010) over the East Channel of the Penobscot River. Located at the Verona-Bucksport town line.	\$1,000,000
022414.00 2018/19 HCP 2	Bucksport	Highway Paving Mill And Fill	Route 15	Beginning 0.04 of a mile northwest of First Street and extending northwesterly 0.81 of a mile.	\$759,620
022412.00 2018/19 HCP 1	Bucksport, Orland	Highway Paving Mill And Fill	Route 1	Beginning 0.01 of a mile north of the Verona Island town line and extending easterly 4.15 miles.	\$2,437,843

ID/Year	Municipality	Scope	Name	Description	Funding
WR 32594 2017	Bucksport, Orland	Bridge and Structural Maintenance	Bald Mountain Road	Grouting abutments of Moosehorn Bridge (#5494) on Bald Mountain Road in Orland	\$27,200
WR 33165 2017 HCP 5	Castine, Penobscot	Drainage Maintenance	Route 199	Removing excess material from shoulders and ditch various locations and changing culverts along Route 199 from the intersection of Route 15 in Penobscot to the intersection of Route 166A in Castine.	\$161,300
WR 33174 2017 HCP 1	Dedham	Bridge and Structural Maintenance	Route 1A	Repairing bridge seats on the Maine Central Railroad Bridge (#6324) which carries Route 1A over the railroad in Dedham.	\$51,000
WR 34048 2017 HCP 1	Dedham	Bridge and Structural Maintenance	Route 1	Repairing bearing seats, abutments and painting beam ends on Route 1A / MCRR Bridge (#6324) which carries Route 1 over the railroad.	\$136,500
021998.00 2017 HCP 1	Dedham, Ellsworth	Highway Paving Ultra Thin Bonded Wearing Surface	Route 1A	Beginning 0.07 of a mile south of Lily Road and extending southerly 3.29 miles.	\$1,039,075
018816.00 2017 HCP 3	Deer Isle	Highway Safety and Spot Improvements Guard Rail Installation And Replacement	Route 15	Beginning 0.28 of a mile west of Hardy Hill Road and extending westerly 0.48 of a mile.	\$250,000
022356.00 2018/19 HCP 3	Deer Isle, Stonington	Bridge Replacement	Route 15	Mill Hill Bridge (#3063) over Mill Pond Outlet. Located on the Stonington- Deer Isle town line.	\$2,250,000
021718.00 2018/19 HCP 5	Ellsworth	Bridge Culvert Rehabilitation	Christian Ridge Road	Branch Pond Bridge (#3139) over Branch Pond Stream. Located 0.34 of a mile north of Red Bridge Road.	\$100,000
022052.00 2017 HCP 2	Ellsworth, Hancock	Highway Paving Ultra Thin Bonded Wearing Surface	Route 1	Beginning 0.07 of a mile east of Myrick Street and extending easterly 7.43 miles.	\$1,486,908
WR 32956 2017 HCP 3	Ellsworth, Hancock	Drainage Maintenance	Washington Junction Road	Removing excess material from shoulder, changing culverts and ditching on Washington Junction Road beginning at the Ellsworth-Hancock town line and proceeding to Route 1 in Hancock.	\$130,700

ID/Year	Municipality	Scope	Name	Description	Funding
021785.00 2017 HCP 3	Franklin	Highway Safety and Spot Improvements Large Culvert-PE Only	Route 182	Cross culvert (#110136) located 0.19 of a mile north of Alder Brook Hill Road.	\$120,000
WR 32532 2017 HCP 5	Franklin	Drainage Maintenance	Route 200	Ditching and replacing culverts beginning near the Downeast Sunrise Trail crossing and extending northwest 0.35 of a mile.	\$36,500
022106.00 2018	Franklin, Sullivan	Highway Paving Light Capital Paving	Route 200	Beginning at Route 1 and extending north 5.93 miles to Route 182.	\$558,161
WR 32513 2017 HCP 4	Franklin, Sullivan	Drainage Maintenance	Route 200	Grading shoulders, replacing culverts and ditching on Route 200 starting at the intersection of Route 1 in Sullivan continuing to the intersection of Route 182 in Franklin.	\$195,450
022202.00 2018/19	Frenchboro	Marine Piers, Floats And Fenders Reconstruction	Lunt Harbor	Construction of new Frenchboro dolphin.	\$325,000
WR 32423 2017	Frenchboro, Swans Island, Tremont	Bridge and Structural Maintenance	Various Slips	Routine scheduled maintenance on movable bridges located at Bass Harbor, Swans Island and Frenchboro.	\$84,500
019415.00 2017 HCP 5, 4	Gouldsboro	Bicycle-Pedestrian Trail, On-Road New Construction	Route 186	Beginning 0.03 of a mile north of Route 195 and extending southerly 0.22 of a mile.	\$430,175
WR 32430 2017 HCP 5	Hancock, Lamoine	Drainage Maintenance	Mud Creek Road	Ditching, replacing culverts and removing excess material from shoulders on the Mud Creek Road beginning at Route 1 in Hancock and extending to Route 204 in Lamoine.	\$193,800
WR 32701 2017 HCP 4	Mariaville	Drainage Maintenance	Route 179	Ditching and replacing culverts on Route 179 in Mariaville beginning at the Mariaville-Waltham town line and extending northerly 1.60 miles.	\$45,100
018359.00 2017 HCP 3	Mount Desert	Highway Safety and Spot Improvements Highway Improvement-PE Only	Route 3	To determine solution to erosion near Stanley Brook from underdrain outfall from Route 3.	\$256,311

ID/Year	Municipality	Scope	Name	Description	Funding
024012.00 2017	Mount Desert	Highway Paving Light Capital Paving	Route 198	Beginning at Peabody Street and extending south 0.83 of a mile to Main Street.	\$78,124
024012.00 2017	Mount Desert	Highway Paving Light Capital Paving	Route 3	Beginning 0.87 of a mile south of Sargeant Drive and extending northerly 2.10 miles to Eagle Lake Road.	\$197,663
024012.00 2017	Mount Desert	Highway Paving Light Capital Paving	Route 3	Beginning at Upper Dunbar Road and extending southwest 4.00 miles to Gate House Road.	\$376,500
WR 33351 2017 HCP 5	Orland	Drainage Maintenance	Gilpin Road	Ditching on the Gilpin Road in Orland beginning at the intersection of Route 15 and extending westerly 0.70 of a mile.	\$51,900
021825.00 2017 HCP 5	Sedgwick	Highway Safety and Spot Improvements Large Culvert-PE Only	Route 172	Large culvert (#47198) located 0.33 of a mile south of Hales Hill Road.	\$30,000
022112.00 2018	Sedgwick	Highway Paving Light Capital Paving	Ridge Road	Beginning at Sedgwick Road and extending northwest 4.10 miles to Mines Road.	\$195,878
WR 33352 2017 HCP 5	Sedgwick	Drainage Maintenance	Sedgwick Ridge Road	Removing excess material, changing culverts and ditching along Sedgwick Ridge Road from the intersection of Route 15 to the intersection of Route 172.	\$107,300
WR 34029 2017 HCP 5	Sedgwick	Drainage Maintenance	North Sedgwick Road	Drainage improvements on the North Sedgwick Road staring at the intersection of Route 175 in Sedgwick and extending north to 2.5 miles south of the Blue Hill town line.	\$200,000
022204.00 2018/19 HCP 3	Southwest Harbor	Bicycle-Pedestrian Urban Highways Sidewalk Construction	Main Street	Located on the west side of Main Street from Apple Lane and extending 0.20 of a mile to the entrance to "The Village at Ocean's End".	\$500,000
022516.16 2017 HCP 3	Southwest Harbor	Highway Construction/ Rehabilitation Reconstruction	Route 102	Beginning 400 feet north of Apple Lane and extending southerly 0.27 miles.	\$196,000

ID/Year	Municipality	Scope	Name	Description	Funding
WR 32576 2017 HCP 5	Southwest Harbor	Drainage Maintenance	Route 102A	Ditching and replacing pipes on Route 102A between Haddock Road and Cable Crossing Road.	\$26,600
021702.00 2018/19 HCP 3	Southwest Harbor, Tremont	Bridge Replacement	Route 102	Marsh Bridge (#2511) over Marsh Brook. Located on the Southwest Harbor-Tremont town line.	\$1,500,000
WR 32810 2017	Southwest Harbor, Tremont	Drainage Maintenance	Route 102A	Removing excess material from shoulder on Route 102A in Southwest Harbor and Tremont starting at the intersection of Route 102 (Main Street) and proceeding to the intersection of Route 102 (Bass Harbor Road).	\$57,900
022630.00 2018/19 HCP 6	Stonington	Bridge Replacement	Oceanville Road	Oceanville Bridge (#3696) over Oceanville Thoroughfare. Located 0.38 of a mile west of Hatchs Cove Road.	\$1,000,000
WR 31637 2017 HCP 2	Sullivan	Bridge and Structural Maintenance	Route 1	Removing fill from tops of the wings and head walls, installing gabion baskets, rip rap and repair one wing on Flanders Stream Bridge (#2285) which carries Route 1 over Flanders Stream.	\$62,000
WR 32624 2017 HCP 4	Sullivan	Drainage Maintenance	Route 200	Repairing a granite large culvert (#922379) located 1.30 miles west of the intersection of Route 1.	\$11,300
024012.00 2017	Swans Island	Highway Paving Light Capital Paving	Atlantic Road	Beginning at North Road and extending northeast 2.58 miles to Thomas Road.	\$242,843
WR 33665 2017	Swans Island	Bridge and Structural Maintenance	Ferry Road	Replacing the Swans Island Ferry Terminal apron with a rebuilt one.	\$50,000
019305.00 2018/19 HCP 5	Tremont	Bridge Replacement	Trenton Road	Clark Bridge (#3663) over Marshall Brook. Located 0.14 of a mile northwest of Flat Iron Road.	\$1,700,000
019305.10 2018/19 HCP 5	Tremont	Bicycle-Pedestrian Trail, On-Road New Construction	Tremont Road	New sidewalk: beginning at Flat Iron Road and extending west 0.20 of a mile to the south entrance to Tremont Consolidated School.	\$215,000

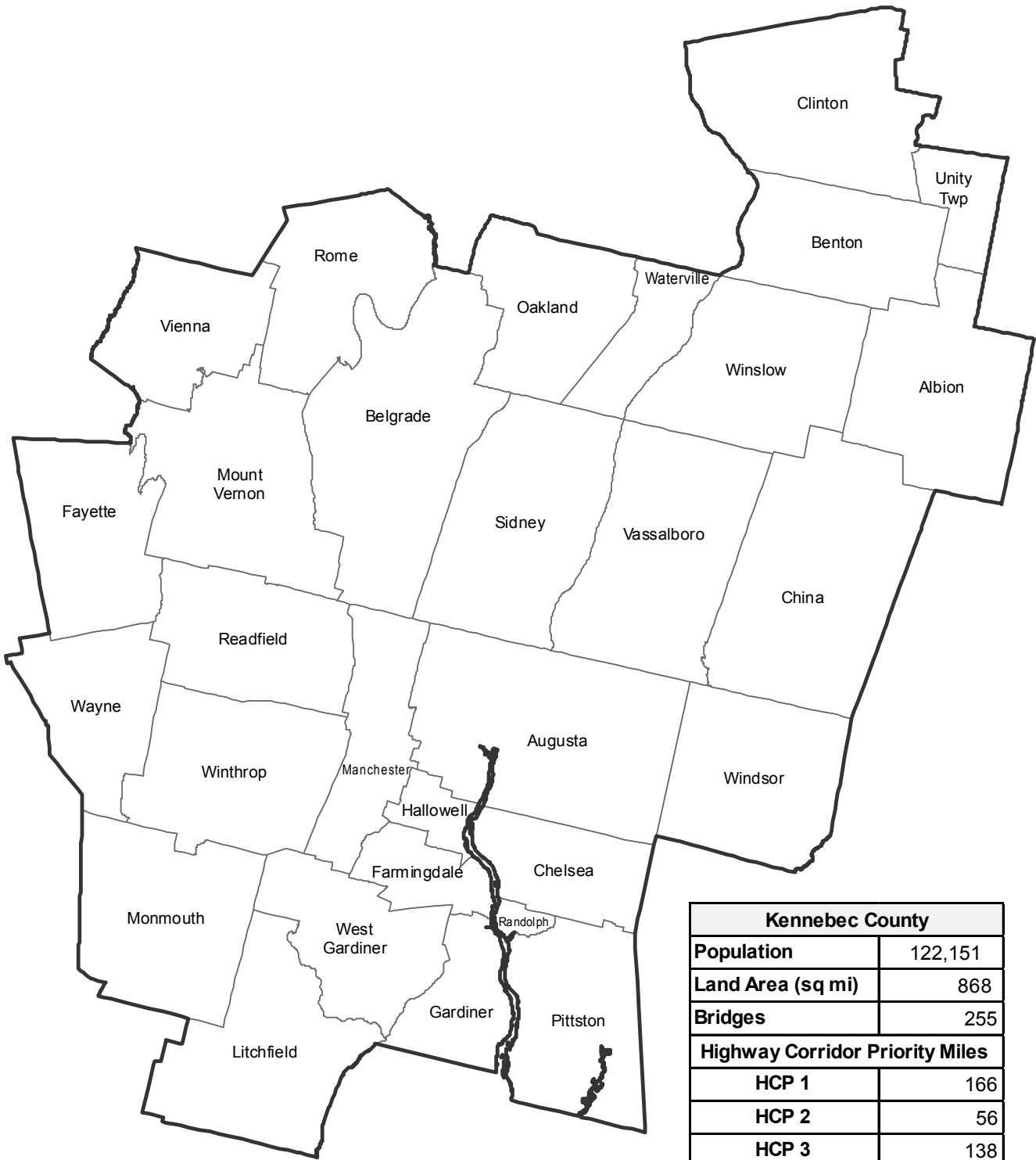
ID/Year	Municipality	Scope	Name	Description	Funding
023018.00 2018/19	Tremont	Marine Boat Ramps New Construction	Dock Rehabilitation	Replace stingers, pilings, decking, install bracing and shore up municipal pier.	\$300,000
023020.00 2017 HCP 4	Tremont	Highway Safety and Spot Improvements Slope Stabilization/Protection	Shore Road	Located 0.12 of a mile south of McMullen Avenue.	\$75,000
WR 33676 2017	Tremont	Bridge and Structural Maintenance	Shore Road	Strip and paint the Bass Harbor Ferry Terminal in Bass Harbor.	\$47,000
017163.02 2018	Trenton	Public Transportation New Construction	Acadia Gateway Center	FTA Partial construction funding of Acadia Gateway Center (AGC) Phase 2 and 3 - Construction of the Intermodal Facility and Welcome Center.	\$3,800,000
018710.01 2018	Trenton	Aviation Runway/Taxiway Resurfacing	Hancock County - Bar Harbor Airport	Safety and infrastructure improvements that may include airfield pavement markings at the Hancock County - Bar Harbor Airport (BHB).	\$162,740
018710.02 2019	Trenton	Aviation Runway/Taxiway Crack Sealing	Hancock County - Bar Harbor Airport	Safety and infrastructure improvements that may include airfield pavement markings at the Hancock County - Bar Harbor Airport (BHB).	\$162,740
018710.03 2017	Trenton	Aviation Runway/Taxiway Reconstruction	Hancock County - Bar Harbor Airport	Safety and infrastructure improvements that may include detention basin improvements - wildlife mitigation at the Hancock County - Bar Harbor Airport (BHB).	\$309,000
018710.04 2017	Trenton	Aviation Airport Buildings New Construction	Hancock County - Bar Harbor Airport	Safety and infrastructure improvements that may include preliminary design and permitting for the snow removal equipment building and obstruction removal at the Hancock County - Bar Harbor Airport (BHB).	\$154,500
018710.05 2018	Trenton	Aviation Airport Buildings Sale Or Purchase Of Lot Or Building	Hancock County - Bar Harbor Airport	Safety and infrastructure improvements that may include easement acquisition on the Runway 22 end at the Hancock County - Bar Harbor Airport (BHB).	\$154,500
018710.06 2018	Trenton	Aviation Apron Reconstruction	Hancock County - Bar Harbor Airport	Safety and infrastructure improvements that may include apron and parking lighting upgrade at the Hancock County - Bar Harbor Airport (BHB).	\$92,700

ID/Year	Municipality	Scope	Name	Description	Funding
018710.07 2018	Trenton	Aviation Airport Buildings Reconstruction	Hancock County - Bar Harbor Airport	Safety and infrastructure improvements that may include terminal building inbound baggage and restroom reconfiguration at the Hancock County - Bar Harbor Airport (BHB).	\$123,600
018710.08 2018	Trenton	Aviation Apron Reconstruction	Hancock County - Bar Harbor Airport	Safety and infrastructure improvements that may include reconstruction of the eligible portion of Caruso Drive and short-term terminal parking lot at the Hancock County - Bar Harbor Airport (BHB).	\$561,350
018710.09 2019	Trenton	Aviation Navigation Aids/Lights Removal Of Obstructions	Hancock County - Bar Harbor Airport	Safety and infrastructure improvements that may include obstruction removal on Runway 4 and Runway 22 ends at the Hancock County - Bar Harbor Airport (BHB).	\$77,250
018710.17 2017	Trenton	Aviation Runway/Taxiway Resurfacing	Hancock County - Bar Harbor Airport	Safety and infrastructure improvements that may include airfield pavement markings at the Hancock County - Bar Harbor Airport (BHB).	\$154,500
022364.00 2018/19 HCP 1	Trenton	Bridge Painting	Route 3	Mount Desert Bridge (#2591) over Mount Desert Narrows. Located 0.21 of a mile south of Haynes Point Road.	\$400,000
023022.00 2018/19 HCP 5	Trenton	Highway Safety and Spot Improvements Large Culvert Replacement	Route 230	Large culvert (#46200) located 0.36 of a mile south of the Ellsworth town line.	\$600,000
023024.00 2017 HCP 1	Trenton	Highway Safety and Spot Improvements Slope Stabilization/Protection	Route 3	Located 0.49 of a mile north of the Bar Harbor town line.	\$75,000
018523.17 2017 HCP 1	Verona Island	MaineDOT Multimodal System Operations Operating Assistance	Observatory	Operating costs at the Penobscot Narrows Observatory.	\$150,000
018523.18 2018 HCP 1	Verona Island	MaineDOT Multimodal System Operations Operating Assistance	Observatory	Operating costs at the Penobscot Narrows Observatory.	\$150,000
018523.19 2019 HCP 1	Verona Island	MaineDOT Multimodal System Operations Operating Assistance	Observatory	Operating costs at the Penobscot Narrows Observatory.	\$150,000

ID/Year	Municipality	Scope	Name	Description	Funding
WR 33166 2017 HCP 5	Verona Island	Drainage Maintenance	East Side Drive, West Side Drive	Ditching on East Side Drive and West Side Drive on Verona Island.	\$270,000
WR 33531 2017 HCP 5	Verona Island	Drainage Maintenance	East Side Drive	Replacing culverts on East Side Drive in Verona Island.	\$62,300
014197.11 2017 HCP 6	Winter Harbor	Highway Safety and Spot Improvements Scenic Improvements	School Street	Schoodic Scenic Byway. Phase II - Construct sidewalks, signage, and pedestrian facilities.	\$89,782

Kennebec

Kennebec



Kennebec County	
Population	122,151
Land Area (sq mi)	868
Bridges	255
Highway Corridor Priority Miles	
HCP 1	166
HCP 2	56
HCP 3	138
HCP 4	180
HCP 5	174
Total HCP 1-5	714



Kennebec ID/Year	Municipality	Scope	Name	Description	Funding
022092.00 2018	Albion	Highway Paving Light Capital Paving	South Freedom Road	Beginning at the Freedom town line and extending northwest 4.15 miles to Route 9.	\$164,688
WR 33085 2017	Albion	Bridge and Structural Maintenance	Robbins Road	Repairing curb on McDonald Bridge #2529 which carries Robbins Road over 15 Mile Stream, located 0.11 of a mile east of Hussey Road.	\$20,000
022092.00 2018	Albion, Benton	Highway Paving Light Capital Paving	Albion Road, Benton Road	Beginning at Route 139 and extending southeast 7.05 miles to Route 202.	\$279,772
022092.00 2018	Albion, Winslow	Highway Paving Light Capital Paving	Albion Road, Winslow Road	Beginning at Route 139 and extending east 7.53 miles to Route 9.	\$298,820
WR 33596 2017 HCP 4	Albion, Benton	Drainage Maintenance	Albion Road, Benton Road	Ditching on Albion-Benton Road in Albion and Benton starting at the intersection of Garland Road in Benton and heading southeast 7.05 miles to the intersection of Route 202 in Albion.	\$34,000
WR 32626 2017 HCP 5	Albion, Winslow	Drainage Maintenance	Albion Road	Cleaning under guardrail on the Albion Road beginning at the intersection of Garland Road and extending 7.2 miles east.	\$13,000
WR 33377 2017 HCP 5	Albion, Winslow	Drainage Maintenance	Albion Road	Replacing multiple instream culverts on the Albion Road in Winslow.	\$275,000
WR 33578 2017 HCP 5	Albion, Winslow	Drainage Maintenance	Albion Road, Winslow Road	Ditching on the Albion-Winslow Road in Winslow and Albion starting at the intersection of Garland Road in Winslow traveling easterly for 7.6 miles to the Route 202 intersection in Albion.	\$37,000
018716.16 2017	Augusta	Aviation Runway/Taxiway New Construction	Augusta State Airport	Safety and infrastructure improvements that may include parking lot expansion and safety improvements - Phase 1 at the State-owned Augusta State Airport (AUG).	\$196,666
018716.17 2017	Augusta	Aviation Runway/Taxiway Capital Equipment Purchase	Augusta State Airport	Capital needs that may include passenger parking lot safety improvements at the State-owned Augusta State Airport (AUG).	\$300,000

ID/Year	Municipality	Scope	Name	Description	Funding
018716.19 2019	Augusta	Aviation Airport Buildings New Construction	Augusta State Airport	Capital needs at the State-owned Augusta State Airport (AUG).	\$200,000
018771.00 2017 HCP 3, 5	Augusta	Highway Paving Mill And Fill	Armory Street	Beginning at Route 201 and extending west 0.80 of a mile and continuing onto Armory Street and extending 0.18 of a mile.	\$549,000
018772.00 2017 HCP 2	Augusta	Highway Paving Mill And Fill	Route 27	Beginning at University Drive and extending north 1.00 mile.	\$622,000
018773.00 2017 HCP 4, 5	Augusta	Highway Paving Mill And Fill	Sewall Street	Beginning at Hallowell town line and extending northerly 1.01 miles.	\$528,340
018774.00 2017 HCP 4, 5	Augusta	Highway Paving Mill And Fill	Winthrop Street	Beginning at Airport Road and extending east 0.51 of a mile. Work will include minor road realignment at the airport.	\$109,000
019399.00 2017	Augusta	Bicycle-Pedestrian Trail, Off-Road New Construction	Downtown Riverfront	Bicycle and Pedestrian Trail extending Kennebec River Rail Trail to Waterfront Park/Water Street for 0.25 of a mile.	\$310,000
019402.00 2018/19 HCP 2	Augusta	Bicycle-Pedestrian Trail, On-Road New Construction	Route 27	Beginning at Townsend Road and extending north 0.62 of a mile.	\$413,978
020655.01 2018	Augusta	Aviation Runway/Taxiway New Construction	Augusta State Airport	Safety and infrastructure improvements that may include parking lot expansion and safety improvements - Phase 2 at the State-owned Augusta State Airport (AUG).	\$171,667
020655.02 2019	Augusta	Aviation Runway/Taxiway Capital Equipment Purchase	Augusta State Airport	Safety and infrastructure improvements that may include snow removal equipment acquisition - Phase 1 at the State-owned Augusta State Airport (AUG).	\$171,667
021660.00 2018/19	Augusta	Highway Safety and Spot Improvements Signing	Water Street	Water Street Underpass Bridge (#0564) over Maine Central railroad. Located 0.01 of a mile north of Commercial Street. Install overhead collision warning system.	\$45,000

ID/Year	Municipality	Scope	Name	Description	Funding
021672.00 2017 HCP 1	Augusta	Bridge Improvement-PE Only	Route 202	Western Avenue/ Interstate 95 Bridge (#5808) over Interstate 95. Located 0.27 of a mile south of Old Winthrop Road.	\$250,000
021712.00 2017 HCP 2	Augusta	Bridge Painting	Bridge Street	Calumet at Old Fort Western Bridge (#3078) over Kennebec River. Located 0.04 of a mile east of Water Street.	\$1,100,000
021872.00 2017 HCP 5	Augusta	Bridge Improvement-PE Only	Rines Hill Bridge	Rines Hill Bridge (#3528) over the Old Maine Central Rail Road. Located on Water Street .	\$250,000
021926.07 2017 HCP 5	Augusta	Maintenance Highway Rehabilitation	Townsend Road	Beginning at Northern Avenue and extending north 0.82 of a mile to Civic Center Drive.	\$300,000
021980.00 2017 HCP 1	Augusta	Highway Paving Ultra Thin Bonded Wearing Surface	Route 3	Beginning 0.15 of a mile east of Church Hill Road and extending westerly 3.29 miles.	\$789,747
021982.00 2017 HCP 2	Augusta	Highway Paving Ultra Thin Bonded Wearing Surface	Route 201	Beginning at Cony Circle and extending northerly 1.22 miles.	\$342,184
022272.00 2018/19 HCP 1	Augusta	Bridge Painting	Interstate 95	Augusta Interchange Bridge (#5809) over Route 11. Located 0.33 of a mile north of Exit 109 on Interstate 95 northbound.	\$350,000
022274.00 2018/19 HCP 1	Augusta	Bridge Painting	Interstate 95	Ramp F / Interstate 95 Bridge (#5807) carrying ramp to and from Interstate 95 over Interstate 95. Located 0.05 of a mile south of Western Avenue.	\$350,000
022717.17 2017	Augusta	Aviation Transportation Administration General Program Administration	Augusta State Airport	Funding for Operations at the State-owned Augusta State Airport (AUG).	\$550,000
022717.18 2018	Augusta	Aviation Transportation Administration General Program Administration	Augusta State Airport	Funding for Operations at the State-owned Augusta State Airport (AUG).	\$550,000

ID/Year	Municipality	Scope	Name	Description	Funding
022717.19 2019	Augusta	Aviation Transportation Administration General Program Administration	Augusta State Airport	Funding for Operations at the State-owned Augusta State Airport (AUG).	\$550,000
022938.00 2019 HCP 2, 3	Augusta	Highway System Operations Intersection Improvements W/ Signal	Route 3	Located at the intersection of Route 201 and Route 3.	\$300,000
021763.00 2018/19 HCP 5, 6, 1, 4, 3	Augusta, Benton, Bowdoinham, Clinton, Fairfield, Gardiner, Richmond, Waterville, West Gardiner	Bridge Protective Coating	Interstate 95/295 Bridges	Interstate 95 bridges from Richmond to Waterville.	\$1,000,000
022456.00 2018/19 HCP 2	Augusta, Chelsea, Randolph	Highway Paving 1 1/4" Overlay	Route 9	Beginning 0.02 of a mile north of Route 27 and extending northerly 4.52 miles to the Augusta city line.	\$1,642,069
022392.00 2017 HCP 1	Augusta, Manchester	Highway Construction/ Rehabilitation Highway Improvement-PE Only	Route 202	Beginning 0.16 miles east of intersection of Granite Hill Road and extending easterly 1.67 miles.	\$25,000
020889.00 2017 HCP 1	Augusta, Oakland, Sidney, Waterville	Highway Paving Ultra Thin Bonded Wearing Surface	Interstate 95 SB	Beginning 0.03 mile south of the Waterville town line and extends south 4.38 miles to 0.19 mile north of Sidney-Waterville town line; from 0.02 mile south of Dinsmore Road and extending 8.23 miles to 0.02 of a mile north of Maine Turnpike.	\$2,017,600
024005.00 2017	Augusta, Somerville, Windsor	Highway Paving Light Capital Paving	Route 105	Beginning at Bolton Hill Road and extending east 9.42 miles to the Somerville town line.	\$518,419
WR 33903 2017 HCP 1	Augusta, Burnham	Custodial Maintenance	Interstate 95 SB	Removing trees and brush from Interstate 95 southbound between Augusta and Burnham.	\$200,000
WR 33718 2017 HCP 2	Augusta, Chelsea, Jefferson, Somerville, Union, Washington, Whitefield, Windsor	Custodial Maintenance	Route 17	Removing trees along the Route 17 corridor beginning at the Augusta urban compact line and extending southeasterly to the Miller Road in Union.	\$100,000
WR 33160 2017 HCP 3	Augusta, Oakland, Sidney	Bridge and Structural Maintenance	Route 23, Route 137, Town Farm Road, Drummond Road	Repairing wearing surfaces on various bridges (#5784, #5785, #5788), all of which carry local roads over Interstate 95, as well as bridges on Route 23 (#3508) and Route 137 (#2268).	\$210,000

ID/Year	Municipality	Scope	Name	Description	Funding
WR 33366 2017 HCP 4	Augusta, Windsor	Drainage Maintenance	Route 105	Replacing instream culverts (#151383, #151396) on Route 105 in Augusta and Windsor.	\$50,000
012773.00 2017 HCP 3	Belgrade	Highway Construction/ Rehabilitation Highway Rehabilitation	Route 8	Beginning 0.05 of a mile north of Route 27 and extending northerly 3.02 miles.	\$5,241,000
WR 33504 2017 HCP 5	Belgrade	Drainage Maintenance	Route 135	Ditching and replacing culverts on Route 135 in Belgrade starting 0.14 of a mile southerly of the West Road and extending to Route 27.	\$34,000
WR 33506 2017 HCP 5	Belgrade	Drainage Maintenance	Castle Island Road	Ditching and replacing a culvert on Castle Island Road starting at Castle Island Lane and extending easterly 0.30 of a mile.	\$10,000
WR 33508 2017 HCP 2	Belgrade	Drainage Maintenance	Route 8	Cleaning under guardrail on Route 8 and 27 in Belgrade beginning 1.86 miles from the Sidney town line and extending northerly for 1.00 mile to 0.70 of a mile south of the Depot Road.	\$19,000
WR 33557 2017 HCP 3	Belgrade	Drainage Maintenance	Route 8	Ditching on Route 8 starting at the intersection of Route 8 and Route 11 extending northerly 1.5 miles.	\$24,000
018253.00 2018/19 HCP 2	Belgrade, Rome	Highway Construction/ Rehabilitation Reconstruction	Route 27	Beginning at West Road and extending north 0.36 of a mile.	\$2,665,000
WR 33507 2017 HCP 2	Belgrade, Rome	Drainage Maintenance	Route 27	Cleaning under guardrail in Belgrade starting 1.09 miles south of the Guptill Road and extending south for 0.70 of a mile.	\$26,000
022482.00 2018/19 HCP 4	Benton	Highway Construction/ Rehabilitation PMRAP DOT Pugmill	Route 139	Beginning at Falls Road and extending northeast 4.40 miles.	\$1,225,000
022829.00 2018/19 HCP 4	Benton	Highway Safety and Spot Improvements Traffic Signals	Neck Road	Located at the intersection of Benton Avenue and the Neck Road.	\$211,500

ID/Year	Municipality	Scope	Name	Description	Funding
WR 34042 2019 HCP 4	Benton	PMRAP	Route 139	Producing, hauling and providing additional support activities for the placement of plant mix recycled asphalt pavement (PMRAP) beginning at the Seabasticook Bridge Road and extending northeast 4.47 miles.	\$500,000
022484.00 2018/19 HCP 4	Benton, Clinton	Highway Construction/ Rehabilitation PMRAP DOT Pugmill	Route 11	Beginning at the north junction of Route 139 and extending northerly 4.23 miles.	\$1,055,000
WR 34041 2019 HCP 4	Benton, Clinton	PMRAP	Route 11	Producing, hauling and providing additional support activities for the placement of plant mix recycled asphalt pavement (PMRAP) beginning 200 feet south of the Seabasticook Bridge Road and extending northerly 4.23 miles.	\$336,000
WR 32625 2017 HCP 5	Benton, Winslow	Drainage Maintenance	Garland Road, Falls Road	Cleaning under guardrail on the Garland Road and Falls Road in Benton and Winslow.	\$10,000
021866.00 2017 HCP 1	Bowdoin, Bowdoinham, Gardiner, Richmond, Topsham, West Gardiner	Highway Paving Ultra Thin Bonded Wearing Surface	Interstate 295 SB	Beginning at the Gardiner tollbooth and extending south 19.60 miles to 3.08 miles southerly of the Topsham town line.	\$3,468,800
WR 33086 2017 HCP 3	Chelsea	Bridge and Structural Maintenance	Route 226	Rehabilitation of the curb on the Trask Bridge (#3030) in Chelsea which carries Route 226 over the Togus stream, located 0.57 of a mile southwesterly of the Hallowell Road.	\$20,000
021770.00 2018/19 HCP 1	China	Highway Safety and Spot Improvements Large Culvert Replacement	Route 202	Large culvert (#269621) located 0.22 of a mile northeast of Rockwood Drive.	\$430,000
WR 33466 2017	China	Department Building and Lot Maintenance	Route 3	Constructing a Cold Storage Building at the MaineDOT South China maintenance lot.	\$85,000
021842.00 2018/19 HCP 4	China, Vassalboro, Winslow	Highway Construction/ Rehabilitation Highway Rehabilitation	Route 32	1) Beginning 1.39 miles north of Village Street and extending northerly 5.65 miles to 1.14 miles north of the Gray Road. 2) Beginning 0.21 of a mile north of Preble Hill and extending northerly 2.40 miles to Timber Oaks Drive.	\$4,000,000
023042.00 2017 HCP 3, 1	China, Windsor	Highway Paving Highway Cpr	Route 32	Beginning at Augusta-Rockland Road and extending northerly 8.53 miles.	\$1,151,550

ID/Year	Municipality	Scope	Name	Description	Funding
WR 33613 2017 HCP 3	China, Windsor	Drainage Maintenance	Route 32	Ditching Route 32 beginning 0.10 of mile north of Deer Ridge Lane and extending northerly 1.5 miles to the China town line.	\$21,000
018731.00 2017 HCP 6	Clinton	Bridge Wearing Surface Replacement	Hill Road	Hill Road Bridge (#5996) over Interstate 95. Located 0.43 of a mile northwest of Victor Lane.	\$400,000
022232.00 2018/19 HCP 6	Clinton	Bridge Replacement	River Road	Manley Holt Bridge (#2508) over Carrabassett Stream. Located 0.22 of a mile north of Pishon Ferry Road.	\$1,500,000
018800.00 2017 HCP 3, 4	Fairfield, Waterville	Highway Paving 1 1/4" Overlay	Route 104	Beginning at Sanger Avenue in Waterville and extending north 5.91 miles.	\$2,712,000
024005.00 2017	Farmingdale, Hallowell	Highway Paving Light Capital Paving	Maple Street	Beginning at Litchfield Road and extending east 2.57 miles to Water Street.	\$141,437
WR 33354 2017 HCP 5	Farmingdale, Hallowell	Drainage Maintenance	Maple Street	Ditching in various locations in Farmingdale and Hallowell on Maple Street beginning at the Litchfield Road continuing 2.50 miles to Route 201 in Hallowell.	\$33,000
013344.10 2018/19	Gardiner	Bicycle-Pedestrian Trail, Off-Road New Construction	Cobbossee Stream Trail	Bicycle-pedestrian trail along the rail line from Water Street to Winter Street. Also, included improvements to rail bridge over stream along Summer Street.	\$940,047
018735.00 2018/19 HCP 2	Gardiner	Bridge Replacement	Route 201	Bridge Street Bridge (#2101) over Cobbossee Stream. Located 0.04 of a mile north of Water Street.	\$6,900,000
018736.00 2018/19 HCP 4	Gardiner	Bridge Replacement	Route 24	Main Avenue Bridge (#3098) over Cobbossee Stream. Located 0.20 of a mile south of Route 27.	\$1,600,000
018736.10 2018/19 HCP 4	Gardiner	Bicycle-Pedestrian Bicycle/Pedestrian Bridge New Construction	Maine Avenue	Main Avenue Bridge (#3098) over Cobbossee Stream. Located 0.20 of a mile south of Route 27.	\$300,000

ID/Year	Municipality	Scope	Name	Description	Funding
018964.00 2017 HCP 4	Gardiner	Bridge Culvert Rehabilitation	Route 24	Rolling Dam 2 Bridge (#6023) over Rolling Dam Stream. Located 0.54 of a mile north of Capen Road.	\$229,488
021926.05 2017 HCP 4, 5	Gardiner	Maintenance Highway Rehabilitation	Water Street	Begins at Church Street and extends 0.13 mile to Brunswick Avenue. Water Street: Begins at Brunswick Avenue and extends 0.10 mile to Maine Avenue. Route 24: Begins 0.10 of a mile south of Cottage Street and extends 1.10 miles.	\$700,000
022312.00 2018/19 HCP 3	Gardiner	Bridge Painting	Route 201	Route 201 Bridge (#1533) over Interstate 295 southbound. Located 0.05 of a mile northeast of Exit 49 off Interstate 295.	\$350,000
022314.00 2018/19 HCP 3	Gardiner	Bridge Painting	Route 201	Route 201 Bridge (#6318) over Interstate 295 northbound. Located 0.18 of a mile southwest of Enterprise Avenue.	\$350,000
022684.00 2018/19 HCP 4, 2	Gardiner	Highway Safety and Spot Improvements Intersection Improvements W/ Signal	Route 201	Replace traffic signals at Route 126 and at Route 27.	\$272,000
WR 33358 2017 HCP 4	Gardiner, Topsham	Drainage Maintenance	Route 201	Cleaning under guardrail on Route 201 in Bowdoin, Bowdoinham and Richmond starting at the Topsham town line traveling northerly to the Gardiner town line.	\$33,000
WR 33527 2017 HCP 5	Gardiner, West Gardiner	Drainage Maintenance	High Street	Ditching at various locations on High Street in West Gardiner beginning at the intersection of the Hallowell Litchfield Road extending easterly to the intersection of Route 201 in Gardiner.	\$30,000
018622.00 2018/19 HCP 1	Hallowell	Highway Construction/ Rehabilitation Reconstruction	Route 201	Beginning 0.10 of a mile north of Winthrop Street and extending southerly 0.54 of a mile.	\$4,840,000
024005.00 2017	Hallowell	Highway Paving Light Capital Paving	Second Street	Beginning at Winthrop Street and extending north 0.71 of a mile.	\$39,074
024005.00 2017	Hallowell, Manchester	Highway Paving Light Capital Paving	Winthrop Street, Granite Hill Road	Beginning at Route 11/202 and extending southerly 4.36 miles to Route 27/201.	\$239,948

ID/Year	Municipality	Scope	Name	Description	Funding
WR 33522 2017	Hallowell, Litchfield	Drainage Maintenance	Hallowell Litchfield Road	Ditching on the Hallowell Litchfield Road at various locations beginning in Litchfield at Route 197 extending northerly to Middle Street in Hallowell.	\$30,000
021789.00 2017 HCP 1	Hampden, Waterville	MaineDOT Multimodal System Operations Rehabilitation	Interstate 95 SB	Improvements to the Hampden Visitor Information Center. Located on Interstate 95 southbound mile marker 179, and Interstate 95 northbound mile marker 175.	\$35,000
022246.00 2018/19 HCP 4	Litchfield	Bridge Culvert Replacement	Richmond Road	Palmer Bridge (#5141) over Maxwell Brook. Located 0.39 of a mile north of the Bowdoin town line.	\$600,000
018954.00 2017 HCP 5	Litchfield, West Gardiner	Bridge Replacement	Pond Road	Burnham Bridge (#2112) over Cobbossee Stream. Located at the West Gardiner-Litchfield town line.	\$2,500,000
021757.00 2017 HCP 4	Litchfield, West Gardiner	Bridge Painting	Hallowell Litchfield Road	Tappan Bridge (#2834) over Cobbossee Stream. Located at the West Gardiner-Litchfield town line.	\$500,000
022376.00 2018/19 HCP 4	Litchfield, West Gardiner	Bridge Substructure Rehabilitation	Hallowell Litchfield Road	Tappan Bridge (#2834) over Cobbossee Stream. Located on the West Gardiner- Litchfield town line.	\$250,000
WR 33525 2017 HCP 5	Litchfield, West Gardiner	Drainage Maintenance	Plains Road	Ditching in various locations in Litchfield and West Gardiner on the Plains Road from the Hallowell Road to the Gardiner town line.	\$32,000
WR 33487 2017 HCP 4	Manchester	Drainage Maintenance	Granite Hill Road	Ditching in various locations on the Granite Hill Road in Manchester beginning at the intersection of Route 202 extending to the Hallowell town line.	\$32,000
018836.00 2017 HCP 4	Monmouth	Highway Safety and Spot Improvements Drainage Improvements	Route 132	Beginning 0.89 of a mile north of Ridge Road and extending northerly 1.00 mile.	\$40,000
019404.00 2017 HCP 6	Monmouth	Bicycle-Pedestrian Trail, On-Road New Construction	Academy Road	Beginning at Route 132 and extending northwest 0.60 of a mile.	\$696,600

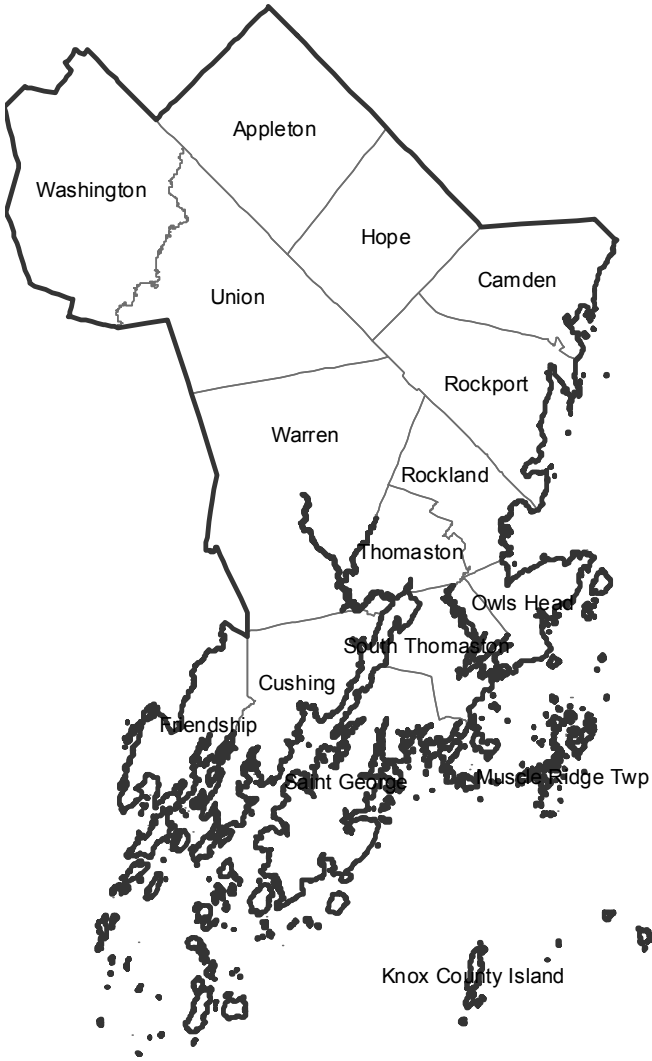
ID/Year	Municipality	Scope	Name	Description	Funding
WR 33483 2017 HCP 5	Monmouth	Drainage Maintenance	Route 135	Ditching in various locations on Route 135 in Monmouth starting at Route 132 going easterly to the Winthrop town line.	\$32,000
021698.00 2018/19 HCP 3	Mount Vernon	Bridge Replacement	Route 41	West Mount Vernon Bridge (#2930) over Echo Lake. Located 0.04 of a mile east of Sandy River Road.	\$800,000
WR 33081 2017	Mount Vernon	Bridge and Structural Maintenance	Wings Mills Road	Replace approach guardrail at Wings Mill Bridge (#2957) which carries the Wings Mill Road over Belgrade Stream in Mount Vernon.	\$15,000
WR 33381 2017 HCP 5	Mount Vernon	Drainage Maintenance	North Road	Replacing cross culvert (#71588) on the North Road in Mount Vernon located 0.04 of a mile easterly of Belgrade Road.	\$60,000
022096.00 2018	Mount Vernon, Vienna	Highway Paving Light Capital Paving	Route 41	Beginning 0.13 of a mile south of the Desert Pond Road and extending northerly 5.77 miles.	\$221,600
WR 33484 2017 HCP 5	Mount Vernon, Readfield	Drainage Maintenance	North Road	Ditching in various locations on the North Road starting at the Route 17 going northerly to Route 41.	\$32,000
022092.00 2018	Oakland	Highway Paving Light Capital Paving	Middle Road	Beginning 0.01 of a mile south of Trafton Road and extending northerly 1.00 mile to Route 23.	\$39,684
022092.00 2018	Oakland	Highway Paving Light Capital Paving	Route 23	Beginning at Middle Road and extending north 1.36 miles to Route 137.	\$53,970
022178.00 2018/19 HCP 4	Oakland	Bicycle-Pedestrian Urban Highways Intersection Improvements W/ Signal	Route 137	Located at the intersections of Oak Street, Pleasant Street, and Heath Street for 0.03 of a mile.	\$75,000
WR 33478 2017 HCP 5	Oakland	Drainage Maintenance	Webb Road	Ditching and replacing two culverts on the Webb Road in Oakland. The first culvert is located 0.02 of mile westerly of the Cottle Road and the second culvert is located 0.01 of a mile westerly of McKenney Lane.	\$19,000

ID/Year	Municipality	Scope	Name	Description	Funding
WR 33209 2017 HCP 5	Oakland, Sidney	Drainage Maintenance	Middle Road	Ditching and replacing culverts on Middle Road starting at Dinsmore Road and extending north to the intersection with Route 23.	\$33,000
WR 33363 2017	Pittston, Washington	Custodial Maintenance	Route 126	Cutting trees and removing brush beginning at Route 220 in Washington and extending to Route 27 in Randolph.	\$150,000
WR 33517 2017 HCP 4, 5	Pittston, Whitefield	Drainage Maintenance	Route 194	Ditching on Route 194 in Pittston and Whitefield beginning at the Route 27 intersection in Pittston extending east to the Alna town line.	\$70,000
021744.00 2018/19 HCP 2	Randolph	Bridge Substructure Rehabilitation	Route 27	Togus Bridge (#2862) over Togus Stream. Located at the Pittston town line.	\$150,000
WR 33380 2017 HCP 4	Readfield	Drainage Maintenance	Route 41	Replacing a cross culvert (#105679) on Route 41 in Readfield 0.02 miles north from the Beans Mills Road.	\$125,000
021819.00 2018/19 HCP 4	Rome, Smithfield	Highway Construction/ Rehabilitation PMRAP DOT Pugmill	Route 225	Beginning at Route 27 and extending east 5.62 miles to Route 8.	\$475,000
021819.10 2018/19 HCP 4	Rome, Smithfield	Highway Construction/ Rehabilitation PMRAP Laydown/Surface HMA	Route 225	Beginning at Route 27 and extending east 5.62 miles to Route 8.	\$925,000
WR 32224 2018 HCP 4	Rome, Smithfield	PMRAP	Route 225	Producing, hauling and providing additional support activities for the placement of plant mix recycled asphalt pavement (PMRAP) beginning at Route 225 and extending east 5.62 miles.	\$320,000
WR 33238 2017 HCP 4	Rome, Smithfield	Drainage Maintenance	Route 225	Ditching and replacing culverts at various locations along Route 225 in Rome and Smithfield.	\$84,000
WR 33767 2017 HCP 4	Rome, Smithfield	Custodial Maintenance	Route 225	Removing trees along Route 225 beginning at Route 27 in Rome and extending easterly to Route 8 in Smithfield.	\$100,000


ID/Year	Municipality	Scope	Name	Description	Funding
018948.00 2017 HCP 5	Sidney	Bridge Culvert Replacement	Middle Road	Mill Pond Bridge (#5463) over Fields Brook. Located 0.14 of a mile north of Lyons Road.	\$500,000
WR 33155 2017	Sidney	Bridge and Structural Maintenance	Town Farm Road	Installing a new bridge rail system on the Town Farm Road Bridge (#5785), which carries the Town Farm Road over Interstate 95 located 0.14 of a mile west of the Junction Road.	\$200,000
WR 33563 2017	Sidney	Drainage Maintenance	Lyons Road	Ditching on Lyons Road starting at the intersection of Lyons Road and Middle Road extending to intersection of Lyons Road and Route 104.	\$20,000
018803.00 2018/19 HCP 4	Vassalboro	Highway Construction/ Rehabilitation Highway Rehabilitation	Route 32	Beginning 1.14 miles north of Gray Road and extending northerly 0.73 of a mile.	\$805,000
018978.00 2017 HCP 3	Vassalboro	Bridge Painting	Route 100	Seven Mile Brook Bridge (#3657) over Seven Mile Brook. Located 0.23 of a mile south of Webber Pond Road.	\$750,000
WR 33368 2017 HCP 5	Vassalboro	Drainage Maintenance	Oak Grove Road	Replacing a cross culvert on the Oak Grove Road located 0.37 of a mile westerly from the Taber Hill Road.	\$20,000
018707.01 2017	Waterville	Aviation Airport Buildings Sale Or Purchase Of Lot Or Building	Waterville, Robert LaFleur Airport	Safety and infrastructure improvements that may include land/easement acquisition - Phase 2 at the Waterville, Robert LaFleur Airport (WVL).	\$161,710
018707.02 2018	Waterville	Aviation Planning And Research Planning Studies	Waterville, Robert LaFleur Airport	Safety and infrastructure improvements that may include a vegetation management plan, master plan update and wildlife hazard assessment at the Waterville, Robert LaFleur Airport (WVL).	\$206,000
018707.17 2018	Waterville	Aviation Navigation Aids/Lights Removal Of Obstructions	Waterville, Robert LaFleur Airport	Safety and infrastructure improvements that may include obstruction removal, grubbing and grinding to include design and permitting at the Waterville, Robert LaFleur Airport (WVL).	\$140,080
018752.00 2017 HCP 3	Waterville	Bridge Wearing Surface Replacement	College Avenue	Chaplin Street Bridge (#6039) over Routes 11,100 & 202. Located 0.12 of a mile north of Front Street.	\$250,000

ID/Year	Municipality	Scope	Name	Description	Funding
018951.00 2017 HCP 5	Waterville	Bridge Deck Replacement	Gilman Street	Gilman Street Bridge (#3121) over Messalonskee Stream. Located 0.03 of a mile east of Messalonskee Avenue.	\$1,000,000
019407.00 2017	Waterville	Bicycle-Pedestrian Trail, Off-Road Bicycle-Pedestrian - PE Only	Kennedy Memorial Drive	Drainage and Pedestrian Safety Improvements at Inland Hospital Complex connecting Kennedy Memorial Drive to Wilkes Street.	\$15,000
021894.00 2017 HCP 1	Waterville	Bridge Improvement-PE Only	Interstate 95 SB	Interstate 95 Southbound/ Webb Road Bridge (#1461) over Webb Road. Located 1.41 miles north of the Sidney town line.	\$250,000
021900.00 2017 HCP 1	Waterville	Bridge Improvement-PE Only	Interstate 95 NB	Interstate 95 Northbound/ Webb Road Bridge (#5813) over Webb Road. Located 1.41 miles north of the Sidney town line.	\$250,000
021926.08 2017 HCP 5	Waterville	Maintenance Full Depth Reclaim	Gilman Street	Beginning at Pleasant Street and extending north 0.36 of a mile.	\$230,000
022374.00 2018/19 HCP 5	Waterville	Bridge Painting	Gilman Street	Gilman Street Bridge (#3121) over Messalonskee Stream. Located 0.03 of a mile east of Messalonskee Avenue.	\$300,000
WR 33079 2017 HCP 1	Waterville	Bridge and Structural Maintenance	Interstate 95	Repairing joint headers on the Messalonskee Stream Bridge in Waterville which carries Interstate 95 over Messalonskee Stream, located 0.37 of a mile west of the Interstate 95 on-ramp.	\$25,000
WR 33510 2017 HCP 4	Waterville	Drainage Maintenance	Route 104	Cleaning under guardrail on Route 104 in Waterville and Sidney starting 0.11 of a mile southerly of Webb Road going southerly for 0.2 miles to 0.03 of a mile north of Victoria Road.	\$11,000
022370.00 2018/19 HCP 5	West Gardiner	Bridge Painting	Pond Road	Pond Road/ Interstate 295 Bridge (#6320) over Interstate 295. Located 0.91 of a mile south of Old Lewiston Road.	\$400,000
021841.00 2017 HCP 2	Windsor	Highway Safety and Spot Improvements Highway Improvement-PE Only	Route 17	Located at the intersection of Route 17 and Route 32.	\$100,000

ID/Year	Municipality	Scope	Name	Description	Funding
022560.00 2017 HCP 2	Windsor	Highway Safety and Spot Improvements Large Culvert Replacement	Route 17	Located 0.82 of a mile east of Route 32.	\$185,000
018962.00 2017 HCP 3	Winslow	Bridge Culvert Rehabilitation	Route 100	Chaffee Brook Bridge (#2147) over Chaffee Brook. Located 0.21 of a mile southwest of Chaffee Brook Road.	\$150,000
021926.06 2017 HCP 4	Winslow	Maintenance Highway Rehabilitation	Clinton Avenue	Beginning at Bridge Street and extending north 0.12 of a mile.	\$500,000
022268.00 2018/19 HCP 5	Winslow	Bridge Replacement	Garland Road	Fish Bridge (#0509) over Winslow Stream. Located 0.10 of a mile southwest of the Benton town line.	\$800,000
018960.00 2017 HCP 1	Winthrop	Bridge Culvert Rehabilitation	Route 11	New Mill Stream Bridge (#5729) over Mill Stream. Located 0.15 of a mile east of Royal Street.	\$300,000
022222.00 2018/19 HCP 4	Winthrop	Bicycle-Pedestrian Urban Highways Sidewalk Construction	Main Street	Beginning 0.17 of a mile west of the southbound exit of Route 202 and extending westerly 0.10 of a mile to Metcalf Road. Continuing at Depot Street and extending westerly 0.03 of a mile to Route 41.	\$354,025
023034.00 2018/19 HCP 1	Winthrop	Highway Safety and Spot Improvements Flashing Beacon	Route 202	Located at the intersection of Route 202 and Highland Avenue.	\$50,000
WR 33082 2017	Winthrop	Bridge and Structural Maintenance	Bowdoin Street	Replacing the wearing surface on Bowdoin Street Bridge (#5442) which carries Bowdoin Street over Mill Stream, located 0.21 of a mile north of Main Street.	\$35,000



Knox County	
Population	39,736
Land Area (sq mi)	365
Bridges	88
Highway Corridor Priority Miles	
HCP 1	24
HCP 2	34
HCP 3	1
HCP 4	81
HCP 5	85
Total HCP 1-5	225



Knox ID/Year	Municipality	Scope	Name	Description	Funding
WR 33386 2017 HCP 5	Appleton, Hope	Drainage Maintenance	Route 105, Route 235	Replacing two cross culverts (#280377, #280370) and one large culvert (#46041) on Route 105 and Route 235 in Hope and on Route 105 in Appleton.	\$120,000
WR 33606 2017 HCP 4	Appleton, Somerville	Drainage Maintenance	Route 131, Route 105	Cleaning high shoulders from under guardrails in Appleton, Washington and Somerville	\$32,000
018283.00 2018/19 HCP 1	Camden	Highway Construction/ Rehabilitation Reconstruction	Route 1	Beginning 0.56 of a mile north of Sagamore Farm Road and extending northerly 1.54 miles.	\$5,530,000
019400.00 2018/19 HCP 5	Camden	Bicycle-Pedestrian Trail, On-Road New Construction	Route 105	Beginning at Matthew John Avenue and extending north 0.30 of a mile.	\$347,500
021771.00 2018/19 HCP 1	Camden	Highway Safety and Spot Improvements Drainage Improvements	Route 1	Beginning at Wood Street and extending north 0.31 of a mile to 0.03 of a mile northerly of High Street.	\$321,000
022608.00 2018/19 HCP 1	Camden	Bridge Replacement	Route 1	Spring Brook Bridge (#2794) over Spring Brook. Located 0.94 of a mile southwest of the Lincolnville town line.	\$1,500,000
022610.00 2018/19 HCP 1	Camden	Bridge Replacement	Route 1	Great Brook Bridge (#2326) over Great Brook. Located 0.05 of a mile south of Dyer Drive.	\$700,000
022839.00 2017 HCP 1	Camden	Highway Safety and Spot Improvements Slope Stabilization/Protection	Route 1	Located 0.03 of a mile northeast of Harden Avenue.	\$75,000
WR 33378 2017 HCP 4	Camden	Drainage Maintenance	Route 52	Replacing a large culvert (#92028) on Route 52 in Camden.	\$125,000
WR 33566 2017 HCP 5	Camden	Drainage Maintenance	Route 105	Ditching and repairing catch basins in Camden on Route 105 starting at intersection of Mount Battie Street extending easterly 0.7 of a mile to the intersection of Grove Street.	\$21,000

ID/Year	Municipality	Scope	Name	Description	Funding
018880.00 2018/19 HCP 1	Camden, Rockport	Bicycle-Pedestrian Trail, On-Road New Construction	Route 1	Beginning at Quarry Hill Road in Camden and extending south 0.36 of a mile.	\$605,615
WR 32991 2017 HCP 4	Camden, Lincolnvile, Northport	Drainage Maintenance	Route 52	Ditching, cleaning under guardrail and replacing culvert ends on Route 52 beginning in Camden and extending northerly to Belfast town line.	\$25,000
WR 33585 2017 HCP 5	Cushing	Drainage Maintenance	Pleasant Point Road	Ditching on the Pleasant Point Road starting at Salt Pond Road extending northeasterly for 1.25 miles to 0.03 of a mile northeasterly of the Hathorne Point Road.	\$25,000
WR 33083 2017 HCP 5	Hope	Drainage Maintenance	Route 105	Repairing a large culvert (#46023) located 0.31 of a mile west of Lincolnvile Road.	\$80,000
WR 33567 2017 HCP 5	Hope	Drainage Maintenance	Route 105	Installing four instream culverts along Route 105 in Hope.	\$15,500
021984.00 2017 HCP 2	Hope, Rockland, Rockport, Union, Washington	Highway Paving Ultra Thin Bonded Wearing Surface	Route 17	Beginning at Old County Road and extending northwest 18.67 miles.	\$3,734,000
WR 33364 2017 HCP 5	Hope, Union	Custodial Maintenance	Route 235	Removing trees and brush along Route 235 beginning in Union at Clary Hill Road and extending to Route 105 in Hope.	\$100,000
022098.00 2018	North Haven	Highway Paving Light Capital Paving	Main Street	Beginning at Iron Point Road and extending north 1.92 miles to Crab Tree Point Road.	\$71,818
021808.00 2018/19 HCP 4	Owls Head	Highway Safety and Spot Improvements Large Culvert Replacement	Route 73	Large culvert (#46010) located 0.05 of a mile north of North Shore Drive.	\$485,000
018793.00 2017 HCP 4	Owls Head, Rockland	Highway Paving Mill And Fill	Route 73	Beginning at Route 1 in Rockland and extending south 0.90 of a mile.	\$574,000

ID/Year	Municipality	Scope	Name	Description	Funding
018376.00 2017	Rockland	Public Transportation Intermodal Passenger Facility New Construction	Ferry Boat	Design of a new ferry.	\$1,165,000
018376.10 2017	Rockland	Marine Intermodal Passenger Facility New Construction	Ferry Boat	Construction of a new ferry.	\$12,000,000
018376.20 2017	Rockland	Marine Intermodal Passenger Facility Rehabilitation	Margaret Chase Smith	Design effort to rehabilitate the Margaret Chase Smith Ferry.	\$85,000
018713.01 2018	Rockland	Aviation Apron Reconstruction	Knox County Regional Airport	Safety and infrastructure improvements that may include reconstruction of the apron - Phase 1 at the Knox County Regional Airport (RKD).	\$1,144,445
018713.02 2019	Rockland	Aviation Apron Reconstruction	Knox County Regional Airport	Safety and infrastructure improvements that may include reconstruction of the apron - Phase 2 and drainage exploration at the Knox County Regional Airport (RKD).	\$1,144,445
018713.03 2017	Rockland	Aviation Runway/Taxiway Reconstruction	Knox County Regional Airport	Safety and infrastructure improvements that may include an FAA reimbursable agreement for the reconstruction of Runway 13-31 - Phase 2 with extension at the Knox County Regional Airport (RKD).	\$190,550
018713.17 2017	Rockland	Aviation Runway/Taxiway Reconstruction	Knox County Regional Airport	Safety and infrastructure improvements that may include reconstruction of Runway 13-31 - Phase 2 with extension at the Knox County Regional Airport (RKD).	\$1,895,429
022194.00 2019	Rockland	MaineDOT Multimodal System Operations Rehabilitation	Margaret Chase Smith Ferry	Rehabilitation of the Margaret Chase Smith Ferry.	\$4,000,000
022458.00 2018/19 HCP 1	Rockland	Highway Paving 1 1/4" Overlay	Route 1	Beginning 0.10 of a mile northeast of Glenwood Avenue and extending northeasterly 1.22 miles.	\$618,944
022946.00 2017	Rockland	MaineDOT Multimodal System Operations Rehabilitation	MSFS Rockland	Parking lot reconfiguration including expansion and crack seal at the Maine State Ferry Service (MSFS).	\$250,000

ID/Year	Municipality	Scope	Name	Description	Funding
023000.00 2018/19	Rockland	Marine Piers, Floats And Fenders New Construction	Fish Pier	Multi-purpose project to include dredging, new pier surface, pier extension and berthing.	\$500,000
018794.00 2017 HCP 1	Rockland, Rockport	Highway Paving Mill And Fill	Route 1	Beginning at Maverick Street and extending north 0.86 of a mile.	\$502,590
018845.00 2017 HCP 4	Rockland, Rockport	Highway Construction/ Rehabilitation PMRAP DOT Pugmill	Old County Road	Beginning at Lake View Terrace and extending north 1.65 miles to Commercial Street.	\$247,500
018845.10 2017 HCP 4	Rockland, Rockport	Highway Construction/ Rehabilitation PMRAP Laydown/Surface HMA	Old County Road	Beginning at Lake View Terrace and extending north 1.65 miles to Commercial Street.	\$265,000
018846.00 2017 HCP 4	Rockland, Thomaston	Highway Construction/ Rehabilitation PMRAP DOT Pugmill	Old County Road	Beginning at New County Road and extending north 2.50 miles to the Thompson Meadow Road.	\$322,500
018846.10 2017 HCP 4	Rockland, Thomaston	Highway Construction/ Rehabilitation PMRAP Laydown/Surface HMA	Old County Road	Beginning at New County Road and extending north 2.50 miles to the Thompson Meadow Road.	\$400,000
WR 32219 2017 HCP 4	Rockland, Rockport	PMRAP	Old County Road	Producing, hauling and providing support activities for the placement of plant mix recycled asphalt pavement (PMRAP) on Old County Road beginning at Lake View Terrace and extending northerly 1.65 miles to Commercial Street (Route 1).	\$100,000
WR 32222 2017 HCP 4	Rockland, Thomaston	PMRAP	Old County Road	Producing, hauling and providing support activities for the placement of plant mix recycled asphalt pavement (PMRAP) on Old County Road beginning at Route 1 extending north 2.50 miles to the Thompson Meadow Road.	\$146,000
022687.00 2017 HCP 1, 2	Rockport	Highway Safety and Spot Improvements Traffic Signals	Route 90	Replace signals at Route 1 and Route 17.	\$288,000
WR 33087 2017 HCP 5	Rockport	Bridge and Structural Maintenance	Pascal Avenue	Painting and rehabilitation of the Rockport Bridge (#2724) headers, joints and curb in Rockport which carries Route 1 over the Goose River 0.03 of a mile south of Main Street.	\$80,000

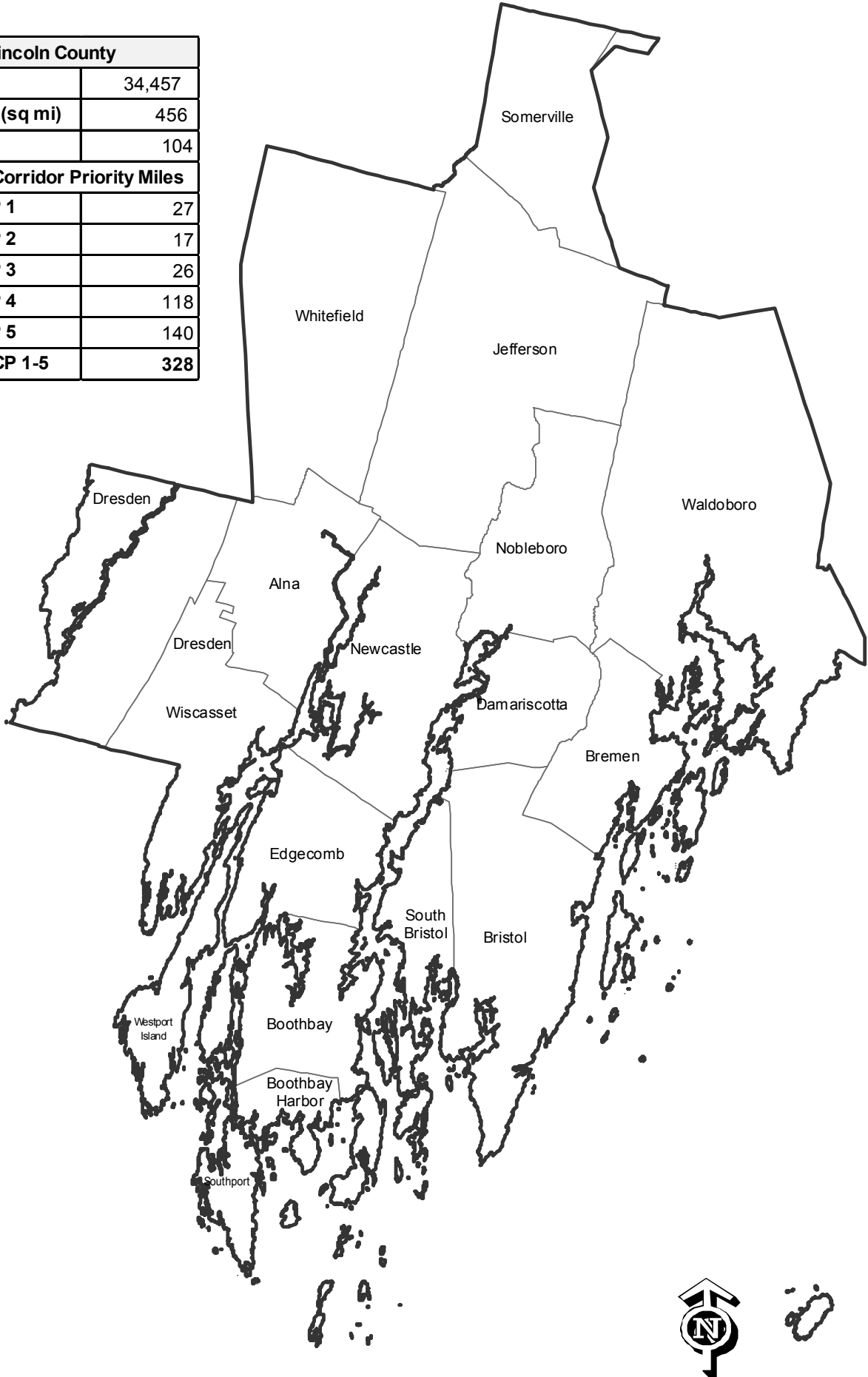
ID/Year	Municipality	Scope	Name	Description	Funding
WR 33089 2017 HCP 1	Rockport	Bridge and Structural Maintenance	Route 1	Installing a concrete collar on the inlet of Goose River Bridge (#5240) in Rockport which carries Route 1 over the Goose River, located 0.03 of a mile south of Camden Street.	\$10,000
WR 33942 2017	Rockport	Department Building and Lot Maintenance	Route 90	Installing a standing seam metal roof on a building (#36037) located at the MaineDOT maintenance lot in Rockport.	\$45,000
021822.00 2018/19 HCP 4	Saint George	Highway Safety and Spot Improvements Large Culvert Replacement	Route 131	Large culvert (#46916) located 0.62 of a mile west of Glenmere Road.	\$230,000
WR 33569 2017 HCP 4	Saint George	Drainage Maintenance	Route 131	Replacing and lowering cross culvert (#95645) and installing a new entrance culvert on Route 131 in Saint George, 0.01 miles north of the Dowling Road.	\$12,000
WR 33568 2017 HCP 4	Saint George, South Thomaston	Drainage Maintenance	Route 73	Ditching and replacing culverts in various locations starting at the Owls Head-South Thomaston town line and extending southerly to the Route 131 intersection in South Thomaston.	\$29,000
018850.00 2017 HCP 4	South Thomaston	Highway Construction/ Rehabilitation PMRAP DOT Pugmill	Route 73	Beginning at Buttermilk Lane and extending south 4.02 miles to the Saint George town line.	\$454,000
018850.10 2017 HCP 4	South Thomaston	Highway Construction/ Rehabilitation PMRAP Laydown/Surface HMA	Route 73	Beginning at Buttermilk Lane and extending south 4.02 miles to the Saint George town line.	\$650,000
020485.10 2017 HCP 4	South Thomaston	Bicycle-Pedestrian Rural Highways Sidewalk Construction	Route 73	Construction of sidewalk with Bridge Project 20485.00, Weskeag Bridge (#2425) over Weskeag River. Beginning 0.42 of a mile south of Bartlett Lane and extending southerly 0.38 of a mile to the school entrance.	\$375,000
WR 32223 2017 HCP 4	South Thomaston	PMRAP	Route 73	Producing, hauling and providing support activities for the placement of plant mix recycled asphalt pavement (PMRAP) on Route 73 beginning at Buttermilk Lane and extending southerly 4.02 miles.	\$315,000
018750.00 2017 HCP 1	Thomaston	Bridge Painting	Route 1	James Andrew Griffith Bridge (#2786) over Saint George River. Located on Warren -Thomaston town line.	\$600,000

ID/Year	Municipality	Scope	Name	Description	Funding
018890.00 2018/19 HCP 6	Thomaston	Bicycle-Pedestrian Trail, On-Road New Construction	Starr Street	Beginning at Beechwood Street and extending west 0.08 of a mile; then extending northerly 0.23 of a mile.	\$125,000
021836.00 2018/19 HCP 1	Thomaston, Warren	Highway Safety and Spot Improvements Rumble Strip Installation	Route 1	Beginning at Sandy Shores Road and extending northwest 4.79 miles.	\$45,000
WR 33579 2017 HCP 4	Thomaston, Warren	Drainage Maintenance	Route 131	Ditching in Thomaston and Warren on Route 131 starting at Route 1 extending northerly 1.31 miles to the Anderson Road.	\$8,000
021834.00 2017 HCP 5	Union	Highway Safety and Spot Improvements Drainage Improvements	Common Road	Beginning 0.13 of a mile north of Ayer Hill Road and extending northerly 0.16 of a mile on Route 235; and beginning 0.16 of a mile east of Town House Road and extending easterly 0.22 of a mile on Common Road.	\$218,500
021707.00 2018/19 HCP 6	Vinalhaven	Bridge Replacement	Lanes Island Road	Lane Island Bridge (#5270) over Tidal Flow. Located 0.06 of a mile south of Round the Mountain Road.	\$1,500,000
022098.00 2018	Vinalhaven	Highway Paving Light Capital Paving	North Haven Road	Beginning at Calderwood Neck Road and extending southeast 5.24 miles.	\$196,003
022098.00 2018	Vinalhaven	Highway Paving Light Capital Paving	West Main Street	Beginning at Sands Road and extending northeast 0.31 of a mile to High Street.	\$11,596
020888.00 2018/19 HCP 2	Warren	Highway Paving Mill And Fill	Route 90	Beginning at Route 1 and extending east 3.62 miles.	\$1,386,000
021835.00 2018/19 HCP 5	Warren	Highway Safety and Spot Improvements Large Culvert Replacement	Route 235	Large culvert (#46645) located 0.06 of a mile north of the Waldoboro town line.	\$420,000
022472.00 2018/19 HCP 1	Warren	Highway Paving 1 1/4" Overlay	Route 1	Beginning 0.06 of a mile east of Camden Road and extending southeasterly 1.79 miles.	\$557,993

ID/Year	Municipality	Scope	Name	Description	Funding
WR 33150 2017	Washington	Department Building and Lot Maintenance	Route 17	Constructing a 12 foot by 48 foot addition to the 5 bay garage (#B36162) located on the MaineDOT maintenance lot in Washington.	\$90,000

Lincoln

Lincoln County	
Population	34,457
Land Area (sq mi)	456
Bridges	104
Highway Corridor Priority Miles	
HCP 1	27
HCP 2	17
HCP 3	26
HCP 4	118
HCP 5	140
Total HCP 1-5	328



Lincoln



Lincoln ID/Year	Municipality	Scope	Name	Description	Funding
WR 33383 2017 HCP 4	Alna	Drainage Maintenance	Route 218	Replacing cross culvert (#124890) on Route 218 in Alna located 0.11 of a mile northeasterly from the West Alna Road.	\$65,000
WR 33573 2017 HCP 4	Alna	Drainage Maintenance	Route 218	Ditching in various locations on Route 218 in Alna starting at the intersection of the West Alna Road and going southerly 6.32 miles to the Alna-Wiscasset town line.	\$26,000
024004.00 2017	Alna, Newcastle	Highway Paving Light Capital Paving	Sheepscot Road	Beginning at the Alna Road and extending southeast 4.05 miles to Route 1.	\$149,688
024004.00 2017	Alna, Whitefield, Wiscasset	Highway Paving Light Capital Paving	Route 218	Beginning at Route 1 and extending north 20.78 miles to Route 17.	\$768,029
WR 33754 2017 HCP 5	Alna, Newcastle	Surface and Base Maintenance	Sheepscot Road	Shimming Sheepscot Road from Alna to Newcastle starting at the intersection of Route 218 and extending southeasterly 4.05 miles to the intersection of Route 1.	\$75,000
021934.02 2017 HCP 3	Boothbay	Highway Safety and Spot Improvements Roundabout Construction	Route 27	Located at the intersection of Route 27, Corey Lane and Back River Road.	\$3,300,000
022176.00 2017	Boothbay	Public Transportation Parking Lots New Construction	Boothbay Fire Station	Pave, stripe, and sign a new Park and Ride facility located at the Boothbay Fire Station.	\$75,000
022607.00 2017 HCP 5	Boothbay	Bridge Replacement	Barbers Island Road	Barbers Island Bridge (#2039) over Back River. Located 0.06 of a mile east of Spofford Lane.	\$8,080,000
018807.00 2017 HCP 4, 3	Boothbay Harbor	Highway Safety and Spot Improvements Drainage Improvements	Route 27	Beginning 0.01 of a mile north of Oak Street and extending northerly 0.08 of a mile.	\$100,000
022831.00 2018/19 HCP 5	Boothbay Harbor	Highway Safety and Spot Improvements Drainage Improvements	Atlantic Avenue	Beginning 0.12 of a mile south of Bay Street and extending southerly 0.40 of a mile.	\$300,000

ID/Year	Municipality	Scope	Name	Description	Funding
WR 33371 2017 HCP 5	Boothbay Harbor	Drainage Maintenance	Boothbay Harbor	Replacing an instream culvert located 0.83 of a mile southwest of the Middle Road intersection on Lakeside Drive in Boothbay Harbor.	\$35,000
021751.00 2017 HCP 4	Boothbay Harbor, Southport	Bridge Improvement-PE Only	Route 27	Southport Bridge (#2789) over Townsend Gut. Located at Boothbay Harbor - Southport town line.	\$300,000
019397.00 2018/19 HCP 3	Boothbay, Boothbay Harbor	Bicycle-Pedestrian Trail, On-Road New Construction	Route 27	Beginning at Back River Road and extending southerly 0.87 of a mile.	\$670,856
022094.00 2018	Bristol	Highway Paving Light Capital Paving	Route 130	Beginning at Huddle Road and extending south 2.96 miles to Pemaquid Loop Road.	\$113,679
022094.00 2018	Bristol	Highway Paving Light Capital Paving	Snow Ball Hill Road	Beginning at the north intersection of Route 130 and extending south 2.20 miles.	\$84,491
WR 33372 2017 HCP 5	Bristol	Drainage Maintenance	Route 130	Replacing 2 instream culverts (#131382, #131385) on Route 130 in Bristol.	\$60,000
WR 33597 2017 HCP 4	Bristol	Drainage Maintenance	Route 130	Ditching at various locations on Route 130 in Bristol beginning at Route 129 going southerly.	\$29,000
022094.00 2018	Bristol, Damariscotta	Highway Paving Light Capital Paving	Route 129	Beginning at Main Street and extending south 1.91 miles to the Bristol town line.	\$73,354
018815.00 2017 HCP 1	Damariscotta	Highway Safety and Spot Improvements Large Culvert Rehabilitation	Route 1	Large culvert (#45993) located 0.18 of a mile north of Belvedere Road.	\$300,250
019406.00 2018/19 HCP 4	Damariscotta	Bicycle-Pedestrian Trail, On-Road New Construction	Route 129	Beginning 0.03 of a mile south of Route 1B and extending southerly 0.40 of a mile.	\$489,620

ID/Year	Municipality	Scope	Name	Description	Funding
018990.00 2017 HCP 4	Damariscotta, Newcastle	Bridge Wearing Surface Replacement	Route 1B	Damariscotta River Bridge (#2215) over the Damariscotta River. Located at the Newcastle-Damariscotta town line.	\$200,000
024004.00 2017	Damariscotta, Nobleboro	Highway Paving Light Capital Paving	Center Street	Beginning at the south intersection of Route 1 and extending northerly 2.74 miles to Route 1.	\$101,270
022094.00 2018	Dresden	Highway Paving Light Capital Paving	Indian Road	Beginning at the River Road and extending east 0.54 of a mile to the Middle Road.	\$20,739
022302.00 2018/19 HCP 5	Dresden	Bridge Wearing Surface Replacement	River Road	Lower Bridge (#3880) over Eastern River. Located 0.47 of a mile north of Indian Road.	\$350,000
WR 33185 2017 HCP 5	Dresden	Drainage Maintenance	Route 127	Replacing two instream culverts located 0.05 of a mile north of Day Lane and 0.88 of a mile south of Orchard Hill Road.	\$250,000
WR 33500 2017	Dresden	Drainage Maintenance	Route 127	Removing ledge in various areas on Route 127 in Dresden. Starting at the intersection of Route 27 and going southerly to the Woolwich town line.	\$20,000
WR 33515 2017 HCP 5	Dresden	Drainage Maintenance	Route 128	Replacing three cross culverts on Route 128 in Dresden that are located within 0.33 of a mile from the Patterson Road.	\$11,000
WR 33583 2017 HCP 5	Dresden	Drainage Maintenance	Indian Trail	Ditching on Indian Road in Dresden starting at the Route 128 intersection and traveling east 0.56 miles to Route 127.	\$4,000
022094.00 2018	Dresden, Woolwich	Highway Paving Light Capital Paving	Route 127	Beginning 0.03 of a mile north of Old Arrowsic Road and extending northerly 14.70 miles to Route 27.	\$564,556
022094.00 2018	Dresden, Woolwich	Highway Paving Light Capital Paving	Route 128	Beginning at Route 27 and extending south 15.20 miles to Route 127.	\$583,758

ID/Year	Municipality	Scope	Name	Description	Funding
WR 33369 2017 HCP 4, 5	Dresden, Richmond	Drainage Maintenance	Route 127, Route 201	Replacing an instream culvert (#899171) on Route 201 in Richmond and on Route 127 in Dresden (#131773, #131750).	\$375,000
WR 33154 2017 HCP 5	Dresden, Woolwich	Drainage Maintenance	Route 128	Ditching on Route 128 in Dresden and Woolwich starting in Dresden at the Route 27 intersection and traveling southerly for 15.20 miles stopping at the Route 127 intersection in Woolwich.	\$74,000
WR 33355 2017 HCP 5	Dresden, Woolwich	Drainage Maintenance	Route 127	Replacing six cross culverts on Route 127 in Dresden and Woolwich.	\$31,000
WR 33550 2017 HCP 5	Dresden, Woolwich	Drainage Maintenance	Route 128	Removing ledge in various areas along Route 128 in Dresden and Woolwich beginning at the intersection of Route 27 and extending south to the intersection of Route 127.	\$50,000
WR 33577 2017	Dresden, Woolwich	Drainage Maintenance	Route 127	Ditching on Route 127 in Dresden and Woolwich starting in Dresden at the Route 27 intersection traveling southerly for 14.65 miles to Route 1.	\$72,000
018980.00 2017 HCP 1	Edgecomb	Bridge Painting	Route 1	Cod Cove Bridge (#2160) over Cod Cove. Located 0.72 of a mile east of the Wiscasset town line.	\$800,000
021783.00 2018/19 HCP 1	Edgecomb	Highway Safety and Spot Improvements Intersection Improvements W/O Signal	Route 1	Preliminary Engineering: Located at the intersection of Route 1 and Route 27.	\$120,000
WR 33092 2017	Edgecomb	Bridge and Structural Maintenance	Mill Road	Painting bearings and beam ends on West Cove Bridge (#0613) which carries Mill Road over Back River (Parsons Creek), located 1.00 mile south of Route 27 (Boothbay Road).	\$30,000
WR 33397 2017 HCP 5	Edgecomb	Drainage Maintenance	River Road	Installing a cross culvert in Edgecomb on the River Road located 0.87 of a mile south from the Edgecomb-Newcastle town line.	\$20,000
022094.00 2018	Jefferson	Highway Paving Light Capital Paving	Route 215	Beginning at the Newcastle town line and extending north 10.12 miles to the Augusta Road.	\$388,660

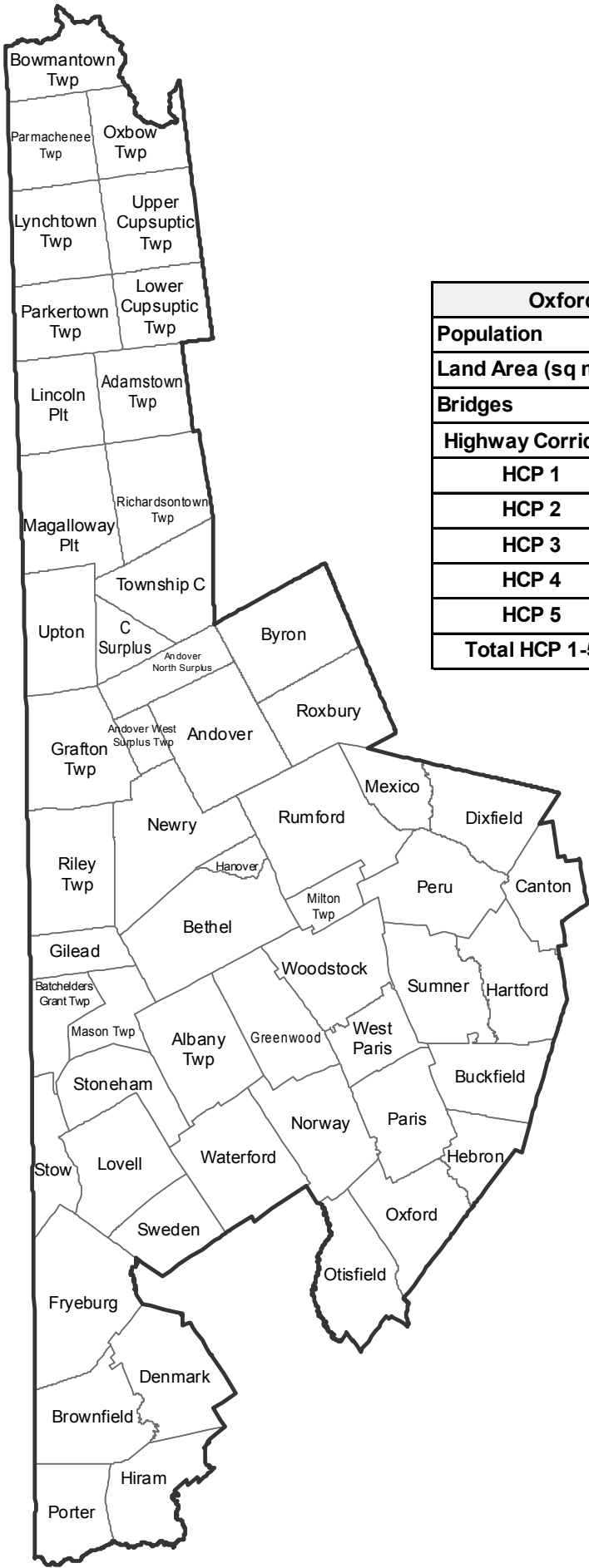
ID/Year	Municipality	Scope	Name	Description	Funding
WR 33524 2017 HCP 5	Jefferson	Drainage Maintenance	Route 215	Ditching in various areas on Route 215 in Jefferson starting at the Newcastle town line going northerly to the Route 32 intersection.	\$77,000
024004.00 2017	Jefferson, Newcastle, Nobleboro	Highway Paving Light Capital Paving	Route 215	Beginning at Main Street and extending north 7.12 miles to the Jefferson town line.	\$263,155
WR 33562 2017	Jefferson, Newcastle	Drainage Maintenance	Route 215	Ditching on Route 215 in Jefferson starting at the Route 32 intersection traveling southerly to the Jefferson-Newcastle town line.	\$50,000
WR 33750 2017	Jefferson, Newcastle	Surface and Base Maintenance	Route 215	Milling pavement in preparation for Light Capital Paving (LCP) starting at the Jefferson town line and extending southerly 7.12 miles to Route 1B.	\$38,000
WR 33781 2017	Jefferson, Newcastle	Drainage Maintenance	Route 215	Ditching on Route 215 in Newcastle starting at Newcastle-Jefferson town line and going southerly for 7.12 miles to the intersection of Route 1B.	\$115,000
012803.20 2017	Newcastle	Natural Resource Monitoring	Sherman Marsh	Hydrologic analysis and biological monitoring of Sherman Marsh.	\$75,000
017279.40 2017	Newcastle	Natural Resource Mitigation	Sherman Marsh Bank Site	Sherman Marsh Bank Site is a component of the new Umbrella Mitigation Bank.	\$355,372
018745.00 2017 HCP 1	Newcastle	Bridge Wearing Surface Replacement	Route 1	Marsh River Bridge (#2512) over Marsh River. Located 0.91 of a mile northeast of the Edgecomb town line.	\$350,000
021738.00 2018/19 HCP 1	Newcastle	Bridge Painting	Route 1	Main Street Overpass Bridge (#5888) over Main Street. Located 0.15 of a mile north of Route 215.	\$250,000
WR 33095 2017 HCP 1	Newcastle	Bridge and Structural Maintenance	Route 1	Installing new bearings and painting beam ends on the Marsh River Bridge (#2512) in Newcastle which carries Route 1 over Sherman Lake, located 0.22 of a mile west of Sherman Lake picnic area.	\$65,000

ID/Year	Municipality	Scope	Name	Description	Funding
WR 33389 2017 HCP 4	Newcastle	Drainage Maintenance	Route 213	Replacing a cross culvert (#130352) in Newcastle on Route 213 located 0.10 of a mile southerly from the Jefferson-Newcastle town line.	\$25,000
022094.00 2018	South Bristol	Highway Paving Light Capital Paving	Route 129	Beginning 0.14 of a mile south of Half Moon Cove Road and extending 4.48 miles south to Middle Road.	\$172,055
018748.00 2018/19 HCP 5	Southport	Bridge Replacement	Route 238	Thompsons Bridge (#2848) over Decker Cove. Located 0.03 of a mile south of Route 27.	\$2,700,000
024004.00 2017	Union, Waldoboro, Warren	Highway Paving Light Capital Paving	Route 235	Beginning at Route 1 and extending north 9.38 miles to Route 17.	\$346,685
018230.00 2018/19 HCP 3	Waldoboro	Bridge Replacement	Route 32	Wagner Number Two Bridge (#2905) over Hoak Brook. Located 0.30 of a mile south of Depot Street.	\$800,000
018799.00 2017 HCP 1	Waldoboro	Highway Safety and Spot Improvements Large Culvert Rehabilitation	Route 1	Large culvert (#46638) located 0.54 of a mile east of the Winslows Mills Road.	\$300,000
018854.00 2017 HCP 4	Waldoboro	Highway Safety and Spot Improvements Drainage Improvements	Route 220	Beginning at Jefferson Street and extending east 0.10 of a mile.	\$200,000
018971.00 2017 HCP 6	Waldoboro	Bridge Superstructure Replacement	Cross Street	Winslows Mills Bridge (#5078) over Medomak River. Located 0.06 of a mile east of Route 32.	\$1,300,000
020887.00 2018/19 HCP 1	Waldoboro	Highway Paving 1 1/4" Overlay	Route 1	Beginning at Winslows Mills Road and extending northeast 3.90 miles to 0.16 of a mile southerly of the Waldoboro-Warren town line.	\$1,728,000
WR 33580 2017 HCP 4	Waldoboro	Drainage Maintenance	Route 220	Ditching on Route 220 in Waldoboro starting at the intersection of the Old Augusta Road extending north 0.71 of a mile.	\$21,000

ID/Year	Municipality	Scope	Name	Description	Funding
024004.00 2017	Westport Island, Wiscasset	Highway Paving Light Capital Paving	Route 144	Beginning at Bath Road and extending south 8.32 miles to the West Shore Road.	\$307,507
WR 33752 2017 HCP 5	Westport Island, Wiscasset	Surface and Base Maintenance	Route 144	Shimming Route 144 from Wiscasset to Westport Island ahead of LCP starting at Route 1 extending south 8.32 miles to West Shore Road.	\$100,000
022817.00 2017 HCP 2	Whitefield	Bridge Joint Replacement	Route 17	East Branch Sheepscot River Bridge (#5953) over East Branch Sheepscot River. Located 0.44 of a mile northwest of Mills Road.	\$150,000
023032.00 2017 HCP 5	Whitefield	Highway Safety and Spot Improvements Large Culvert-PE Only	Route 194	Large culvert (#46459) located 0.73 of a mile south of Jewett Lane.	\$55,000
WR 33088 2017	Whitefield	Bridge and Structural Maintenance	Main Street	Rehabilitation of the wingwalls on the Coopers Mills Bridge (#2175) which carries Main Street over the Sheepscot River, located 0.06 of a mile from the Windsor Road.	\$150,000
WR 33751 2017 HCP 4	Whitefield, Wiscasset	Surface and Base Maintenance	Route 218	Milling pavement ahead of Light Capital Paving from the centerline on Route 218 from Whitefield to Wiscasset starting at Route 17 going southerly for 20.80 miles to Route 1.	\$114,000
018708.01 2019	Wiscasset	Aviation Apron Crack Sealing	Wiscasset Municipal Airport	Safety and infrastructure improvements that may include apron crack sealing at the Wiscasset Municipal Airport (IWI).	\$169,950
018708.02 2017	Wiscasset	Aviation Runway/Taxiway Capital Equipment Purchase	Wiscasset Municipal Airport	Safety and infrastructure improvements that may include acquisition of snow removal equipment at the Wiscasset Municipal Airport (IWI).	\$118,450
018708.03 2018	Wiscasset	Aviation Navigation Aids/Lights Removal Of Obstructions	Wiscasset Municipal Airport	Safety and infrastructure improvements that may include obstruction removal - Phase 2 at the Wiscasset Municipal Airport (IWI).	\$360,500
018708.16 2017	Wiscasset	Aviation Airport Buildings Sale Or Purchase Of Lot Or Building	Wiscasset Municipal Airport	Safety and infrastructure improvements that may include easement acquisition - Phase 2 at the Wiscasset Municipal Airport (IWI).	\$230,720

ID/Year	Municipality	Scope	Name	Description	Funding
018708.17 2018	Wiscasset	Aviation Runway/Taxiway Reconstruction	Wiscasset Municipal Airport	Safety and infrastructure improvements that may include design and reconstruction of Runway 7-25 at the Wiscasset Municipal Airport (IWI).	\$3,090,000
018892.00 2018/19 HCP 1	Wiscasset	Highway Safety and Spot Improvements Intersection Improvements W/O Signal	Route 1	Construct northbound left turn lane at Old Bath Road.	\$200,000
021843.00 2018/19 HCP 1, 6	Wiscasset	Highway Construction/ Rehabilitation Reconstruction	Route 1	Wiscasset downtown improvements at various locations.	\$5,000,000
022508.00 2018/19 HCP 1	Wiscasset	Highway Safety and Spot Improvements Intersection Improvements W/O Signal	Route 1	Construct left turn lane on southbound lane at Birch Point Road.	\$200,000
022509.00 2018/19 HCP 1	Wiscasset	Highway Safety and Spot Improvements Intersection Improvements W/O Signal	Route 1	Construct left turn lane and right turn lane at Route 144.	\$205,000
024004.00 2017	Wiscasset	Highway Paving Light Capital Paving	Birchpoint Road	Beginning at Westport Bridge Road and extending north 1.90 miles to Route 1.	\$70,224

Oxford



Oxford County	
Population	57,831
Land Area (sq mi)	2,077
Bridges	375
Highway Corridor Priority Miles	
HCP 1	58
HCP 2	62
HCP 3	103
HCP 4	183
HCP 5	144
Total HCP 1-5	550



Oxford ID/Year	Municipality	Scope	Name	Description	Funding
WR 32311 2017 HCP 4	Adamstown Twp	Drainage Maintenance	Route 16	Ditching in Adamstown on Route 16 from Pepper Pot Bridge to Lower Cupsuptic.	\$120,000
022102.00 2018	Adamstown Twp, Lincoln Plt, Lower Cupsuptic Twp, Magalloway Plt, Rangeley	Highway Paving Light Capital Paving	Route 16	Beginning at the New Hampshire state border and extending 26.79 miles northeast to Carry Road.	\$1,169,517
WR 32303 2017 HCP 4	Adamstown Twp, Lincoln Plt, Magalloway Plt, Rangeley	Drainage Maintenance	Route 16	Replacing culvert on Route 16 in Adamstown Twp, Rangeley, Magalloway, Lincoln Plt.	\$33,000
022104.00 2018	Albany Twp, Bethel	Highway Paving Light Capital Paving	Route 5	Beginning at Route 35 and extending north 12.70 miles to Route 2.	\$554,419
021797.00 2018/19 HCP 4	Albany Twp, Lovell, Stoneham	Highway Construction/ Rehabilitation PMRAP DOT Pugmill	Route 5	Beginning at West Stoneham Road and extending north 4.41 miles to the Albany Twp. town line.	\$370,000
021797.10 2018/19 HCP 4	Albany Twp, Lovell, Stoneham	Highway Construction/ Rehabilitation PMRAP Laydown/Surface HMA	Route 5	Beginning at West Stoneham Road and extending north 4.41 miles to the Albany Twp. town line.	\$732,500
WR 32298 2017 HCP 2, 4	Albany Twp, Bethel, Mexico, Newry, Roxbury	Drainage Maintenance	Route 5, Route 120, Route 26	Replacing culverts on Route 26 in Newry and Bethel, Route 5 in Albany and Route 120 in Mexico and Roxbury.	\$55,000
WR 33320 2017 HCP 4, 5	Albany Twp, Stoneham, Waterford	Bridge and Structural Maintenance	Route 5, Route 35, Route 37	Removing overburden from the wingwalls of the Maxfield Bridge (#0771), Jewitt Bridge (#0780), Sawyer Bridge (#3744), Crooked River Bridge (#5079) and Horrs Bridge (#5192).	\$11,000
021658.00 2018/19 HCP 4	Andover	Bridge Replacement	Route 120	Merrill Bridge (#3215) over the West Branch Ellis River. Located 0.02 of a mile west of Blakie Road.	\$1,350,000
022104.00 2018	Andover, Mexico, Roxbury, Rumford	Highway Paving Light Capital Paving	Route 120	Beginning at Route 5 and extending east 14.08 miles to the Scotty Richardson Bridge (#5310).	\$614,663

ID/Year	Municipality	Scope	Name	Description	Funding
018724.00 2018/19 HCP 4	Batchelders Grant Twp	Bridge Deck Replacement	Route 113	Evans Brook Bridge (#5506) over Evans Brook. Located 1.44 miles south of the Gilead town line.	\$250,000
008869.20 2017 HCP 4	Batchelders Grant Twp, Gilead	Highway Safety and Spot Improvements Highway Improvement-PE Only	Route 113	Beginning 3.32 miles north of the Stow town line and extending northerly 6.46 miles.	\$79,944
WR 32322 2017 HCP 4	Batchelders Grant Twp, Stow	Drainage Maintenance	Route 113	Grader ditching on Route 113 in Stow.	\$55,000
018686.00 2017	Bethel	Aviation Navigation Aids/Lights Removal Of Obstructions	Bethel Regional Airport	Safety and infrastructure improvements that may include obstruction removal in the approaches at the Bethel Regional Airport (0B1).	\$103,000
018686.01 2018	Bethel	Aviation Airport Buildings Sale Or Purchase Of Lot Or Building	Bethel Regional Airport	Safety and infrastructure improvements that may include land and easement acquisition at the Bethel Regional Airport (0B1).	\$154,500
018686.02 2019	Bethel	Aviation Navigation Aids/Lights Removal Of Obstructions	Bethel Regional Airport	Safety and infrastructure improvements that may include design and construction for obstruction removal and installation of obstruction lighting at the Bethel Regional Airport (0B1).	\$206,000
021667.00 2017 HCP 2	Bethel	Bicycle-Pedestrian Trail, On-Road Bicycle-Pedestrian - PE Only	Route 26	Sidewalk on west side of street, beginning at existing sidewalk (0.02 of a mile north of railroad crossing) and extending southerly 0.09 of a mile to Railroad Street.	\$50,000
021826.00 2017	Bethel	Rail Rail Bridge Rehabilitation	St. Lawrence and Atlantic Railway	Upgrade of the Bethel Rail Bridge (Rail Milepost 69.60) to a 286k load rating on the Saint Lawrence and Atlantic Railway. This project is a 50/50 public/private effort..	\$93,000
021990.00 2017 HCP 2	Bethel, Greenwood	Highway Paving 3/4" Overlay	Route 26	Beginning 0.17 of a mile west of Bird Hill Road and extending northwesterly 1.59 miles.	\$361,150
WR 33365 2017 HCP 5	Brownfield	Bridge and Structural Maintenance	River Road	Grouting under abutments on Seavey bridge (#5485) which carries River Road over Shepards River in Brownfield.	\$10,000

ID/Year	Municipality	Scope	Name	Description	Funding
024001.00 2017	Brownfield, Hiram, Porter	Highway Paving Light Capital Paving	Route 160	Beginning at Route 25 and extending north 12.08 miles to Route 5.	\$443,821
021876.00 2018/19 HCP 3	Buckfield	Bridge Replacement	Route 117	Hall Bridge (#3287) over Nezinscot River. Located 0.05 of a mile west of East Buckfield Road.	\$2,250,000
022286.00 2018/19 HCP 6	Buckfield	Bridge Painting	Paris Hill Road	River Bridge (#5450) over the West Branch Nezinscot River. Located 0.10 of a mile southwest of North Buckfield Road.	\$300,000
021668.00 2017 HCP 6	Byron	Bridge Superstructure Replacement	Byron Village Road	Coos Bridge (#2176) over Swift River. Located 0.06 of a mile northeast of Route 17.	\$1,000,000
022292.00 2018/19 HCP 2	Canton	Bridge Culvert Rehabilitation	Pleasant Street	Childs Brook #4 Bridge (#5242) over Childs Brook. Located 0.75 of a mile north of Route 140.	\$200,000
WR 32317 2017 HCP 4	Canton	Drainage Maintenance	Route 140	Ditching on Route 140 in Canton at the junction of Route 108 to Canton Lake.	\$18,500
WR 32897 2017 HCP 1, 2, 4	Canton, Dixfield, Hartford, Peru	Drainage Maintenance	Route 140, Route 2, Route 108	Repairing catch basin in Canton and Hartford on Route 140, Route 2 in Dixfield and Route 108 in Peru.	\$12,000
WR 33180 2017 HCP 3	Denmark, Hiram	Custodial Maintenance	Route 117	Clearing trees and brush beginning at the intersection of Fletcher Road and extending 2.50 miles to the intersection of Tear Cap Road.	\$49,700
018860.00 2017 HCP 1	Dixfield	Highway Safety and Spot Improvements Traffic Signals	Route 2	Located at the intersection of Route 2 and Route 142.	\$161,500
019169.00 2017 HCP 1	Dixfield	Highway Construction/ Rehabilitation Reconstruction	Route 2	Beginning at Hall Hill Road and extending east 2.77 miles.	\$8,150,000

ID/Year	Municipality	Scope	Name	Description	Funding
022234.00 2018/19 HCP 6	Dixfield	Bridge Culvert Replacement	Common Road	Durrells Mill Bridge (#0658) over Norton Road. Located 0.04 of a mile northwest of Main Street.	\$700,000
017280.00 2018/19 HCP 1	Fryeburg	Highway Construction/ Rehabilitation Reconstruction	Route 302	Section I - From the New Hampshire state line extending east 1.27 miles to 0.09 easterly of Elm street. Section II - From 0.01 east of the Recreational Complex Road extending east 3.18 miles to the bridge over Osgood Brook.	\$13,320,176
017280.10 2017 HCP 1	Fryeburg	Highway Construction/ Rehabilitation Highway Improvement-PE Only	Route 302	Beginning 0.09 of a mile east of Elm Street and extending easterly 1.24 miles to 0.01 of a mile easterly of the Recreational Complex Road.	\$275,000
017912.00 2018/19 HCP 1	Fryeburg	Bridge Replacement	Route 302	Eddy Flats Bridge (#2261) over Saco River Overflow. Located 0.20 of a mile west of Stanley Hill Road.	\$1,680,000
018693.17 2017	Fryeburg	Aviation Airport Buildings New Construction	Eastern Slope Regional Airport	Safety and infrastructure improvements that may include design and construction of a hangar at the Eastern Slope Regional Airport (IZG).	\$1,500,000
018820.00 2018/19 HCP 3	Fryeburg	Highway Construction/ Rehabilitation PMRAP DOT Pugmill	Route 5	Beginning 0.15 of a mile north of Melanie Lane and extending northerly 2.14 miles.	\$180,000
018820.10 2018/19 HCP 3	Fryeburg	Highway Construction/ Rehabilitation PMRAP Laydown/Surface HMA	Route 5	Beginning 0.15 of a mile north of Melanie Lane and extending northerly 2.14 miles.	\$355,000
021691.00 2018/19 HCP 4	Fryeburg	Bridge Culvert Replacement	Route 113	Kimball Brook Bridge (#5573) over Kimball Brook. Located 0.04 of a mile north of Harbor Road.	\$800,000
WR 30989 2018 HCP 3	Fryeburg	PMRAP	Route 5	Producing, hauling and providing additional support activities for the placement of plant mix recycled asphalt pavement (PMRAP) beginning 0.15 of a mile north of Melanie Lane and extending north 2.14 miles.	\$123,200
WR 33176 2017 HCP 5	Fryeburg	Operational and Safety Maintenance	Route 113	Replacing cable guardrail with metal w-beam rail on Route 113 where it crosses Weeks Brook in Fryeburg.	\$32,500

ID/Year	Municipality	Scope	Name	Description	Funding
WR 33502 2017 HCP 3	Fryeburg	Bridge and Structural Maintenance	Route 5	Milling and filling the entire wearing surface of Canal Bridge (#2121) which carries Route 5 over Saco River in Fryeburg.	\$56,000
022316.00 2018/19 HCP 4	Grafton Twp	Bridge Deck Replacement	Route 26	Cambridge Bridge (#3524) over the Swift Cambridge River. Located 0.12 of a mile north of the northerly intersection of the Cambridge River Road.	\$400,000
022875.00 2018/19 HCP 4	Grafton Twp	Highway Safety and Spot Improvements Large Culvert Rehabilitation	Route 26	Large culvert (#46097) located 1.83 miles west of the Newry town line.	\$100,000
022104.00 2018	Grafton Twp, Newry, Upton	Highway Paving Light Capital Paving	Route 26	Beginning at the Hanover town line and extending northwest 22.03 miles.	\$961,720
021787.00 2017 HCP 4	Grafton Twp, Upton	Highway Safety and Spot Improvements Guard Rail Installation And Replacement	Route 26	Beginning 0.90 of a mile north of the Cambridge River Bridge (#3524) and extending northerly 3.01 miles.	\$200,000
WR 32282 2017 HCP 5	Greenwood	Bridge and Structural Maintenance	Route 219	Replacing wearing surface and wing wall repair on the Little Androscoggin River Bridge (#3382) which carries Route 219 over the Little Androscoggin River.	\$63,000
WR 32320 2017 HCP 3, 5	Greenwood, Turner, West Paris	Drainage Maintenance	Route 219	Ditching on Route 219 beginning at the junction of High Street in West Paris and extending to the junction of the Greenwoods Road in Greenwood.	\$55,000
021705.00 2018/19 HCP 6	Hartford, Sumner	Bridge Replacement	Gammon Road	Fields Bridge (#0690) over the East Branch Nezinscot River. Located at the Sumner - Hartford town line.	\$800,000
WR 33462 2017 HCP 5	Hebron	Drainage Maintenance	Route 124	Replacing culvert on Route 124 in Hebron, 1500 feet east of Marion Drive.	\$16,000
024001.00 2017	Hiram	Highway Paving Light Capital Paving	South Hiram Road	Beginning 0.07 of mile west of Durgintown Road and extending westerly 2.71 miles to Brownfield Road.	\$99,566

ID/Year	Municipality	Scope	Name	Description	Funding
WR 33177 2017 HCP 3	Hiram	Custodial Maintenance	Route 5	Clearing trees and brush on Route 5 beginning at the Baldwin-Hiram town line and extending northerly 2.40 miles.	\$11,225
WR 33467 2017 HCP 3	Hiram	Bridge and Structural Maintenance	Route 5	Milling and filling the wearing surface, replacing both joint seals and sealing the concrete with silane on Hiram Bridge (#2373) which carries Route 5 over the Saco River in Hiram.	\$75,000
WR 33549 2017 HCP 5	Hiram	Bridge and Structural Maintenance	South Hiram Road	Repairing bridge rail and approach guardrail on Wadsworth Bridge (#3946), which carries South Hiram Road over Wadsworth Brook	\$30,000
WR 32325 2017 HCP 4	Lincoln Plt	Drainage Maintenance	Route 16	Ditching on Route 16 in Lincoln Plt, beginning at the Lincoln Plt-Magalloway Plt town line and extending in a northerly direction 2.78 miles.	\$19,000
021798.00 2018/19 HCP 3	Lovell	Highway Construction/ Rehabilitation PMRAP DOT Pugmill	Route 5	Beginning 0.38 of a mile north of Shave Hill Road and extending northerly 1.23 miles to Perkins Road.	\$100,000
021798.10 2018/19	Lovell	Highway Construction/ Rehabilitation PMRAP Laydown/Surface HMA	Route 5	Beginning 0.38 of a mile north of Shave Hill Road and extending northerly 1.23 miles to Perkins Road.	\$207,500
022248.00 2018/19 HCP 5	Lovell	Bridge Culvert Replacement	Harbor Road	Creek Bridge (#3582) over Creek Brook. Located 0.14 of a mile northeast of the Fryeburg town line.	\$600,000
WR 32366 2018 HCP 3	Lovell	PMRAP	Route 5	Producing, hauling and providing additional support activities for the placement of plant mix recycled asphalt pavement (PMRAP) beginning 0.38 of a mile north of Shave Hill Road and extending northerly 1.23 miles.	\$67,650
WR 32367 2018 HCP 4	Lovell, Stoneham	PMRAP	Route 5	Producing, hauling and providing additional support activities for the placement of plant mix recycled asphalt pavement (PMRAP) at West Stoneham Road and extending northerly 4.41 miles.	\$242,550
WR 33146 2017 HCP 4	Lovell, Stoneham	Drainage Maintenance	Route 5	Ditching and culvert replacement beginning at the intersection West Stoneham Road and extending 4.00 miles east to the intersection of McAllister Road.	\$275,053

ID/Year	Municipality	Scope	Name	Description	Funding
018790.00 2018/19 HCP 1	Mexico	Highway Paving Mill And Fill	Route 2	Beginning at the Rumford town line and extending east 0.99 of a mile.	\$350,000
021700.00 2018/19 HCP 1	Mexico	Bridge Replacement	Route 2	Red Bridge (#2707) over Swift River. Located at Rumford-Mexico town line.	\$3,600,000
022434.00 2018/19 HCP 1	Mexico	Highway Paving Mill And Fill	Route 2	Beginning 0.08 of a mile south of Water Street and extending southeasterly 3.76 miles.	\$1,111,015
022928.00 2018/19 HCP 1	Mexico	Highway Safety and Spot Improvements Slope Stabilization/Protection	Route 2	Beginning 0.38 of a mile south of Richards Avenue and extending southerly 0.08 of a mile.	\$75,000
022936.00 2018/19 HCP 4	Newry	Highway Safety and Spot Improvements Large Culvert Replacement	Route 26	Large culvert (#900175) located 0.57 of a mile south of Branch Road.	\$100,000
022438.00 2018/19 HCP 2	Norway, Paris	Highway Paving Mill And Fill	Route 26	Beginning 0.05 of a mile north of Main Street and extending northeasterly 1.90 miles to Porter Street.	\$896,130
022691.00 2017 HCP 6	Norway, Paris	Bicycle-Pedestrian Trail, On-Road Bicycle-Pedestrian - PE Only	Alpine Street	Beginning at Main Street and extending north 0.32 of a mile to Skillin Avenue.	\$20,000
018702.01 2018	Oxford	Aviation Apron Reconstruction	Oxford County Regional Airport	Safety and infrastructure improvements that may include the rehabilitation of the apron at the Oxford County Regional Airport (81B).	\$442,900
018702.17 2017	Oxford	Aviation Runway/Taxiway New Construction	Oxford County Regional Airport	Safety and infrastructure improvements that may include installation of northern boundary fencing and access gates at the Oxford County Regional Airport (81B).	\$257,500
020874.00 2018/19 HCP 2	Oxford	Highway Paving 1 1/4" Overlay	Route 26	Beginning at Rabbit Valley Road and extending northwest 2.25 miles to the northerly intersection of Route 121.	\$984,000

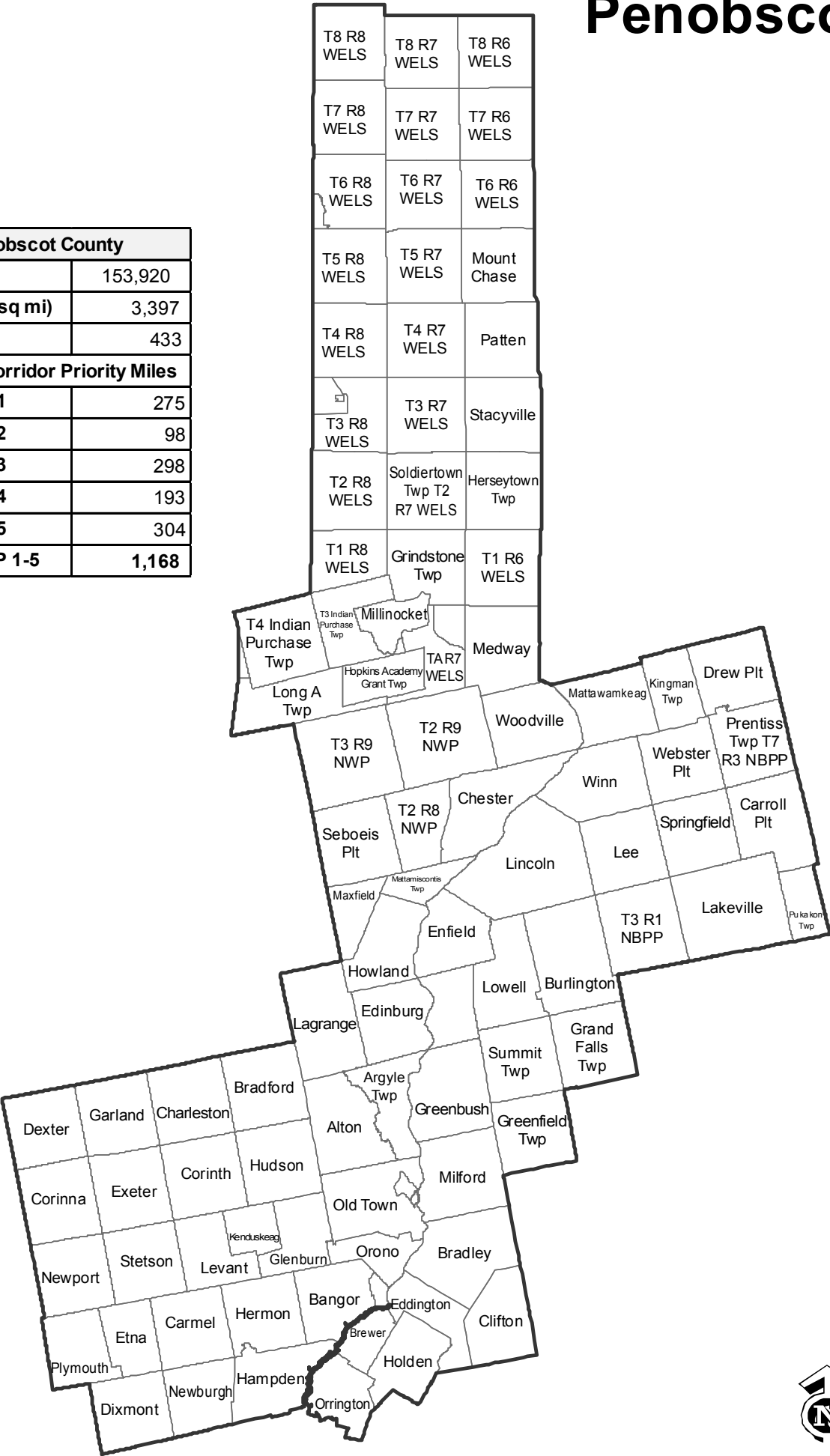
ID/Year	Municipality	Scope	Name	Description	Funding
021809.00 2018/19 HCP 5	Oxford	Highway Safety and Spot Improvements Drainage Improvements	King Street	Beginning 0.41 of a mile north of West Poland Road and extending northerly 0.31 of a mile.	\$150,000
022506.00 2018/19 HCP 2	Oxford	Highway Safety and Spot Improvements Intersection Improvements W/O Signal	Route 26	Located at the intersection of Route 26 and Route 121.	\$625,000
022952.00 2018/19 HCP 2	Oxford	Highway Safety and Spot Improvements Intersection Improvements W/O Signal	Route 26	Located at the intersection of Route 26 and Skeetfield Road.	\$460,000
024003.00 2017	Oxford	Highway Paving Light Capital Paving	Roller Rink Road	Beginning at King Street and extending northeast 0.50 of a mile to Route 26.	\$15,069
024003.00 2017	Oxford	Highway Paving Light Capital Paving	Route 121	Beginning at the Covered Bridge (#3738) and extending northeast 1.10 miles.	\$33,151
022618.00 2017 HCP 3	Paris	Bridge Replacement	Route 117	Billings Bridge (#2979) over Little Androscoggin River. Located 0.04 of a mile west of Highland Avenue.	\$3,672,833
022956.00 2018/19 HCP 2, 3	Paris	Highway Safety and Spot Improvements Drainage Improvements	Route 26	1) Beginning 0.01 of a mile north of Maple Street and extends northerly 0.34 of a mile. 2) Beginning 0.03 of a mile north of Oxford Street and extends northerly 0.14 of a mile. 3) Beginning at Penley Street and extends northerly 0.34 of a mile.	\$500,000
022448.00 2018/19 HCP 2	Paris, West Paris	Highway Paving Hot In Place Recycled	Route 26	Beginning 0.02 of a mile south of Porter Street and extending northerly 8.79 miles.	\$2,379,331
016867.00 2017 HCP 5	Parsonsfield, Porter	Bridge Beam Ends & Bearing Painting	Route 160	Porter Bridge (#3817) over the Ossipee River. Located on the Porter town line.	\$100,000
021811.00 2018/19 HCP 5	Peru	Highway Safety and Spot Improvements Large Culvert Rehabilitation	Greenwoods Road	Large culvert (#47190) located 0.19 of a mile north of Pulsifer Road.	\$75,000

ID/Year	Municipality	Scope	Name	Description	Funding
WR 33428 2017 HCP 5	Peru, Sumner	Drainage Maintenance	Greenwoods Road	Ditching in Sumner and Peru on the Greenwoods Road between Route 219 and Route 108.	\$54,000
018847.00 2017 HCP 4	Roxbury	Highway Safety and Spot Improvements Large Culvert Replacement	Route 120	Large culvert (#202712) located 0.70 of a mile north of Frye Crossover Road.	\$400,000
022968.00 2018/19 HCP 4	Roxbury	Highway Safety and Spot Improvements Drainage Improvements	Route 120	Large culvert (#122600) located 0.56 of a mile west of the Horseshoe Valley Road.	\$100,000
019290.10 2017 HCP 6	Rumford	Enhanced Project Scoping	River Street	Enhanced project scoping for future highway or bridge improvements at Haverhill Bridge (#5931).	\$100,000
022460.00 2018/19 HCP 1	Rumford	Highway Paving Mill And Fill	Route 2	Beginning 0.02 of a mile south of Free Street and extending northerly 0.56 of a mile.	\$232,631
022621.00 2018/19 HCP 5	Rumford	Bridge Replacement	South Rumford Road	High Bridge (#5188) over Androscoggin River. Located 0.11 of a mile east of Route 2.	\$4,215,000
WR 32246 2017	Rumford	Bridge and Structural Maintenance	Portland Street	Replacing sidewalk lighting fixtures and wiring on the Chisholm Park Bridge which carries Portland Street over the Androscoggin River.	\$163,000
021704.00 2018/19 HCP 6	Sumner	Bridge Replacement	Redding Road	Heald Bridge (#0673) over West Branch of Nezinscot River. Located 0.45 of a mile west of Black Mountain Road.	\$700,000
022360.00 2018/19 HCP 3	Sumner	Bridge Substructure Rehabilitation	Main Street	West Sumner Meadow Bridge (#5843) over the West Branch Nezinscot River. Located 0.25 of a mile northeast of Front Street.	\$200,000
021838.00 2018/19 HCP 4	Waterford	Highway Safety and Spot Improvements Large Culvert Replacement	Route 118	Large culvert (#940780) located 0.25 of a mile west of Hunts Corner Road.	\$330,000

ID/Year	Municipality	Scope	Name	Description	Funding
022372.00 2018/19 HCP 4	Waterford	Bridge Deck Replacement	Route 35	Horr's Bridge (#5192) over Crooked River. Located 0.34 of a mile southeast of the Albany Twp. town line.	\$400,000
021758.00 2017 HCP 5	West Paris	Bridge Wearing Surface Replacement	Route 219	Penley Avenue Bridge (#3460) over the Little Androscoggin River. Located 1.03 miles south of the Lower River Road.	\$75,000
021988.00 2017 HCP 2	Woodstock	Highway Paving 3/4" Overlay	Route 26	Beginning 0.17 of a mile west of the Cushman Road and extending northwesterly 0.90 of a mile.	\$278,885

Penobscot

Penobscot County	
Population	153,920
Land Area (sq mi)	3,397
Bridges	433
Highway Corridor Priority Miles	
HCP 1	275
HCP 2	98
HCP 3	298
HCP 4	193
HCP 5	304
Total HCP 1-5	1,168



Penobscot ID/Year	Municipality	Scope	Name	Description	Funding
WR 32649 2017 HCP 4	Alton	Bridge and Structural Maintenance	Route 43	Replacing wearing surface, installing two plug joints and placing rip rap behind four wing walls on Hirundo Bridge (#3935) which carries Route 43 over Pushaw Stream.	\$170,000
020855.00 2018/19 HCP 1	Alton, Argyle Twp, Bangor, Old Town, Orono, Veazie	Highway Paving Ultra Thin Bonded Wearing Surface	Interstate 95 NB	Beginning at Hogan Road and extending north 13.80 miles to the Argyle town line.	\$2,208,000
022942.00 2019 HCP 1	Alton, Argyle Twp, Edinburg, Howland, Mattamiscotis Twp, Medway, Old Town, T2 R8 NWP, T2 R9 NWP	Maintenance Signing	Interstate 95	Interstate signing Old Town- Medway.	\$100,000
024010.00 2017	Alton, Hudson, Old Town	Highway Paving Light Capital Paving	Route 43	Beginning 0.43 of a mile east of Morison Avenue and extending easterly 10.15 miles to Interstate 95.	\$581,324
021687.00 2018/19 HCP 5	Argyle Twp	Bridge Replacement	Route 116	Hemlock Stream Bridge (#3735) over Hemlock Stream. Located 2.22 miles north of Argyle Road.	\$1,000,000
WR 34056 2017 HCP 5	Argyle Twp	Bridge and Structural Maintenance	Route 116	Replacing wearing surface on Hoyt Brook Bridge (#3427) which carries Route 116 over Hoyt Brook.	\$55,000
022402.00 2018/19 HCP 1	Argyle Twp, Edinburg, Howland	Highway Paving Mill And Fill	Interstate 95 NB	Beginning at the Alton town line and extending north 15.16 miles to 1.54 miles northerly of the Howland town line.	\$6,072,000
WR 32766 2017 HCP 5	Argyle Twp, Edinburg	Drainage Maintenance	Route 116	Replacing cross culverts on Route 116 in the town of Argyle.	\$103,100
WR 32764 2017 HCP 5	Argyle Twp, Old Town	Drainage Maintenance	Route 116	Ditching and replacing culverts on Route 116 in Old Town.	\$149,800
018595.10 2018/19 HCP 3	Bangor	Highway Safety and Spot Improvements Intersection Improvements W/ Signal	Hogan Road	Design and construct a diverging diamond interchange on Interstate 95 Exit #187.	\$3,700,000

ID/Year	Municipality	Scope	Name	Description	Funding
018639.00 2017 HCP 2	Bangor	Highway Paving Mill And Fill	Route 15	Beginning at Center Street and extending north 0.66 of a mile. BACTS Sponsored.	\$872,612
018645.00 2017 HCP 6	Bangor	Highway Safety and Spot Improvements Traffic Signals	Broad Street	Located at the intersection of Independent Street and Broad Street. BACTS Sponsored.	\$262,543
018709.01 2018	Bangor	Aviation Runway/Taxiway Reconstruction	Bangor International Airport	Safety and infrastructure improvements that may include design and reconstruction of Taxiway "A" south (Taxiway "K" to Runway 33) and light bar rehabilitation at the Bangor International Airport (BGR).	\$9,888,000
018709.02 2019	Bangor	Aviation Runway/Taxiway Reconstruction	Bangor International Airport	Safety and infrastructure improvements that may include design and reconstruction of Taxiway "A" north and light bar rehabilitation at the Bangor International Airport (BGR).	\$1,442,000
018709.17 2017	Bangor	Aviation Navigation Aids/Lights Lighting	Bangor International Airport	Safety and infrastructure improvements that may include design and construct LED Taxiway lighting project at the Bangor International Airport (BGR).	\$278,100
018722.00 2018/19 HCP 3	Bangor	Bridge Replacement	Ohio Street	Ohio Street/Interstate 95 Bridge (#5790) over Interstate 95. Located 0.02 of a mile southeast of Sixteenth Street.	\$5,000,000
018966.00 2017 HCP 1	Bangor	Bridge Substructure Rehabilitation	Interstate 95 SB	Interstate 95 southbound/Perry Road and MCRR Bridge (#1429) over MCRR and Perry Road. Located 0.25 of a mile south of Interstate 395 and Route 15.	\$375,000
018967.00 2017 HCP 1	Bangor	Bridge Substructure Rehabilitation	Interstate 95 NB	Interstate 95 northbound/Perry Road and MCRR Bridge (#5972) over MCRR and Perry Road. Located 0.25 of a mile southwest of Interstate 95 and Interstate 395.	\$375,000
020720.17 2017	Bangor	Public Transportation Operating Assistance	Urban Transit Operating	FTA Section 5307 for ADA Operating - Community Connector.	\$337,500
020720.18 2018	Bangor	Public Transportation Operating Assistance	Urban Transit Operating	FTA Section 5307 for ADA Operating - Community Connector.	\$337,500

ID/Year	Municipality	Scope	Name	Description	Funding
020720.19 2019	Bangor	Public Transportation Operating Assistance	Urban Transit Operating	FTA Section 5307 for ADA Operating - Community Connector.	\$337,500
020811.00 2018/19 HCP 1	Bangor	Highway Safety and Spot Improvements Ramp Improvements	Interstate 95 SB	Extend Interstate 95 southbound Exit 185 on-ramp acceleration lane.	\$450,000
020838.00 2018/19	Bangor	Marine Piers, Floats And Fenders New Construction	Bangor Waterfront Float Replacement	Float replacements and expansion on the Bangor Waterfront, located on Front Street.	\$327,932
020856.00 2018/19 HCP 2	Bangor	Highway Paving Mill And Fill	Maine Avenue	Beginning at Johnson Street and extending south 0.57 of a mile to Venture Way. BACTS Sponsored.	\$657,828
020857.00 2018/19 HCP 2	Bangor	Highway Paving Mill And Fill	Maine Avenue	Beginning at Venture Way and extending south 0.40 of a mile to Hammond Street. BACTS Sponsored.	\$577,410
020895.00 2018/19 HCP 5	Bangor	Highway Safety and Spot Improvements Traffic Signals	Ohio Street	Located at the intersection of Ohio Street and Fourteenth Street. BACTS Sponsored.	\$210,938
020896.00 2018/19 HCP 2	Bangor	Highway Safety and Spot Improvements Traffic Signals	Route 222	Located at the intersection of Route 222 and Fourteenth Street. BACTS Sponsored.	\$240,865
021661.00 2018/19 HCP 6	Bangor	Bicycle-Pedestrian Trail, On-Road New Construction	Finson Road	Beginning at Davis Road and extending south 0.38 of a mile.	\$151,000
021662.00 2017 HCP 5	Bangor	Bridge Painting	Valley Avenue	Morse Bridge (#5694) over the Kenduskeag Stream. Located 0.15 of a mile north of Kenduskeag Avenue.	\$400,000
021663.00 2017 HCP 2	Bangor	Highway Safety and Spot Improvements Highway Improvement-PE Only	Broadway	Roadway and intersection safety improvements on Broadway. Beginning at Center Street and extending to 0.14 of a mile to Alden Street. Including intersection improvements at north and southbound Interstate 95 ramps.	\$100,000

ID/Year	Municipality	Scope	Name	Description	Funding
021674.00 2018/19 HCP 2	Bangor	Bridge Wearing Surface Replacement	Route 15	Six Mile Falls Bridge (#2771) over Kenduskeag Stream. Located 0.10 of a mile northwest of Route 221.	\$200,000
021767.00 2017	Bangor	Bicycle-Pedestrian Trail, Off-Road New Construction	River Walk	Beginning at Front Street and extending east 0.14 of a mile. A new sidewalk along Front Street for 0.03 of a mile.	\$461,630
021926.03 2017 HCP 2, 6	Bangor	Highway Paving Mill And Fill	Summer Street	Beginning at Cedar Street and extending north 0.26 of a mile to Kenduskeag Stream Bridge on Washington Street.	\$348,570
021926.04 2017 HCP 3	Bangor	Highway Paving 1 1/2 Overlay	Route 2	Beginning 0.05 of a mile north of Doane Street and extending northerly 0.99 of mile.	\$548,612
022208.00 2018/19	Bangor	Bicycle-Pedestrian Trail, Off-Road New Construction	Bicycle - Pedestrian Trail	Beginning at the end of Sylvan Road and extending west 0.39 of a mile Stillwater Avenue	\$550,000
022210.00 2018/19 HCP 3, 2	Bangor	Bicycle-Pedestrian Urban Highways Sidewalk Construction	Union Street	Beginning at Vermont Avenue and extending northwest 0.79 of a mile to Griffin Road.	\$389,300
022276.00 2017 HCP 1	Bangor	Bridge Improvement-PE Only	Interstate 95	Interstate 95/Broadway Bridge (#5789) over Route 15. Located 0.06 of a mile west off Exit 187 Interstate 95 northbound.	\$300,000
022386.00 2017	Bangor	Public Transportation Capital Equipment Purchase	Urban Transit Capital	Community Connector in Bangor was awarded a bus and a bus facilities grant to purchase 5 new buses.	\$1,696,000
022693.00 2017 HCP 3	Bangor	Bicycle-Pedestrian Trail, On-Road New Construction	Hogan Road	Beginning at Stillwater Avenue and extending 0.35 of a mile to Springer Drive and continues on the opposite side of Stillwater Avenue for 0.10 of a mile, includes crosswalk improvements on Hogan Road, Longview Drive and Stillwater Avenue.	\$221,000
022694.00 2018/19 HCP 1	Bangor	Highway Safety and Spot Improvements Safety Improvements	Interstate 95	Construct parallel acceleration lane at Broadway northbound on-ramp.	\$690,000

ID/Year	Municipality	Scope	Name	Description	Funding
022757.17 2017	Bangor	Public Transportation Capital-Eligible Maintenance	Urban Transit Capital	FTA Section 5307 for Capital / Preventive Maintenance - Community Connector.	\$462,500
022757.18 2018	Bangor	Public Transportation Capital-Eligible Maintenance	Urban Transit Capital	FTA Section 5307 for Capital / Preventive Maintenance - Community Connector.	\$462,500
022757.19 2019	Bangor	Public Transportation Capital-Eligible Maintenance	Urban Transit Capital	FTA Section 5307 for Capital / Preventive Maintenance - Community Connector.	\$462,500
022761.17 2017	Bangor	Public Transportation Operating Assistance	Urban Transit Operating	FTA Section 5307 for Operating Assistance - Community Connector.	\$1,070,000
022761.18 2018	Bangor	Public Transportation Operating Assistance	Urban Transit Operating	FTA Section 5307 for Operating Assistance - Community Connector.	\$1,070,000
022761.19 2019	Bangor	Public Transportation Operating Assistance	Urban Transit Operating	FTA Section 5307 for Operating Assistance - Community Connector.	\$1,069,990
022827.00 2018/19 HCP 2	Bangor	Highway Safety and Spot Improvements Intersection Improvements W/ Signal	Main Street	Located at the intersection of Union Street and Main Street. BACTS Sponsored.	\$257,330
WR 32651 2017	Bangor	Bridge and Structural Maintenance	Kenduskeag Road	Repairing curb and concrete parapet and replacing joint seals on Kenduskeag Bridge (#5798) which carries Kenduskeag Road over Interstate 95 in Bangor.	\$40,000
021713.00 2017	Bangor, Brewer	Bridge Improvement-PE Only	Interstate 395 Bridge Study	Interstate 395 Bridge Study.	\$250,000
022278.00 2018/19 HCP 1	Bangor, Brewer	Bridge Rehabilitation	Interstate 395	Veteran's Remembrance Bridge (#1558) over the Penobscot River. Located at the Bangor-Brewer city line.	\$1,500,000

ID/Year	Municipality	Scope	Name	Description	Funding
021791.00 2017 HCP 1	Bangor, Carmel, Etna, Hampden, Hermon, Newburgh, Newport, Old Town, Orono, Plymouth, Veazie	Maintenance Signing	Interstate 95 NB	Beginning in Newport and extending north 39.98 miles to the Old Town city line.	\$100,000
WR 33705 2017 HCP 4, 5	Bangor, Carmel, Newburgh, Orono	Bridge and Structural Maintenance	Various	Upgrading the bridge rail on five bridges over Interstate 95: Cook Road in Carmel (#5964), Route 69 in Newburgh (#5967), Ammo Industrial Park Road in Bangor (#5971), Chase Road in Veazie (#5934) and Forest Avenue in Orono (#5906).	\$140,000
022470.00 2018/19 HCP 1	Benedicta Twp, Crystal, Dyer Brook, Herseytown Twp, Houlton, Island Falls, Ludlow, New Limerick, Oakfield, Sherman, Smyrna	Highway Paving Ultra Thin Bonded Wearing Surface	Interstate 95 NB	Beginning at the T1 R6 WELS town line and extending north 48.89 miles.	\$7,833,600
022110.00 2018	Bradford, Milo, Orneville Twp	Highway Paving Light Capital Paving	Route 11	Beginning 0.19 of a mile north of Marshall Road and extending northerly 9.13 miles to Elm Street.	\$436,186
018575.00 2017 HCP 2	Brewer	Highway Safety and Spot Improvements Traffic Signals	Wilson Street	Located at the intersection of Wilson Street and North Main Street. BACTS Sponsored.	\$25,000
018646.00 2017 HCP 1	Brewer	Highway Safety and Spot Improvements Traffic Signals	Route 9	Located at the intersection of Route 9 and Route 15B. BACTS Sponsored.	\$47,688
018858.00 2018/19	Brewer	Bicycle-Pedestrian Trail, Off-Road New Construction	Riverwalk Trail Phase 2	Beginning at Wilson Street and extending northeast 0.40 of a mile to the Penobscot Bridge, including pedestrian spot improvements in the downtown area.	\$1,315,277
020859.00 2018/19 HCP 2	Brewer	Highway Paving Mill And Fill	Route 1A	Beginning at Thompson Street and extending southeast 0.66 of a mile to Arista Drive. BACTS Sponsored.	\$468,320
020897.00 2017 HCP 2	Brewer	Highway Safety and Spot Improvements Traffic Signals	Route 1A	Located at the intersection of Route 1A, Thompson and Walton Street. BACTS Sponsored.	\$34,925
021926.01 2017 HCP 2	Brewer	Highway System Operations Traffic Signals	Wilson Street	Interconnect traffic signals at various locations on Route 1A.	\$90,000

ID/Year	Municipality	Scope	Name	Description	Funding
022408.00 2018/19 HCP 2, 1	Brewer	Highway Paving Mill And Fill	Route 1 A	Beginning 0.13 of a mile south of Spark Road and extending southeasterly 0.09 of a mile. Continuing from 0.02 of a mile south of Arista Drive and extending southeasterly 0.57 of a mile.	\$377,903
022410.00 2018/19 HCP 2	Brewer	Highway Paving Mill And Fill	Route 15	Beginning 0.06 of a mile north of Elm Street and extending northerly 1.08 miles to Abbott Street. BACTS Sponsored.	\$650,000
022833.00 2017 HCP 1	Brewer	Highway Safety and Spot Improvements Slope Stabilization/Protection	Route 15	Located 0.13 of a mile north of Abbott Street.	\$75,000
022054.00 2017 HCP 1	Brewer, Clifton, Eddington	Highway Paving Ultra Thin Bonded Wearing Surface	Route 9	Beginning at State Street and extending northeast 15.33 miles.	\$3,070,773
018915.00 2017	Brewer, Eddington, Holden	Highway Construction/ Rehabilitation Highway Improvement-PE Only	Interstate 395, Route 9 Connector	Beginning 0.25 of a mile west of Interstate 395 with Route 1A, roughly paralleling the Brewer-Holden town line, extending 6.00 miles to Route 9 west of Chemo Pond Road (in the vicinity of Lois Lane).	\$7,250,000
WR 33232 2017 HCP 3	Carmel	Bridge and Structural Maintenance	Route 2	Replacing concrete wearing surface of Cheese Factory Bridge (#2153) that carries Route 2 over Soudabscook Stream.	\$41,600
024010.00 2017	Charleston, Corinth, Dexter, Garland	Highway Paving Light Capital Paving	Route 94	Beginning at Exeter Road and extending west 13.22 miles to Route 7.	\$757,153
020500.00 2017 HCP 3	Chester, Lincoln	Bridge Deck Replacement	Bridge Road	Penobscot River Bridge (#3790) over Penobscot River. Located on the Lincoln town line.	\$2,150,000
WR 32813 2017 HCP 5	Clifton, Otis	Drainage Maintenance	Route 180	Remove excess material from shoulder on Route 180 beginning at the Route 180/181 intersection and extending northerly 11.97 miles to the Route 9/180 intersection.	\$114,100
022110.00 2018	Corinna	Highway Paving Light Capital Paving	Nokomis Road	Beginning at Williams Road and extending northeast 2.61 miles to St. Albans Road.	\$124,693

ID/Year	Municipality	Scope	Name	Description	Funding
024008.00 2017	Corinna	Highway Paving Light Capital Paving	Route 43	Beginning at the St. Albans town line and extending east 2.72 miles to Newport Road.	\$88,152
022571.00 2017 HCP 2	Corinna, Dexter	Highway Paving 1 1/4" Overlay	Route 7	Beginning 0.28 of a mile north of Fernald Avenue and extending northerly 6.43 miles.	\$1,869,000
022110.00 2018	Corinna, Newport	Highway Paving Light Capital Paving	Williams Road	Beginning on Moosehead Trail and extending north 3.09 miles to the St. Albans town line.	\$147,625
WR 32428 2017 HCP 4	Corinna, Newport, Stetson	Drainage Maintenance	Route 222	Ditching and replacing culverts beginning in Corinna at the intersection of Route 7 and extending 9.80 miles to the Cross Road in Stetson.	\$147,700
WR 32663 2017 HCP 5	Corinth	Bridge and Structural Maintenance	Route 43 Hudson Road	Replacing rail and fixing curb on Joshua Goodwin Bridge (#3674) which carries Route 43 over Pushaw Stream in Corinth.	\$87,000
022110.00 2018	Corinth, Exeter, Kenduskeag, Levant	Highway Paving Light Capital Paving	Avenue Road	Beginning at Exeter Road and extending 12.56 miles to Route 15.	\$600,054
024010.00 2017	Corinth, Hudson	Highway Paving Light Capital Paving	Route 43	Beginning at Main Street and extending east 6.22 miles.	\$356,240
021765.00 2018/19 HCP 1, 6, 5, 3	Crystal, Houlton, Island Falls, Ludlow, Medway, Oakfield, Sherman, Smyrna	Bridge Protective Coating	Interstate 95 Bridges	Interstate 95 bridges from Medway to Houlton.	\$900,000
022116.00 2018	Danforth, Prentiss Twp T7 R3 NBPP, T8 R3 NBPP, T8 R4 NBPP	Highway Paving Light Capital Paving	Route 169	Beginning at the Prentiss TWP T7 R3 NBPP town line and extending northeast 12.26 miles to Route 1.	\$585,722
018246.00 2017 HCP 2, 3	Dexter	Highway Construction/ Rehabilitation Reconstruction	Route 7	Beginning 0.10 of a mile north of Mechanic Street and extending northerly 1.59 miles.	\$6,630,000

ID/Year	Municipality	Scope	Name	Description	Funding
018690.17 2019	Dexter	Aviation Airport Buildings New Construction	Dexter Regional Airport	Safety and infrastructure improvements that may include construction of a 4-unit T-Hangar at the Dexter Regional Airport (1B0).	\$154,500
024008.00 2017	Dexter	Highway Paving Light Capital Paving	Route 23	Beginning at the Ripley town line and extending north 2.94 miles.	\$95,282
024010.00 2017	Dexter	Highway Paving Light Capital Paving	Cambridge Road	Beginning at the Ripley town line and extending east 1.71 miles to North Dexter Road.	\$97,937
WR 32004 2017 HCP 2	Dexter	Bridge and Structural Maintenance	Route 23	Replacing concrete wearing surface and curbing on the North Dexter Bridge (#3095) which carries Route 23 over the Sebasticook River.	\$130,000
021717.00 2018/19 HCP 3	Dixmont	Bridge Culvert Rehabilitation	Route 9	Crocker Brook Bridge (#5424) over Crocker Brook. Located 0.39 of a mile east of the Troy town line.	\$200,000
022108.00 2018	Dixmont, Hampden, Newburgh	Highway Paving Light Capital Paving	Kennebec Road	Beginning at Western Avenue and extending east 15.25 miles.	\$728,569
WR 32420 2017 HCP 5	Dixmont, Hampden, Newburgh	Drainage Maintenance	Kennebec Road	Ditching, replacing culverts, and removing excess shoulder material along the Kennebec Road, beginning at the intersection of Route 202 and extending north 9.50 miles to the intersection of Route 69.	\$176,800
022304.00 2018/19 HCP 5	Drew Plt	Bridge Rehabilitation	Route 171	Mattawamkeag River Bridge (#5105) over Mattawamkeag River. Located 0.14 of a mile north of Eight Road.	\$2,000,000
018818.00 2018/19 HCP 2	Eddington	Highway Safety and Spot Improvements Large Culvert Replacement	Route 46	Large culvert (#46678) located 0.53 of a mile north of Sweets Hill Road.	\$90,000
021782.00 2018/19 HCP 2	Eddington	Highway Safety and Spot Improvements Large Culvert Replacement	Route 46	Large culvert (#46776) located 0.22 of a mile north of Hatcase Pond Road.	\$475,000

ID/Year	Municipality	Scope	Name	Description	Funding
WR 32878 2017 HCP 5	Edinburg	Drainage Maintenance	Route 116	Replacing cross culverts on Route 116 in the town of Edinburg.	\$68,200
WR 31523 2017 HCP 4	Etna	Drainage Maintenance	Route 143	Replacing a culvert on Route 143 in Etna at the intersection of the southbound Interstate 95 on-ramp.	\$55,000
021743.00 2018/19 HCP 6	Etna, Pittsfield	Bridge Wearing Surface Replacement	Snakeroot Road	Snakeroot Road / Interstate 95 Bridge (#5983) over Interstate 95. Located 1.12 miles south of Taylor Road. West Etna Road / Interstate 95 Bridge (#5961) over Interstate 95. Located 0.61 of a mile north of Route 69.	\$850,000
WR 32471 2017 HCP 5	Etna, Stetson	Drainage Maintenance	Route 143	Replacing or repairing cross culverts beginning at the junction of Routes 2 and 143 in Etna extending north 5.5 miles to the junction of Routes 143 and 222 in Stetson.	\$56,800
022110.00 2018	Exeter, Garland	Highway Paving Light Capital Paving	Garland Road	Beginning at Exeter Road and extending north 3.74 miles to Cornith Road.	\$178,679
022110.00 2018	Exeter, Stetson	Highway Paving Light Capital Paving	Stetson Road	Beginning at Village Road and extending 5.62 miles to Exeter Road.	\$268,496
WR 32429 2017 HCP 5	Exeter, Stetson	Drainage Maintenance	Exeter Road	Repairing or replacing culverts and ditching various locations on the Exeter Road starting at the intersection of Route 222 and extending to the intersection of Route 11.	\$106,100
021727.00 2018/19 HCP 3	Greenbush	Bridge Replacement	Route 2	Boom Bridge (#3587) over Beach Bridge Brook. Located 2.43 miles north of Milford town line.	\$2,000,000
024010.00 2017	Greenbush, Greenfield Twp, Milford	Highway Paving Light Capital Paving	Greenfield Road	Beginning at Route 2 and extending east 8.74 miles to Crocker Ruen Road.	\$500,569
011577.00 2018/19 HCP 3	Hampden	Highway Construction/ Rehabilitation Reconstruction	Route 1A	Beginning at Western Avenue and extending north 1.73 miles.	\$4,868,879

ID/Year	Municipality	Scope	Name	Description	Funding
018959.00 2018/19 HCP 4	Hampden	Bridge Culvert Replacement	Route 69	Twin Bridge (#5315) over the West Branch Souadabscook Stream. Located 0.04 of a mile north of Meadow Road.	\$600,000
019401.00 2018/19 HCP 3	Hampden	Bicycle-Pedestrian Trail, On-Road New Construction	Route 202	Beginning at Mayo Road and extending southeast 0.15 of a mile.	\$191,680
021673.00 2017 HCP 1	Hampden	Bridge Substructure Rehabilitation	Interstate 95 SB	Interstate 95 Southbound/ Emerson Mill Road Bridge (#1430) over B&A Railroad and Emerson Mills Road. Located 0.12 of a mile south of Old Emerson Mill Road.	\$375,000
021692.00 2018/19 HCP 3	Hampden	Bridge Replacement	Route 1A	Grist Mill Bridge (#2334) over Souadabscook Stream. Located 0.21 of a mile northeast of Elm Street.	\$2,200,000
021728.00 2018/19 HCP 1	Hampden	Bridge Replacement	Interstate 95 NB	Souadabscook Center Northbound Bridge (#5950) over the Souadabscook Stream. Located 2.05 miles west of Emerson Mill Road.	\$3,600,000
021729.00 2018/19 HCP 1	Hampden	Bridge Replacement	Interstate 95 NB	Souadabscook East Northbound Bridge (#5949) over the Souadabscook Stream. Located 1.29 miles west of Emerson Mill Road.	\$3,600,000
021730.00 2018/19 HCP 1	Hampden	Bridge Replacement	Interstate 95 NB	Souadabscook West Northbound Bridge (#5951) over the Souadabscook Stream. Located 1.62 miles east of Shaw Hill Road.	\$3,600,000
022581.00 2018/19 HCP 4	Hampden, Newburgh	Highway Construction/ Rehabilitation PMRAP DOT Pugmill	Route 69	Beginning at Western Avenue in Newburgh and extending south 3.87 miles.	\$407,500
022581.10 2018/19 HCP 4	Hampden, Newburgh	Highway Construction/ Rehabilitation PMRAP Laydown/Surface HMA	Route 69	Beginning at Western Avenue in Newburgh and extending south 3.87 miles.	\$585,000
WR 32218 2017 HCP 4	Hampden, Newburgh	PMRAP	Route 69	Producing, hauling and providing additional support activities for the placement of plant mix recycled pavement (PMRAP) beginning at the intersection of Route 69 and Route 9 and extending southerly 3.87 miles.	\$240,000

ID/Year	Municipality	Scope	Name	Description	Funding
018973.00 2017 HCP 6	Hermon	Bridge Deck Replacement	Newburgh Road	Pond Road Bridge (#5968) over Interstate 95. Located 0.05 of a mile north of North County Road.	\$2,050,000
021926.09 2017 HCP 5	Hermon	Highway Construction/ Rehabilitation Full Depth Reclaim	Newburgh Road	Beginning at Jackson Beach Park and extending north 2.27 miles to Klatte Road.	\$721,968
021926.10 2017 HCP 4	Hermon	Highway Paving 1 1/4" Overlay	Coldbrook Road	Beginning 0.69 of a mile west of Odlin Road and extending westerly 1.14 miles.	\$346,300
022486.00 2018/19 HCP 6	Hermon	Highway Construction/ Rehabilitation Intersection Improvements W/ Signal	Coldbrook Road	Located at the intersection of Coldbrook Road and Odlin Road. BACTS Sponsored.	\$87,525
022877.00 2018/19 HCP 6	Hermon	Highway Safety and Spot Improvements Intersection Improvements W/ Signal	Coldbrook Road	Located at the intersection of Coldbrook Road, Odlin Road and Emerson Mill Road. BACTS Sponsored.	\$87,525
022879.00 2018/19 HCP 3	Hermon	Highway Safety and Spot Improvements Intersection Improvements W/ Signal	Route 2	Located at the intersection Route 2 and Annis Road.	\$500,000
WR 33237 2017 HCP 3	Hermon	Bridge and Structural Maintenance	Route 2	Replacing curb and guardrail on Cross Bridge (#2205) which carries Route 2 over Black Stream.	\$26,000
018824.00 2018/19 HCP 1	Herseytown Twp	Highway Safety and Spot Improvements Large Culvert Rehabilitation	Interstate 95 SB	Large culvert (#776300) located 0.15 of a mile south of Interstate 95 southbound on-ramp.	\$120,000
018501.16 2017 HCP 1	Herseytown Twp, Medway, T1 R6 WELS	Maintenance Other Highway Maintenance	Interstate 95 SB	Roadside renovation Interstate 95 southbound T1 R6-Medway	\$100,000
022881.00 2017 HCP 1	Holden	Highway Safety and Spot Improvements Highway Improvement-PE Only	Route 1A	Beginning 0.16 of a mile east of Charles Street and extending easterly 0.95 of a mile.	\$210,000

ID/Year	Municipality	Scope	Name	Description	Funding
022883.00 2017 HCP 1	Holden	Highway Safety and Spot Improvements Highway Improvement-PE Only	Route 1A	Beginning 0.49 of a mile southeast of Debeck Road and extending southeast 0.61 of a mile.	\$210,000
018826.00 2018/19 HCP 5	Howland	Highway Safety and Spot Improvements Large Culvert Replacement	Route 116	Large culvert (#46276) located 0.31 of a mile north of Edinburg town line.	\$300,000
018827.00 2018/19 HCP 5	Howland	Highway Safety and Spot Improvements Large Culvert Rehabilitation	Seboeis Road	Large culvert (#46277) located 5.73 miles north of North Howland Road.	\$500,000
021790.00 2017 HCP 3	Howland	Highway Construction/ Rehabilitation PMRAP DOT Pugmill	Route 6	Beginning at the Interstate 95 northbound off-ramp and extending east 1.08 miles to Route 116.	\$90,000
021790.10 2017 HCP 3	Howland	Highway Construction/ Rehabilitation PMRAP Laydown/Surface HMA	Route 6	Beginning at the Interstate 95 northbound off-ramp and extending east 1.08 miles to Route 116.	\$180,000
WR 32359 2017 HCP 3	Howland	PMRAP	Route 6	Producing, hauling and providing additional support activities for the placement of plant mix recycled asphalt pavement (PMRAP) beginning at the intersection of the Interstate 95 northbound off-ramp and extending easterly 1.08 miles to Route 116.	\$90,000
022110.00 2018	Kenduskeag, Levant	Highway Paving Light Capital Paving	Kenduskeag Road	Beginning at the Hermon town line and extending north 4.89 miles to Stetson Road.	\$233,620
WR 32514 2017 HCP 5	Kenduskeag, Levant	Drainage Maintenance	Kenduskeag Road	Ditching and replacing culverts on the Kenduskeag Road in Levant and Kenduskeag.	\$54,400
WR 32909 2017 HCP 4	Kingman Twp	Surface and Base Maintenance	Route 170	Repair roadway approaches to Mattawamkeag River Bridge (#3742) which carries Route 170 over Mattawamkeag River, located 0.14 of a mile east of the intersection of Route 170 and Mill Street.	\$20,000
WR 32910 2017 HCP 4	Kingman Twp	Custodial Maintenance	Route 170	Sealing the surface of the Mattawamkeag River Bridge (#3742) which carries Route 170 over the Mattawamkeag River, located 0.14 of a mile east of the intersection of Mill Street.	\$10,000

ID/Year	Municipality	Scope	Name	Description	Funding
018786.00 2018/19 HCP 2	Lagrange	Highway Construction/ Rehabilitation Highway Rehabilitation	Route 6	Beginning 0.11 of a mile west of Medford Road and extending southerly 0.93 of a mile.	\$600,000
WR 32762 2017 HCP 4	Lee, Winn	Drainage Maintenance	Route 168	Ditching various locations beginning at the intersection of the Springfield Road and extending in an easterly direction to the Winn-Lee town line.	\$35,000
018697.01 2019	Lincoln	Aviation Runway/Taxiway Reconstruction	Lincoln Regional Airport	Safety and infrastructure improvements that may include design, permitting and reconstruction of Runway 17-35 with safety areas and construction of Taxiway on the 17 end at the Lincoln Regional Airport (LRG).	\$3,605,000
018697.02 2017	Lincoln	Aviation Airport Buildings Sale Or Purchase Of Lot Or Building	Lincoln Regional Airport	Safety and infrastructure improvements that may include easement acquisition for the Runway 35 approach - Phase 2 at the Lincoln Regional Airport (LRG).	\$103,000
018697.03 2018	Lincoln	Aviation Planning And Research Planning Studies	Lincoln Regional Airport	Safety and infrastructure improvements that may include a wildlife hazard assessment at the Lincoln Regional Airport (LRG).	\$103,000
018697.16 2017	Lincoln	Aviation Airport Buildings Sale Or Purchase Of Lot Or Building	Lincoln Regional Airport	Safety and infrastructure improvements that may include land acquisition at the Lincoln Regional Airport (LRG).	\$309,000
018697.17 2018	Lincoln	Aviation Navigation Aids/Lights Removal Of Obstructions	Lincoln Regional Airport	Safety and infrastructure improvements that may include design, permitting and obstruction removal - Phase 2 at the Lincoln Regional Airport (LRG).	\$154,500
021847.00 2018/19 HCP 3	Lincoln	Highway Safety and Spot Improvements Drainage Improvements	Route 2	Beginning at Goding Avenue and extending north 0.80 of a mile to Lee Road.	\$265,000
022653.00 2018/19 HCP 5	Lincoln	Highway Construction/ Rehabilitation Drainage Improvements	Route 155	Beginning at Hale Street and extending south 0.57 of a mile to Transalpine Road.	\$50,000
022922.00 2017 HCP 3	Mattawamkeag	Highway Safety and Spot Improvements Large Culvert-PE Only	Route 157	Large culvert (#46619) located 0.37 of a mile north of Jordan Mills Road.	\$50,000

ID/Year	Municipality	Scope	Name	Description	Funding
024014.00 2017	Mattawamkeag, Molunkus Twp	Highway Paving Light Capital Paving	Route 2	Beginning 0.07 of a mile south of River Road and extending north 5.15 miles to the Molunkus Twp.	\$205,176
024014.00 2017	Medway	Highway Paving Light Capital Paving	Route 116	Beginning 0.02 of a mile north of the Woodville town line and extending northerly 5.61 miles.	\$223,502
WR 30094 2017 HCP 4	Medway, Woodville	Drainage Maintenance	Route 116	Ditching various locations beginning at the Kimball Road extending north to the Woodville-Medway town line.	\$315,000
018699.00 2017	Millinocket	Aviation Airport Buildings New Construction	Millinocket Municipal Airport	Safety and infrastructure improvements that may include the permitting, design and construction of a snow removal equipment building at the Millinocket Municipal Airport (MLT).	\$594,310
018699.01 2019	Millinocket	Aviation Runway/Taxiway Capital Equipment Purchase	Millinocket Municipal Airport	Safety and infrastructure improvements that may include the acquisition of snow removal equipment at the Millinocket Municipal Airport (MLT).	\$342,990
018993.00 2017 HCP 6	Millinocket	Bridge Wearing Surface Replacement	State Street	State Street Bridge (#0909) over Millinocket Stream. Located 0.17 of a mile north of Route 11.	\$100,000
022960.00 2018/19 HCP 3	Mount Chase, Patten	Highway Safety and Spot Improvements Drainage Improvements	Route 11	Beginning 0.02 of a mile south of the Patten town line and extending northerly 0.20 of a mile.	\$40,000
022647.00 2017 HCP 5	Newburgh	Highway Safety and Spot Improvements Large Culvert Replacement	Kennebec Road	Large culvert (#46268) located 0.70 of a mile east of the Dixmont town line.	\$380,000
WR 33053 2017 HCP 3	Newburgh	Drainage Maintenance	Route 202	Replacing a culvert (#100279) on Route 202 in Newburgh 300 feet west of the Kannard Road.	\$55,000
019412.00 2018/19 HCP 3	Newport	Bicycle-Pedestrian Trail, On-Road New Construction	Route 2	Beginning at Garth Street and extending south 0.20 of a mile.	\$136,000

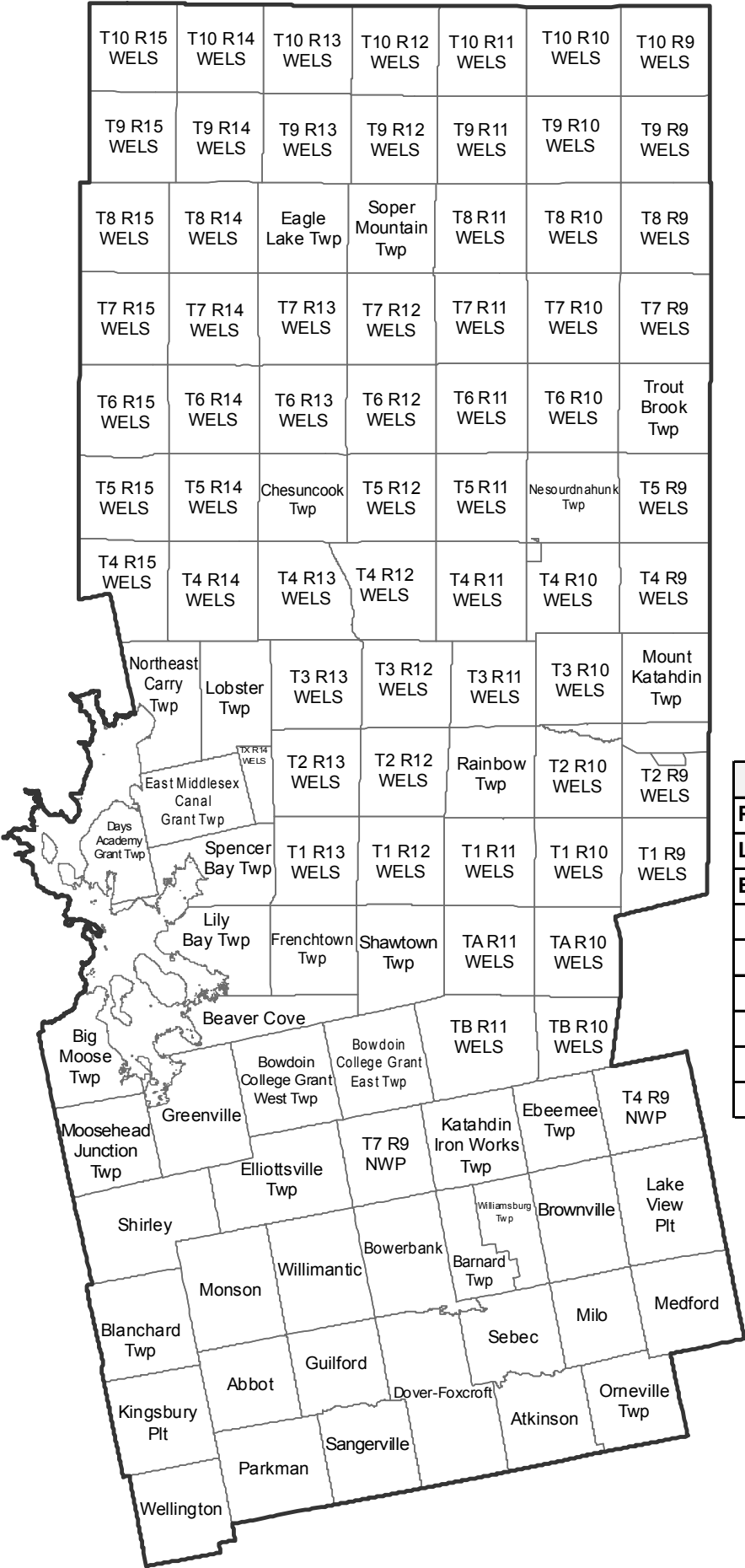
ID/Year	Municipality	Scope	Name	Description	Funding
022654.00 2017 HCP 4	Newport	Highway Safety and Spot Improvements Large Culvert Replacement	Route 222	Large culvert (#471406) located 1.11 miles northwest of County Woods Road.	\$560,000
018701.01 2019	Old Town	Aviation Apron New Construction	Dewitt Field, Old Town Municipal Airport	Safety and infrastructure improvements that may include apron expansion at Dewitt Field, Old Town Municipal Airport (OLD).	\$592,250
021807.00 2017 HCP 3	Old Town	Highway Construction/ Rehabilitation PMRAP DOT Pugmill	Route 16	Beginning at Interstate 95 northbound off-ramp and extending south 4.64 miles.	\$380,000
021807.10 2017 HCP 3	Old Town	Highway Construction/ Rehabilitation PMRAP Laydown/Surface HMA	Route 16	Beginning at Interstate 95 northbound off-ramp and extending south 4.64 miles.	\$817,500
022340.00 2018/19 HCP 4	Old Town	Bridge Deck Replacement	West Old Town Road	Route 43/ Interstate 95 Bridge (#6061) over Interstate 95. Located 0.09 of a mile northwest of Exit 197 Interstate 95 northbound.	\$3,000,000
022445.00 2018/19 HCP 3	Old Town	Highway Paving Mill And Fill	Route 2A	Beginning at Abbott Street and extending northeast 0.28 of a mile to Center Street. BACTS Sponsored.	\$310,295
022511.00 2018/19 HCP 3	Old Town	Bridge Replacement	Stillwater Avenue	Stillwater #2 Bridge (#2806) over the North Channel Stillwater River. Located 0.13 of a mile north of Free Street.	\$5,600,000
022512.00 2018/19 HCP 3	Old Town	Bridge Replacement	Stillwater Avenue	Stillwater #1 Bridge (#1472) over the South Channel Stillwater River. Located 0.06 of a mile north of Free Street.	\$2,000,000
022950.00 2018/19 HCP 3	Old Town	Highway Safety and Spot Improvements Intersection Improvements W/ Signal	Route 2A	Located at the intersection of Route 2A and College Avenue (Includes all approaches).	\$5,000,000
WR 32362 2017 HCP 3	Old Town	PMRAP	Route 16	Producing, hauling and providing additional support activities for the placement of plant mix recycled asphalt pavement (PMRAP) beginning at the intersection of the Interstate 95 northbound off-ramp and extending southerly 4.64 miles.	\$360,000

ID/Year	Municipality	Scope	Name	Description	Funding
020898.00 2018/19 HCP 3	Orono	Highway Safety and Spot Improvements Large Culvert Replacement	Route 2	Large Culvert (#942495) located 0.66 of a mile north of the Veazie town line. BACTS Sponsored.	\$512,367
022344.00 2018/19 HCP 3	Orono	Bridge Rehabilitation	Kelly Road	Kelly Road/ Interstate 95 Bridge (#5905) over Kelly Road. Located 0.61 of a mile southeast of Stillwater Avenue.	\$4,000,000
022692.00 2017 HCP 3	Orono	Highway Construction/ Rehabilitation Roundabout Construction	Route 2	Located at the intersection of Route 2 and Rangeley Road.	\$3,175,000
018884.00 2017 HCP 2	Orrington	Bicycle-Pedestrian Trail, On-Road Bicycle-Pedestrian - PE Only	Route 15	Beginning at Pebble Creek Drive and extending north 0.82 of a mile to Harrison Avenue.	\$28,000
022446.00 2018/19 HCP 2	Orrington	Highway Paving Mill And Fill	Route 15	Beginning at Snows Corner Road and extending north 0.76 of a mile to Harrison Avenue. BACTS Sponsored.	\$475,000
WR 32562 2017 HCP 5	Orrington	Drainage Maintenance	Brewer Lake Road	Replacing or repairing culverts on the Brewer Lake Road.	\$37,800
WR 32930 2017 HCP 3	Orrington	Bridge and Structural Maintenance	Elm Street	Repairing sidewalk and erosion issue on Elm Street Bridge (#5638) which carries Elm Street over Sedgeunkedunk Stream.	\$22,000
WR 33188 2017	Orrington	Bridge and Structural Maintenance	Brewer Lake Road	Replacing asphalt wearing surface with concrete on Red Bridge (#3613) which carries Brewer Lake Road over Sedgeunkedunk Stream.	\$56,000
021810.00 2018/19 HCP 3	Patten	Highway Safety and Spot Improvements Large Culvert Replacement	Route 11	Large culvert (#282919) located 0.01 of a mile south of Church Street.	\$200,000
018972.00 2017 HCP 3	Plymouth	Bridge Deck Replacement	Route 7	Route 7/Interstate 95 Bridge (#5960) over Interstate 95. Located 0.35 of a mile south of Condon Road.	\$3,400,000

ID/Year	Municipality	Scope	Name	Description	Funding
WR 32431 2017 HCP 5	Plymouth	Drainage Maintenance	Route 69	Replacing a large culvert (#923891) located between Moosehead Trail (Route 7) and Twitchell Road.	\$200,000
023014.00 2018/19 HCP 3	T2 R8 NWP	Highway Safety and Spot Improvements Lighting	Interstate 95	Replace lighting at Interstate 95 Exit #227.	\$625,000
021755.00 2017 HCP 5	T6 R8 WELS	Bridge Rehabilitation	Grand Lake Road	East Branch Penobscot Bridge (#6042) over Grand Lake Road. Located 1.32 miles north of T5 R8 WELS town line.	\$625,000
023028.00 2017 HCP 3	Veazie	Highway Safety and Spot Improvements Slope Stabilization/Protection	Route 2	Located 0.07 of a mile north of Main Street.	\$75,000
022266.00 2018/19 HCP 4	Webster Plt	Bridge Replacement	Route 170	Mattagodus Bridge (#5116) over Mattagodus Stream. Located 0.43 of a mile southeast of the Kingman Twp. town line.	\$1,200,000

Piscataquis

Piscataquis



Piscataquis County	
Population	17,535
Land Area (sq mi)	3,961
Bridges	125
Highway Corridor Priority Miles	
HCP 2	58
HCP 3	65
HCP 4	57
HCP 5	93
Total HCP 1-5	273



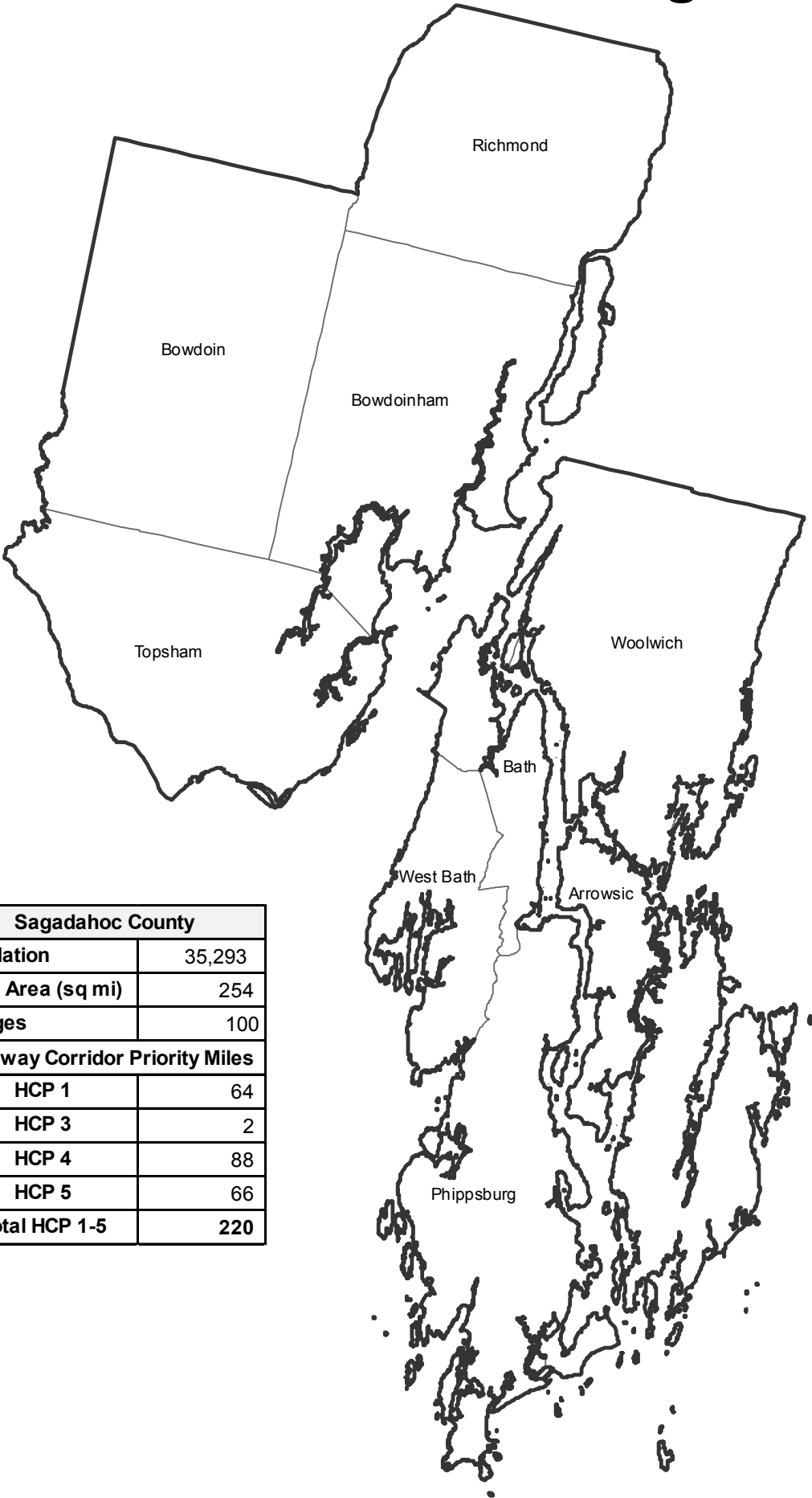
Piscataquis ID/Year	Municipality	Scope	Name	Description	Funding
022646.00 2018/19 HCP 2	Abbot	Highway Construction/ Rehabilitation Reconstruction	Route 6	Beginning 0.39 of a mile north of West Road and extending southerly 2.69 miles.	\$5,227,000
WR 32310 2017 HCP 2, 3, 5	Big Moose Twp, Blanchard Twp, Jackman, Monson	Drainage Maintenance	Route 6, Route 201, Blanchard Road	Ditching in Jackman on Route 201, Monson and Blanchard Twp on Blanchard Road and Big Moose Township on Route 6.	\$43,000
018810.00 2018/19 HCP 4	Brownville	Highway Safety and Spot Improvements Drainage Improvements	Church Street	Located at the intersection of Church Street and Stickney Hill Road.	\$15,000
020415.00 2018/19 HCP 3	Brownville	Highway Safety and Spot Improvements Slope Stabilization/Protection	Route 11	Located 0.75 of a mile south of Airport Road.	\$62,500
020503.00 2017 HCP 3	Brownville	Bridge Replacement	Route 11	Brownville Junction Bridge (#3222) over Pleasant River. Located 0.03 of a mile northeast of Railroad Avenue.	\$4,100,000
023050.00 2017	Brownville	Rail Line New Construction	Rail Improvements	Industrial Rail Access Program in association with a siding project in Brownville.	\$613,612
018733.00 2017 HCP 4	Dover-Foxcroft	Scour Countermeasures	Route 153	Third Bridge (#3730) over Bog Brook. Located 0.10 of a mile south of State Park Road.	\$150,000
021779.00 2018/19 HCP 3	Dover-Foxcroft	Highway Construction/ Rehabilitation PMRAP DOT Pugmill	Route 7	1) Beginning at Shaw Road and extending north 3.98 miles. 2) Beginning 0.15 of a mile south of Lawrence Street and extending northerly 0.27 of a mile.	\$372,500
021779.10 2018/19 HCP 3	Dover-Foxcroft	Highway Construction/ Rehabilitation PMRAP Laydown/Surface HMA	Route 7	1) Beginning at Shaw Road and extending north 3.98 miles. 2) Beginning 0.15 of a mile south of Lawrence Street and extending northerly 0.27 of a mile.	\$690,000
022625.00 2017 HCP 3	Dover-Foxcroft	Scour Countermeasures	Route 7	Black Stream Bridge (#2076) over Black Stream. Located 0.75 of a mile south of Paine Road.	\$250,000

ID/Year	Municipality	Scope	Name	Description	Funding
022648.00 2017 HCP 2	Dover-Foxcroft	Highway Safety and Spot Improvements Large Culvert Replacement	Route 15	Large culvert (#46245) located 0.10 of a mile northwest of Bear Hill Road.	\$607,000
022851.00 2018/19 HCP 2	Dover-Foxcroft	Highway Safety and Spot Improvements Large Culvert Replacement	Route 15	Large culvert (#967780) located 0.48 of a mile north of Norton Hill Road.	\$500,000
WR 32360 2018 HCP 3	Dover-Foxcroft	PMRAP	Route 7	Producing, hauling and providing additional support activities for the placement of plant mix recycled asphalt pavement (PMRAP) beginning at the intersection of Shaw Road and extending northerly to 0.16 of a mile south of Pine Street. 1.77 mile gap.	\$218,000
WR 32444 2017 HCP 3	Dover-Foxcroft	Drainage Maintenance	Route 7	Replacing a culvert (#148271) located 0.08 of a mile south of Kinney Corner Road.	\$195,000
021752.00 2018/19 HCP 3	Ebeemee Twp	Bridge Deck Replacement	Route 11	Station 350 Bridge (#3781) over the East Branch Pleasant River. Located 0.19 of a mile southwest of the T4 R9 NWP town line.	\$1,300,000
018694.01 2019	Greenville	Aviation Runway/Taxiway New Construction	Greenville Municipal Airport	Safety and infrastructure improvements that may include an aeronautical survey for Runway 22 at the Greenville Municipal Airport (3B1).	\$103,000
018694.17 2018	Greenville	Aviation Runway/Taxiway Capital Equipment Purchase	Greenville Municipal Airport	Safety and infrastructure improvements that may include the installation of a fuel farm at the Greenville Municipal Airport (3B1).	\$309,000
WR 33697 2017 HCP 2	Greenville	Surface and Base Maintenance	Route 6, Route 15	Milling and filling the approaches on C P Railroad Crossing Bridge (#3247) which carries Route 6 and Route 15 over the C P Railroad.	\$20,000
019192.00 2017 HCP 3	Guilford, Parkman	Highway Construction/ Rehabilitation Reconstruction	Route 150	Beginning 0.20 of a mile south of the Guilford - Parkman town line and extending northerly 0.47 of a mile.	\$1,774,780
024010.00 2017	Guilford, Sangerville	Highway Paving Light Capital Paving	Hudson Avenue	Beginning 0.02 of a mile west of Park Street and extending easterly 1.12 miles.	\$64,146

ID/Year	Municipality	Scope	Name	Description	Funding
WR 32485 2017 HCP 5	Guilford, Willimantic	Drainage Maintenance	Route 150	Removing excess shoulder material and repairing or replacing cross culverts to improve drainage on Route 150 from the intersection of Route 6 to the end of Route 150 in Willimantic.	\$199,200
021794.00 2018/19 HCP 4	Kingsbury Plt	Highway Safety and Spot Improvements Large Culvert Replacement	Route 16	Large culvert (#46502) located 0.22 of a mile east of the Mayfield Twp town line.	\$200,000
020502.00 2017 HCP 2	Milo	Bridge Improvement-PE Only	Route 6	Old Toll Bridge (#2867) over Piscataquis River. Located 0.35 of a mile northwest of Route 11.	\$150,000
022627.00 2017 HCP 5	Milo	Bridge Improvement-PE Only	Pleasant Street	Pleasant River Bridge (#3244) over Pleasant River. Located 0.09 of a mile west of Pleasant River Road.	\$200,000
022930.00 2017 HCP 2	Monson	Highway Safety and Spot Improvements Large Culvert-PE Only	Route 6	Large culvert (#267649) located 0.40 of a mile south of Shirley town line.	\$50,000
WR 32899 2017 HCP 3, 5	Monson, Taunton & Raynham Academy Grant	Drainage Maintenance	Route 6, Blanchard Road	Replacing a culvert on Route 6 in Taunton-Raynham Academy and in Monson on Blanchard Road.	\$14,000
022958.00 2017 HCP 3	Parkman	Highway Safety and Spot Improvements Large Culvert-PE Only	Route 150	Large culvert (#46300) located 0.26 of a mile north of the Wellington Road.	\$85,000
WR 32664 2017	Sangerville	Bridge and Structural Maintenance	Silver Mills Road	Replacing rail on Brockway Mills Bridge (#5559) which carries Silver Mills Road over French Mills Brook.	\$87,000
WR 33689 2017 HCP 5	Sebec	Bridge and Structural Maintenance	Sebec Village Road	Painting beam ends and replacing joint seals on Sebec River Bridge (#0924) which carries Sebec Village Road over Sebec River.	\$45,000
021839.00 2017	Wellington	Highway Safety and Spot Improvements Highway Rehabilitation	Parkman Road	Beginning 1.05 miles west of the Smith Hill Road and extending easterly 0.86 of a mile to Buzzell Bridge (#3794).	\$200,000

ID/Year	Municipality	Scope	Name	Description	Funding
024008.00 2017	Wellington	Highway Paving Light Capital Paving	Parkman Road	Beginning 0.52 of a mile north of Smith Hill Road and extending northerly 0.19 of a mile.	\$6,158
024008.00 2017	Wellington	Highway Paving Light Capital Paving	Parkman Road	Beginning at Harmony Road and extending east 0.94 of a mile.	\$30,464
022624.00 2018/19 HCP 6	Willimantic	Bridge Replacement	Elliotsville Road	Goodell Bridge (#2317) over Davis Brook. Located 0.02 of a mile north of Route 150.	\$800,000

Sagadahoc



Sagadahoc County	
Population	35,293
Land Area (sq mi)	254
Bridges	100
Highway Corridor Priority Miles	
HCP 1	64
HCP 3	2
HCP 4	88
HCP 5	66
Total HCP 1-5	220

Sagadahoc



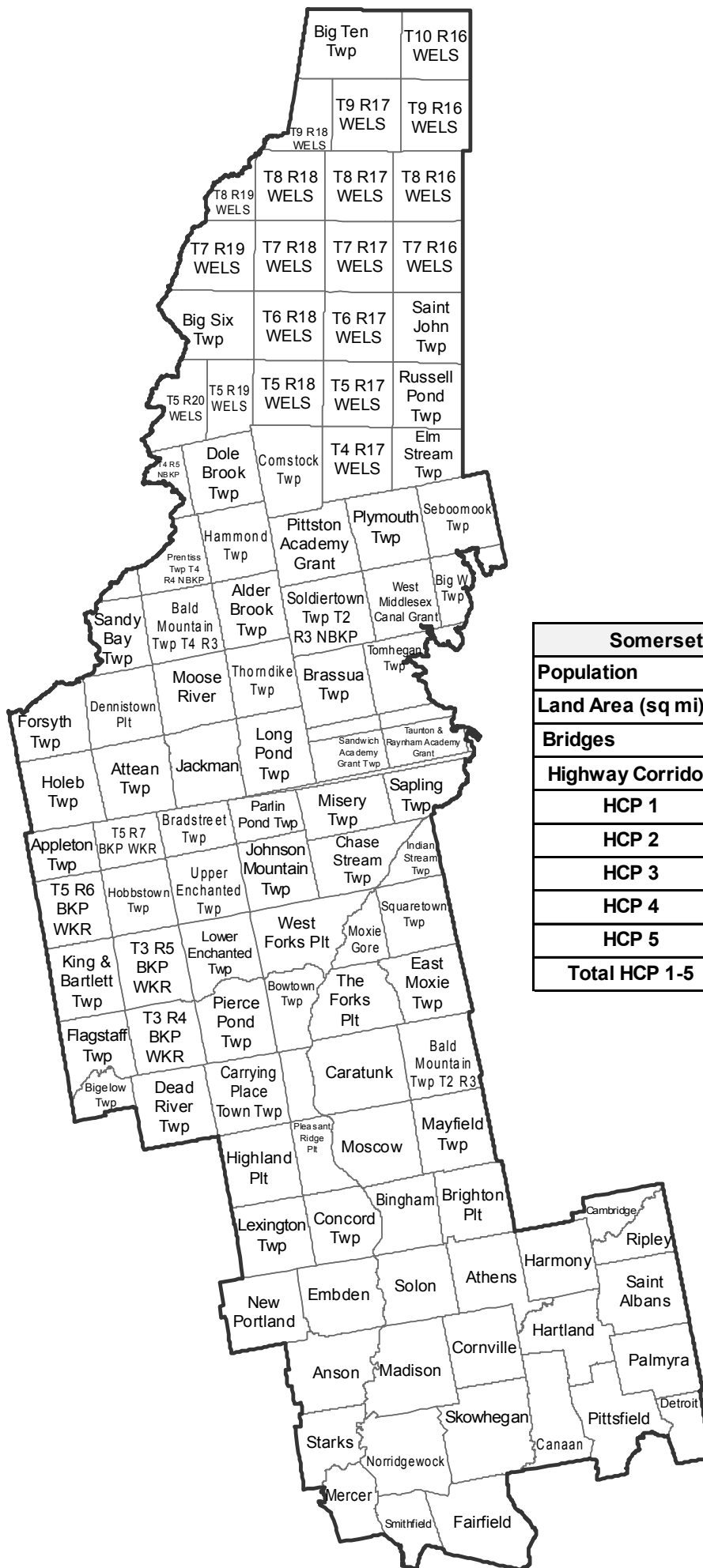
Sagadahoc ID/Year	Municipality	Scope	Name	Description	Funding
022094.00 2018	Arrowsic, Georgetown, Woolwich	Highway Paving Light Capital Paving	Route 127	Beginning at the Woolwich town line and extending south 10.16 miles.	\$390,196
018753.00 2017 HCP 4	Arrowsic, Woolwich	Bridge Joint Replacement	Route 127	Max L. Wilder Memorial Bridge (#2026) over the Sasonoa River. Located on the Arrowsic - Woolwich town line.	\$160,000
WR 33593 2017 HCP 4	Arrowsic, Georgetown	Drainage Maintenance	Route 127	Ditching and cleaning under guardrail at various locations over the length of Route 127 in Arrowsic.	\$40,000
018725.00 2017 HCP 5	Bath	Bridge Deck Replacement	Congress Avenue	Center Street Connection Bridge (#6142) over Route 1. Located 0.10 of a mile north of State Road.	\$1,125,000
018725.10 2017 HCP 5	Bath	Bicycle-Pedestrian Urban Highways Sidewalk Construction	Center Street	Center Street Connection Bridge (#6142) over Route 1. Located 0.10 of a mile north of State Road.	\$166,199
019273.10 2017 HCP 1	Bath	Bicycle-Pedestrian Urban Highways Sidewalk Construction	West Approach	Beginning at Washington Street and extending northeast 0.09 of a mile to Middle Street.	\$200,000
019390.00 2017 HCP 5	Bath	Bicycle-Pedestrian Trail, On-Road New Construction	Commercial Street	Beginning at the train station and extending north 0.13 of a mile.	\$260,609
019927.00 2017	Bath	MaineDOT Multimodal System Operations Rehabilitation	Carleton Rail Bridge	Preliminary Engineering to determine treatment options, including electrical and mechanical inspection of the movable section.	\$300,000
021664.00 2018/19 HCP 1	Bath	Highway Construction/ Rehabilitation Intersection Reconstruction	Route 1	Located at the intersection of Route 1 and State Road.	\$1,320,000
021665.00 2018/19 HCP 5, 6	Bath	Bicycle-Pedestrian Trail, On-Road New Construction	Oak Grove Avenue	Beginning at Crawford Drive and extending south 0.41 of a mile, plus 0.02 of a mile for divided highway. Then beginning at Oak Grove Avenue and extending west 0.15 of a mile to Old Brunswick Road.	\$152,710

ID/Year	Municipality	Scope	Name	Description	Funding
021926.15 2017 HCP 6	Bath	Highway Construction/ Rehabilitation Highway Rehabilitation	North Street	Beginning at Washington Street and extending east 0.02 of a mile.	\$600,000
022280.00 2017 HCP 4	Bath	Bridge Improvement-PE Only	High Street	Paul Davis Memorial Bridge (#3837) over Route 1. Located 0.10 of a mile north of Union Street.	\$250,000
022674.00 2017 HCP 1	Bath	Highway Safety and Spot Improvements Safety Improvements	Route 1	Construct parallel acceleration lane at High Street on-ramp.	\$765,500
WR 33398 2017 HCP 4	Bowdoin	Drainage Maintenance	Route 125	Replacing cross culvert (#131930) on Route 125 in Bowdoin located 0.28 of a mile from the Litchfield Road.	\$150,000
021868.00 2017 HCP 1	Bowdoin, Bowdoinham, Gardiner, Richmond, Topsham, West Gardiner	Highway Paving Ultra Thin Bonded Wearing Surface	Interstate 295 NB	Beginning 0.53 of a mile north of Lewiston Road and extending northerly 19.57 miles.	\$3,926,200
024003.00 2017	Bowdoin, Litchfield	Highway Paving Light Capital Paving	Litchfield Road	Beginning at the Topsham town line and extending north 9.98 miles to the Richmond Road.	\$300,769
022094.00 2018	Bowdoinham, Richmond	Highway Paving Light Capital Paving	Route 138	Beginning at Main Street and extending north 7.23 miles to Brunswick Road.	\$277,669
WR 33586 2017 HCP 4	Bowdoinham, Richmond	Drainage Maintenance	Route 138	Ditching on Route 138 in Bowdoinham and Richmond beginning at the Route 201 intersection in Richmond and extending south 8.39 miles to the Bowdoin-Bowdoinham town line.	\$35,000
024005.00 2017	Gardiner, Richmond	Highway Paving Light Capital Paving	Route 24	Beginning 0.02 of a mile north of Knickerbocker Road and extending northerly 4.78 miles.	\$263,062
018927.00 2017 HCP 1	Gardiner, Richmond, West Gardiner	Highway Safety and Spot Improvements Large Culvert Replacement	Interstate 295	Large Culvert replacements Interstate 295 north and southbound lanes. Locations to be determined.	\$1,865,000

ID/Year	Municipality	Scope	Name	Description	Funding
022094.00 2018	Georgetown	Highway Paving Light Capital Paving	Seguinland Road	Beginning 0.14 of a mile north of Griffiths Head Road and extending north 2.11 miles to Five Islands Road.	\$81,035
020848.00 2018/19	Phippsburg	Marine Piers, Floats And Fenders Rehabilitation	Popham Road Pier	Pier rehabilitation, located on Fort Popham Pier.	\$140,000
019405.00 2017 HCP 6	Richmond	Bicycle-Pedestrian Trail, Off-Road New Construction	Gardiner Street	Beginning at Pleasant Street and extending west 0.19 of a mile.	\$251,600
020877.00 2018/19 HCP 4	Richmond	Highway Paving Mill And Fill	Route 197	Beginning 0.06 of a mile east of Williams Street and extending easterly 0.48 of a mile to Route 24.	\$348,000
020878.00 2018/19 HCP 4	Richmond	Highway Paving Mill And Fill	Route 197	Beginning 0.77 of a mile east of Route 138 and extending easterly 0.64 of a mile.	\$221,000
022090.00 2018	Topsham	Highway Paving Light Capital Paving	Meadow Road	Beginning at Route 201 and extending north 3.40 miles to the Bowdoin town line.	\$125,664
WR 33293 2017 HCP 5	Topsham	Drainage Maintenance	Meadow Road	Ditching and culvert replacement on Meadow Road in preparation of the Topsham Area Light Capital Paving (LCP) project, beginning at the intersection of Route 201 and extending north 3.40 miles to the Topsham-Bowdoin town line.	\$56,150
018989.00 2017 HCP 1	West Bath	Bridge Wearing Surface Replacement	Route 1	Route 1 Eastbound /MCRR Bridge (#6144) over Maine Central Railroad. Located 0.40 of a mile southeast of the Brunswick town line.	\$300,000
022090.00 2018	West Bath	Highway Paving Light Capital Paving	State Road	Beginning at the Brunswick town line and extending southeast 1.99 miles to the Bath town line.	\$73,550
023030.00 2018/19 HCP 4	West Bath	Highway Safety and Spot Improvements Intersection Improvements W/ Signal	State Road	Located at the intersection of State Road and New Meadows Road / Fosters Point Road.	\$550,000

ID/Year	Municipality	Scope	Name	Description	Funding
WR 33384 2017 HCP 4	West Bath	Drainage Maintenance	State Road	Ditching in preparation of the Topsham Area Light Capital Paving (LCP) project, beginning at the Brunswick town line and extending 2.00 miles east to the Bath town line.	\$46,250
018805.00 2017 HCP 5	Woolwich	Highway Safety and Spot Improvements Slope Stabilization/Protection	Route 128	Beginning 0.32 of a mile south of Thwings Point Road and extending northerly 4.00 miles.	\$41,500
021759.00 2018/19 HCP 1	Woolwich	Bridge Painting	Route 1	Nequasset Bridge (#5695) over Nequasset Lake Outlet. Located 0.14 of a mile northeast of Nequasset Road.	\$450,000

Somerset



Somerset County	
Population	52,228
Land Area (sq mi)	3,924
Bridges	273
Highway Corridor Priority Miles	
HCP 1	78
HCP 2	137
HCP 3	112
HCP 4	184
HCP 5	96
Total HCP 1-5	607

Somerset



Somerset ID/Year	Municipality	Scope	Name	Description	Funding
021657.00 2018/19 HCP 2	Anson	Bridge Replacement	Route 201A	Ice House Bridge (#3726) over Gilbert Brook. Located 0.05 of a mile south of Campground Road.	\$550,000
WR 32301 2017 HCP 4	Anson	Drainage Maintenance	Route 148	Replacing culverts in Anson on Route 148 from the junction of Route 43 to the Starks town line.	\$33,000
WR 34019 2017 HCP 4	Anson	Drainage Maintenance	Route 234	Ditching on Route 234 from the junction of Route 201A to the Anson-New Vineyard town line.	\$34,400
016864.00 2018/19 HCP 2	Anson, Madison	Bridge Painting	Route 8	Bicentennial Memorial Bridge (#2491) over Kennebec River. Located on the Madison-Anson town line.	\$1,000,000
WR 32313 2017 HCP 5	Anson, Embden	Drainage Maintenance	Embden Pond Road	Ditching in Embden and Anson at the junction of Route 16 to the West Shore Road.	\$34,300
WR 34035 2017 HCP 3	Anson, Solon	PMRAP	Route 201A	Adding loam to the slopes along Route 201A in North Anson from Carrabec High School to the junction of Route 201 in Solon.	\$19,000
018806.00 2017 HCP 4	Athens	Highway Safety and Spot Improvements Large Culvert Replacement	Route 43	Large culvert (#46661) located 0.94 of a mile south of the Cornville town line.	\$491,000
018952.00 2017 HCP 3	Athens	Bridge Rehabilitation	Route 150	Gilman Bridge (#2313) over the East Branch Wesserunsett Stream. Located 0.03 of a mile northeast of Stickney Hill Road.	\$800,000
022825.00 2017 HCP 3	Athens	Highway Safety and Spot Improvements Slope Stabilization/Protection	Route 43	Located 0.01 of a mile northeast of the Wesserunsett Bridge (#2925).	\$75,000
WR 32908 2017 HCP 4	Athens	Drainage Maintenance	Route 151	Replacing a culvert located 0.50 of a mile north of the intersection of Leavitt Road.	\$13,000

ID/Year	Municipality	Scope	Name	Description	Funding
WR 33699 2017 HCP 4	Athens	Bridge and Structural Maintenance	Route 151	Repair wing walls on Tannery Bridge (#3165) which carries Route 151 over the East Branch Wesserunset Stream.	\$65,000
024008.00 2017	Athens, Brighton Plt	Highway Paving Light Capital Paving	Route 151	Beginning at Route 43 and extending north 8.71 miles to Route 154.	\$282,282
024008.00 2017	Athens, Cornville, Hartland	Highway Paving Light Capital Paving	Route 43	Beginning at Route 23 and extending northwest 11.94 miles to Route 151.	\$386,963
020815.00 2017 HCP 4	Athens, Hartland	Bridge Culvert Replacement	Route 43	Corson Corner Bridge (#2135) over Black Stream. Located on the Athens - Hartland town line.	\$1,115,000
WR 33329 2017 HCP 4, 5	Athens, Cambridge, Harmony, Mayfield Twp, Ripley, Saint Albans, Wellington	Bridge and Structural Maintenance	Various	Milling of various bridge surfaces prior to the 2017 Athens area Light Capital Paving project.	\$97,000
021764.00 2018/19 HCP 6, 1, 4, 3, 2, 5	Bangor, Carmel, Etna, Hampden, Howland, Newburgh, Newport, Old Town, Orono, Palmyra, Pittsfield, Plymouth, T2 R8 NWP	Bridge Protective Coating	Interstate 95 Bridges	Interstate 95 Bridges from Pittsfield to T2 R8.	\$2,500,000
022288.00 2018/19 HCP 2	Bingham	Bridge Painting	Route 201	Austin Stream Bridge (#2027) over Austin Stream. Located 0.04 of a mile north of Mayfield Road.	\$550,000
WR 32236 2017 HCP 5	Bingham	Bridge and Structural Maintenance	Route 16	Replacing a bridge joint on the Kennebec River Bridge (#3236) which carries Route 16 over the Kennebec River.	\$66,000
024008.00 2017	Bingham, Kingsbury Plt, Mayfield Twp, Moscow	Highway Paving Light Capital Paving	Route 16	Beginning at Route 201 and extending northeast 12.28 miles to the Kingsbury Plt. town line.	\$397,982
022835.00 2018/19 HCP 5	Brighton Plt	Highway Safety and Spot Improvements Large Culvert Replacement	Route 154	Large culvert (#46672) located 0.67 of a mile west of the Wellington town line.	\$300,000

ID/Year	Municipality	Scope	Name	Description	Funding
024008.00 2017	Brighton Plt, Harmony, Wellington	Highway Paving Light Capital Paving	Route 154	Beginning at Route 151 and extending southeast 10.59 miles to Route 150.	\$343,211
024008.00 2017	Brighton Plt, Mayfield Twp	Highway Paving Light Capital Paving	Route 151	Beginning at Main Street and extending north 4.20 miles to Mayfield Road.	\$136,117
022290.00 2018/19 HCP 6	Burnham, Pittsfield	Scour Countermeasures	Mount Road	Eel Weir Bridge (#6209) over Seabasticook River. Located on the Pittsfield town line.	\$350,000
024008.00 2017	Cambridge, Ripley	Highway Paving Light Capital Paving	Route 152	Beginning at Route 154 and extending north 4.12 miles to Route 150.	\$133,525
WR 33696 2017 HCP 4	Cambridge, Ripley	Bridge and Structural Maintenance	Route 152	Repairing the pier on Main Stream Bridge (#2498) which carries Route 152 over the Seabasticook River.	\$108,000
021878.00 2018/19 HCP 1	Canaan	Bridge Replacement	Route 2	Canaan Bridge (#2120) over Carrabassett Stream. Located 0.05 of a mile east of Easy Street.	\$1,500,000
022226.00 2018/19 HCP 4	Canaan	Bridge Replacement	Route 23	Hall Bridge (#3159) over Black Stream. Located 0.47 of a mile north of Browns Corner Road.	\$2,000,000
024008.00 2017	Canaan	Highway Paving Light Capital Paving	Route 23	Beginning at the Clinton town line and extending north 3.96 miles to Route 2.	\$128,339
024008.00 2017	Corinna, Saint Albans	Highway Paving Light Capital Paving	Route 43	Beginning at Route 23 and extending east 4.89 miles to the Corinna town line.	\$158,480
021775.00 2018/19 HCP 4	Cornville	Highway Safety and Spot Improvements Highway Rehabilitation	Route 43	Beginning 0.05 of a mile east of the Athens town line and extending easterly 0.30 of a mile.	\$100,000

ID/Year	Municipality	Scope	Name	Description	Funding
024008.00 2017	Cornville, Skowhegan	Highway Paving Light Capital Paving	West Ridge Road	Beginning at Prescott Lane and extending north 8.62 miles to Route 150.	\$279,365
018992.00 2017 HCP 4	Detroit	Bridge Wearing Surface Replacement	Route 220	Detroit Overhead Bridge (#3627) over MCRR Springfield Terminal. Located 0.15 of a mile south of the Palmyra town line.	\$150,000
021812.00 2018/19 HCP 4, 3	Detroit, Pittsfield	Highway Construction/ Rehabilitation Highway Rehabilitation	Route 11	Beginning 0.02 of a mile south of Nichols Street and extending northerly 1.81 miles.	\$617,500
024008.00 2017	Dexter, Ripley, Saint Albans	Highway Paving Light Capital Paving	Route 23	Beginning at Route 43 and extending north 9.91 miles to the Dexter town line.	\$321,172
021689.00 2018/19 HCP 6	Embden	Bridge Replacement	Embden Pond Road	Hancock Bridge (#3372) over Hancock Brook. Located 1.89 miles north of Cross Town Road.	\$400,000
018950.00 2017 HCP 3	Embden, Solon	Bridge Deck Replacement	Route 201A	Embden-Solon Bridge (#2267) over the Kennebec River. Located at the Embden-Solon town line.	\$2,900,000
021719.00 2018/19 HCP 3	Embden, Solon	Bridge Painting	Route 201A	Embden-Solon Bridge (#2267) over the Kennebec River. Located at the Embden-Solon town line.	\$750,000
022306.00 2018/19 HCP 1	Fairfield	Bridge Painting	Interstate 95	Interstate 95 Over 201 Bridge (#5820) over Route 201. Located on Exit 133 Interstate 95 northbound.	\$800,000
022308.00 2018/19 HCP 3	Fairfield	Bridge Painting	Western Avenue	Western Avenue/ Interstate 95 Bridge (#5819) over Interstate 95. Located 0.34 of a mile west of Industrial Road.	\$500,000
022855.00 2018/19 HCP 1	Fairfield	Highway Safety and Spot Improvements Guard Rail Installation And Replacement	Interstate 95 NB	Beginning 0.56 of a mile north of Route 139 and extending northerly 0.36 of a mile.	\$130,000

ID/Year	Municipality	Scope	Name	Description	Funding
WR 33390 2017 HCP 3	Fairfield	Drainage Maintenance	Route 139	Replacing a large culvert (#47181) in Fairfield on Route 139 located 0.32 of a mile westerly from the Ridge Road.	\$175,000
023052.00 2018/19 HCP 4	Fairfield, Skowhegan	Highway Paving Highway Cpr	Route 104	Beginning at Route 139 and extending northerly 8.15 miles.	\$1,100,250
020382.10 2018/19 HCP 1	Fairfield, Waterville	Highway Construction/ Rehabilitation Cold-In-Place Recycle	Interstate 95 SB	Beginning 0.35 of a mile south of the Benton town line and extending southerly 3.78 miles.	\$3,342,000
024008.00 2017	Harmony	Highway Paving Light Capital Paving	High Street	Beginning at Route 150 and extending northeast 0.36 of a mile.	\$11,667
WR 33695 2017 HCP 4	Harmony	Bridge and Structural Maintenance	Route 154	Maintaining channels and adding scour counter measures on Ferguson Ripley Road Bridge (#3603) which carries Route 154 over Little Ferguson Stream.	\$15,000
024008.00 2017	Harmony, Ripley	Highway Paving Light Capital Paving	Route 154	Beginning at Route 150 and extending southeast 6.89 miles to Todds Corner Road.	\$222,325
024008.00 2017	Hartland	Highway Paving Light Capital Paving	Route 151	Beginning at the Palmyra town line and extending north 0.38 of a mile to Route 152.	\$12,315
024008.00 2017	Hartland, Palmyra	Highway Paving Light Capital Paving	Route 151	Beginning at Main Street and extending northwest 5.08 miles to the Hartland town line.	\$164,637
024008.00 2017	Hartland, Palmyra	Highway Paving Light Capital Paving	Route 152	Beginning 0.19 of a mile north of Ford Hill Road and extending northerly 1.47 miles.	\$47,641
WR 32308 2017 HCP 5	Highland Plt	Drainage Maintenance	Long Falls Dam Road	Ditching beginning 1.00 mile north of the Lexington town line and extending to 2.00 miles south of the Highland Plt-Carrabassett town line.	\$229,000

ID/Year	Municipality	Scope	Name	Description	Funding
018696.01 2019	Jackman	Aviation Planning And Research Planning Studies	Newton Field Airport	Safety and infrastructure improvements that may include an airport master plan update at the Newton Field Airport (59B).	\$154,500
018696.02 2018	Jackman	Aviation Apron New Construction	Newton Field Airport	Safety and infrastructure improvements that may include construction of an automobile parking lot at the Newton Field Airport (59B).	\$51,500
018696.17 2018	Jackman	Aviation Runway/Taxiway Reconstruction	Newton Field Airport	Safety and infrastructure improvements that may include overlay terminal apron and taxiway at the Newton Field Airport (59B).	\$412,000
018784.00 2017 HCP 3	Jackman	Highway Construction/ Rehabilitation Highway Rehabilitation	Route 6	Beginning at Route 201 and extending east 3.61 miles.	\$2,866,000
017640.00 2017 HCP 2	Jackman, Johnson Mountain Twp, Sandy Bay Twp	Highway Safety and Spot Improvements Rest Area Construction/ Improvements	Route 6	Improve access and amenities at three rest areas, including rest room improvements on the Old Canada Road Scenic Byway.	\$136,000
018785.00 2017 HCP 3	Jackman, Long Pond Twp	Highway Paving 1 1/4" Overlay	Route 6	Beginning 2.22 miles west of Jackman - Long Pond Twp town line and extending easterly 6.24 miles.	\$2,453,000
018828.00 2017 HCP 2	Johnson Mountain Twp	Highway Safety and Spot Improvements Large Culvert Replacement	Route 201	Large culvert (#135127) located 2.23 miles north of West Forks Plt. town line.	\$348,500
022330.00 2018/19 HCP 3	Long Pond Twp	Bridge Beam Ends & Bearing Painting	Long Pond Road	Parlin Stream No 2 Bridge (#6025) over Parlin Pond Stream. Located 3.16 miles west of the Sandwich Academy Grant Twp.	\$100,000
024008.00 2017	Madison	Highway Paving Light Capital Paving	White Schoolhouse Road	Beginning at Route 201 and extending northeast 1.08 miles to East Madison Road.	\$35,002
024008.00 2017	Madison, Skowhegan	Highway Paving Light Capital Paving	East Madison Road	Beginning 0.44 of a mile south of the Madison town line and extending northerly 7.97 miles.	\$258,299

ID/Year	Municipality	Scope	Name	Description	Funding
020536.10 2017 HCP 4	Mayfield Twp	Drainage Improvements	Mayfield Bridge	Construct rock weirs downstream of the culvert for fish passage.	\$41,300
WR 32324 2017 HCP 4	Mayfield Twp, Moscow	Drainage Maintenance	Route 16	Ditching on Route 16 from the junction of Stream Road in Moscow to the Mayfield-Kingsbury town line.	\$16,500
022926.00 2018/19 HCP 1	Mercer	Highway Safety and Spot Improvements Flashing Beacon	Route 2	Located at the intersection of Route 2 and Beech Hill Road.	\$45,000
021828.00 2018/19 HCP 4	Mercer, Smithfield	Highway Construction/ Rehabilitation PMRAP DOT Pugmill	Route 137	Beginning at Route 8 and extending northwest 4.62 miles to Route 2.	\$375,000
021828.10 2018/19 HCP 4	Mercer, Smithfield	Highway Construction/ Rehabilitation PMRAP Laydown/Surface HMA	Route 137	Beginning at Route 8 and extending northwest 4.62 miles to Route 2.	\$780,000
WR 31075 2018	Mercer, Smithfield	PMRAP	Route 137	Producing, hauling and providing additional support activities for the placement of plant mix recycled asphalt pavement (PMRAP) beginning at the intersection of Route 2 and extending 4.62 miles to the intersection of Route 8.	\$275,000
WR 32971 2017 HCP 2	Moscow	Drainage Maintenance	Route 201	Repairing catch basins on Route 201 in Moscow from the junction of Route 16 in Bingham to junction of Pierce Hill Road in Moscow.	\$11,000
021888.00 2018/19 HCP 2	New Portland	Bridge Culvert Replacement	Route 16	Proctor Brook Bridge (#5943) over Proctor Brook. Located 0.27 northwest of Tower Road.	\$500,000
022254.00 2017 HCP 4	New Portland	Bridge Improvement-PE Only	Route 146	Carrabassett Bridge (#5131) carrying Route 146 over the Carrabassett River. Located 0.02 of a mile north of New Portland Road.	\$250,000
022645.00 2017 HCP 1	Newport, Palmyra, Pittsfield	Highway Paving Mill And Fill	Interstate 95 NB	Beginning 0.03 of a mile north of Johnson Flat Road/Interstate 95 Bridge (#5982) and extending northerly 13.27 miles.	\$5,358,000

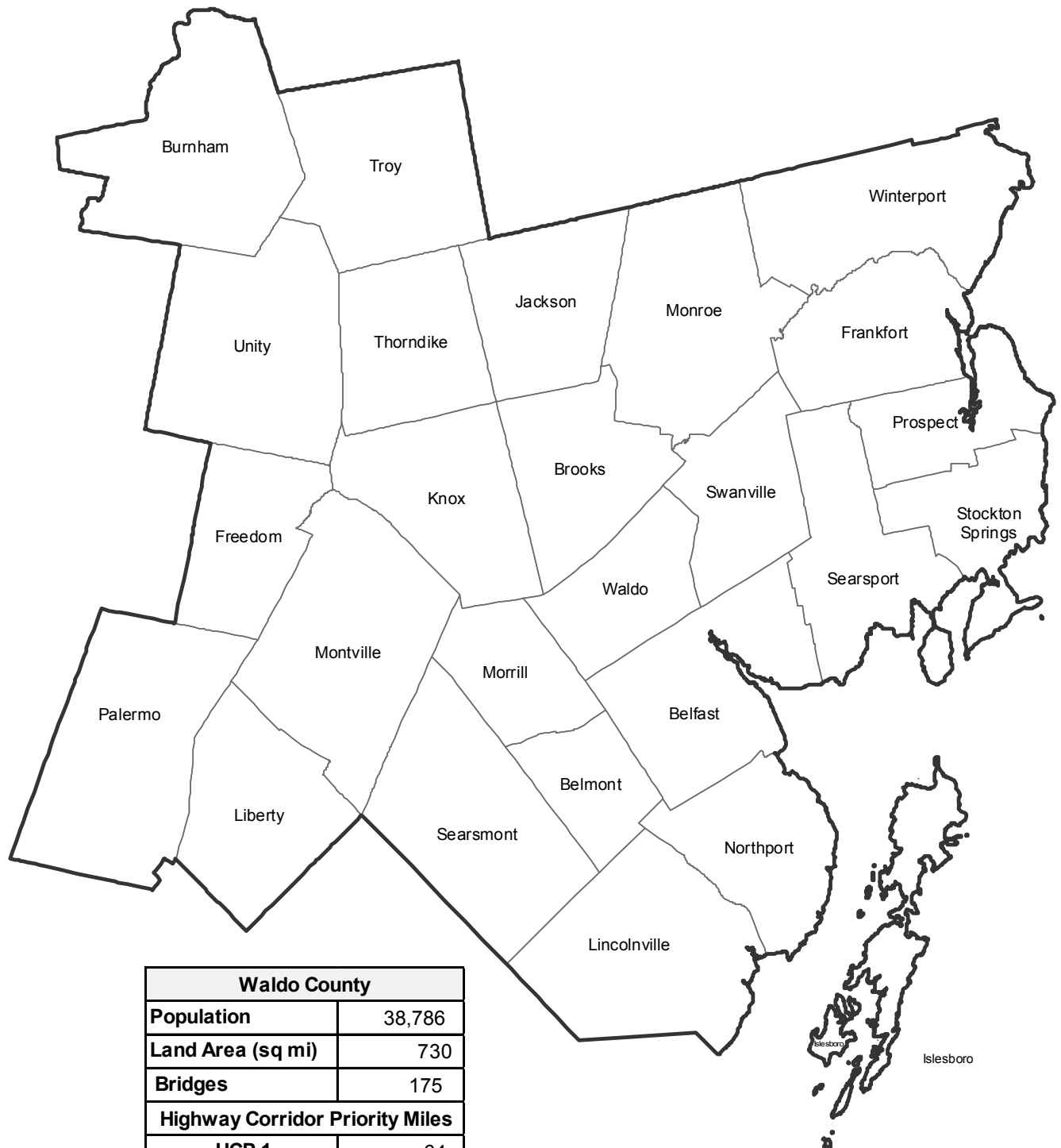
ID/Year	Municipality	Scope	Name	Description	Funding
018700.01 2017	Norridgewock	Aviation Planning And Research Planning Studies	Central Maine Regional Airport	Safety and infrastructure improvements that may include a Master Plan Update to include a wildlife hazard site visit at the Central Maine Regional Airport (OWK).	\$154,500
018700.16 2019	Norridgewock	Aviation Planning And Research Planning Studies	Central Maine Regional Airport	Safety and infrastructure improvements that may include an environmental assessment for future projects at the Central Maine Regional Airport (OWK).	\$154,500
018875.00 2017 HCP 1	Palmyra	Highway Safety and Spot Improvements Lighting	Interstate 95 NB and SB	Located at Interstate 95 northbound and southbound Exit #157.	\$620,000
022256.00 2018/19 HCP 4	Palmyra	Bridge Replacement	Palmyra Road	Hanson Bridge (#1035) over Smith Brook. Located 0.34 of a mile south of Spring Hill Road.	\$800,000
022954.00 2017 HCP 1	Palmyra	Highway Safety and Spot Improvements Planning Studies	Route 2	Located at the intersection of Route 2 and Route 152.	\$50,000
WR 34010 2017 HCP 5	Palmyra	Bridge and Structural Maintenance	Route 151	Replacing wearing surface and installing guardrail on Indian Stream Bridge (#5767) which carries Route 151 over Indian Stream.	\$90,000
WR 34027 2017 HCP 5	Palmyra	Bridge and Structural Maintenance	Madawaska Road	Replacing wearing surface on Cowan Bridge (#5699) which carries Madawaska Road over Madawaska Brook.	\$90,000
022110.00 2018	Palmyra, Pittsfield	Highway Paving Light Capital Paving	Madawaska Road	Beginning at North Main Street and extending north 3.92 miles to Route 2.	\$187,278
024008.00 2017	Palmyra, Saint Albans	Highway Paving Light Capital Paving	St. Albans Road	Beginning at Route 151 and extending north 2.07 miles to the Saint Albans town line.	\$67,086
WR 32638 2017 HCP 5	Palmyra, Pittsfield	Drainage Maintenance	Madawaska Road	Repairing or replacing cross culverts and ditching various locations on the Madawaska Road.	\$45,800

ID/Year	Municipality	Scope	Name	Description	Funding
WR 33698 2017 HCP 2	Parlin Pond Twp	Surface and Base Maintenance	Route 201	Replacing the southerly approach slab on Piel Bridge (#2993) which carries Route 201 over Piel Brook.	\$45,000
018703.00 2019	Pittsfield	Aviation Airport Buildings New Construction	Pittsfield Municipal Airport	Safety and infrastructure improvements that may include design, permitting and construction of an 8 bay nested T-Hangar at the Pittsfield Municipal Airport (2B7).	\$642,720
018703.01 2017	Pittsfield	Aviation Planning And Research Planning Studies	Pittsfield Municipal Airport	Safety and infrastructure improvements that may include an environmental assessment for hangar, fencing and master plan projects at the Pittsfield Municipal Airport (2B7).	\$154,500
021741.00 2018/19 HCP 1	Pittsfield	Bridge Rehabilitation	Interstate 95 NB	Interstate 95 Northbound /North Main Street Bridge (#5989) over North Main Street. Located 0.26 of a mile south of the Palmyra town line.	\$550,000
021742.00 2018/19 HCP 6	Pittsfield	Bridge Substructure Rehabilitation	Waverly Street	Waverley Bridge (#5279) over Seabasticook River. Located 0.18 of a mile east of Route 152.	\$200,000
022110.00 2018	Pittsfield	Highway Paving Light Capital Paving	Peltoma Avenue	Beginning at Main Street and extending east 0.38 of a mile to Harrison Street.	\$18,154
022172.00 2018	Pittsfield	Public Transportation Parking Lots New Construction	Pittsfield Shopping Plaza	Design, pave, stripe, and sign a new Park and Ride facility located in the Pittsfield Shopping Plaza.	\$80,403
WR 32637 2017 HCP 5	Pittsfield	Drainage Maintenance	Phillips Corner Road	Ditching, replacing or repairing cross culverts and removing excess shoulder material on Phillips Corner Road.	\$40,100
WR 33693 2017 HCP 4	Pittsfield	Bridge and Structural Maintenance	Route 69	Replacing joint seals and repairing erosion issues on the wings on Hunnewell Bridge (#5778) which carries Route 69 over Seabasticook River.	\$22,000
WR 32904 2017 HCP 4	Ripley	Drainage Maintenance	Route 152	Drainage replacement in Ripley on Route 152 between the North Road and the junction of Route 154.	\$23,000

ID/Year	Municipality	Scope	Name	Description	Funding
WR 32725 2017 HCP 3	Rockwood Strip T1 R1 NBKP	Drainage Maintenance	Route 6	Cleaning under guardrail on Route 6 in Rockwood Strip beginning at the east end of Village Road extending 0.36 to the west end of Village Road.	\$18,000
018997.00 2017 HCP 6	Saint Albans	Highway Safety and Spot Improvements Enhanced Project Scoping	Webb Ridge Road	Fish Bridge (#1034) over Indian Stream. Located 0.31 of a mile east of Route 23.	\$25,000
024008.00 2017	Saint Albans	Highway Paving Light Capital Paving	Nokomis Road	Beginning at the Corinna town line and extending northwest 2.13 miles to Route 43.	\$69,031
024008.00 2017	Saint Albans	Highway Paving Light Capital Paving	Palmyra Road	Beginning at the Palmyra town line and extending north 2.56 miles to Route 152.	\$82,967
WR 33985 2017 HCP 4	Saint Albans	Drainage Maintenance	Todds Corner Road	Replacing a culvert (#167189) on Route 23 in Saint Albans located 0.01 miles north of Causeway Road.	\$31,000
021701.00 2017 HCP 3	Sapling Twp	Bridge Replacement	Route 6	CPR Crossing bridge (#3256) over C P Railroad. Located 0.49 of a mile north of Big Moose Twp.	\$3,300,000
016869.00 2018/19 HCP 5	Skowhegan	Bridge Painting	Malbons Mills Road	West Ridge Bridge (#3773) over West Branch Wesserunsett Stream. Located 0.14 of a mile north of Notch Road.	\$150,000
021749.00 2018/19 HCP 1	Skowhegan	Bridge Wearing Surface Replacement	Route 201	Margaret Chase Smith South Bridge (#2785) over the Kennebec River. Located 0.05 of a mile northeast of Mill Street.	\$250,000
021750.00 2018/19 HCP 1	Skowhegan	Bridge Wearing Surface Replacement	Route 2	Margaret Chase Smith North Bridge (#2617) over the Kennebec River. Located 0.04 of a mile south of Madison Avenue.	\$250,000
022062.00 2017	Skowhegan	Public Transportation Parking Lots New Construction	Route 2	Create a Park and Ride facility on town property.	\$74,505

ID/Year	Municipality	Scope	Name	Description	Funding
022978.00 2017 HCP 4	Skowhegan	Highway Safety and Spot Improvements Large Culvert-PE Only	Route 104	Large culvert (#47168) located 0.09 of a mile north of Heritage Drive.	\$50,000
022260.00 2018/19 HCP 2	Solon	Bridge Replacement	Route 201	Main Street Bridge (#2504) over Fall Brook. Located 0.01 of a mile west of Brook Street.	\$2,000,000
WR 33681 2017 HCP 4	Starks	Drainage Maintenance	Route 134	Replacing two instream culverts on Route 134 in Starks located 0.86 of a mile and 1.04 miles west of Route 43.	\$16,000
WR 33682 2017 HCP 4	Starks	Drainage Maintenance	Route 134	Replacing an instream culvert on Route 134 in Starks 0.62 of a mile west of Route 43.	\$9,000
017760.00 2017	The Forks Plt, West Forks Plt	Bicycle-Pedestrian Trail, Off-Road New Construction	Recreational Trail	Project to design, construct and complete 6.80 miles of recreational trail in the Upper Kennebec Valley region suitable for bicycle and pedestrian use.	\$282,342
022362.00 2018/19 HCP 2	The Forks Plt, West Forks Plt	Bridge Rehabilitation	Route 201	The Forks Bridge (#2841) over the Upper Kennebec River. Located 0.03 of a mile north of Lake Moxie Road.	\$800,000

Waldo



Waldo County	
Population	38,786
Land Area (sq mi)	730
Bridges	175
Highway Corridor Priority Miles	
HCP 1	64
HCP 2	16
HCP 3	58
HCP 4	114
HCP 5	120
Total HCP 1-5	372



Waldo ID/Year	Municipality	Scope	Name	Description	Funding
018685.17 2018	Belfast	Aviation Runway/Taxiway New Construction	Belfast Municipal Airport	Safety and infrastructure improvements that may include final design, permitting, geotech and construction for Runway 15 partial Parallel Taxiway at the Belfast Municipal Airport (BST).	\$6,283,000
018974.00 2017 HCP 6	Belfast	Bridge Deck Replacement	Shepard Road	Brier Bridge (#1123) over Passagassawakeag River. Located 0.04 of a mile south of Route 137.	\$150,000
021666.00 2018/19 HCP 5	Belfast	Bridge Culvert Replacement	Poors Mill Road	Sheldon Bridge (#5557) over Warren Brook. Located 0.89 of a mile east of Shepard Road.	\$500,000
021874.00 2018/19 HCP 1	Belfast	Bridge Replacement	Route 1	Goose River Bridge (#2319) over Goose River. Located 0.15 of a mile east of Mitchell Street.	\$1,100,000
020858.00 2017 HCP 1	Belfast, Belmont	Highway Paving 1 1/4" Overlay	Route 3	Beginning 0.60 of a mile east of Gardens Road and extending easterly 6.44 miles to the Route 3 and Route 1 ramp.	\$2,500,000
024006.00 2017	Belfast, Morrill, Waldo	Highway Paving Light Capital Paving	Poors Mills Road	Beginning at South Main Street and extending east 5.87 miles.	\$216,955
WR 32989 2017 HCP 4	Belfast, Monroe, Swanville	Drainage Maintenance	Route 141	Ditching, repairing and replacing three cross culverts on Route 141 in Belfast and Swanville.	\$30,000
WR 33723 2017 HCP 1	Belfast, Montville	Custodial Maintenance	Route 3	Removing trees and brush in various locations along Route 3 beginning in Montville and extending to Prospect.	\$150,000
WR 33071 2017 HCP 1	Belfast, Prospect, Stockton Springs	Drainage Maintenance	Route 1	Cleaning under guardrail on Route 1 in Belfast, Searsport and Stockton Springs. Also repairing cross culvert on Route 1 in Stockton Springs.	\$18,000
024006.00 2017	Belmont, Morrill, Swanville, Waldo	Highway Paving Light Capital Paving	Route 131	Beginning at Lincolnville Road and extending north 15.64 miles to Swan Lake Avenue.	\$578,054

ID/Year	Municipality	Scope	Name	Description	Funding
022092.00 2018	Brooks, Knox	Highway Paving Light Capital Paving	Webb Road	Beginning at Route 137 and extending east 4.02 miles to Route 139.	\$159,530
WR 33545 2017 HCP 5	Brooks, Knox	Drainage Maintenance	Webb Road	Ditching and replacing a cross culvert on the Webb Road in Knox beginning at Route 139 going west for 4.00 miles to Route 137. Replacing a cross culvert 77 feet east of the Knox-Brooks town line.	\$30,000
WR 33530 2017 HCP 4	Brooks, Knox, Thorndike	Drainage Maintenance	Route 139	Repairing drainage structures and ditching various locations along Route 139 in Thorndike, Knox and Brooks starting 0.61 of a mile east of the Waffle Road extending east to the Oaks Road intersection.	\$38,000
WR 32990 2017 HCP 4	Brooks, Winterport	Drainage Maintenance	Route 139	Ditching and repairing large culvert ends on Route 139 in Winterport 0.63 of a mile southwest from the Goshen Road in Brooks.	\$23,000
022092.00 2018	Burnham	Highway Paving Light Capital Paving	South Horseback Road	Beginning at the Unity town line and extending north 3.99 miles to Troy Road.	\$158,339
022092.00 2018	Burnham	Highway Paving Light Capital Paving	Troy Road	Beginning at Route 11 and extending east 6.08 miles to the Troy town line.	\$241,279
WR 33513 2017 HCP 5	Burnham	Drainage Maintenance	Troy Road	Replacing three cross culverts on the Troy Road in Burnham. The first is located 0.22 mile east of Winnecook Road. The second is 0.25 of a mile west of Morgan Road and the third is 0.06 mile west of Mount Road.	\$12,000
WR 33592 2017 HCP 5	Burnham	Drainage Maintenance	South Horseback Road	Ditching on the South Horseback Road in Burnham starting at the intersection of the Troy Road extending south for 3.99 miles to the Unity town line.	\$19,000
WR 32402 2017 HCP 5	Burnham, Troy	Drainage Maintenance	Troy Road	Ditching on the Troy Road in Burnham starting at the intersection of Route 11 extending 7.14 miles east to the intersection of Route 220 in Troy.	\$43,000
024006.00 2017	Detroit, Troy	Highway Paving Light Capital Paving	Route 220	Beginning at Bangor Road and extending north 5.09 miles to the Detroit town line.	\$188,126

ID/Year	Municipality	Scope	Name	Description	Funding
022334.00 2018/19 HCP 6	Frankfort	Bridge Deck Replacement	Stream Road	Lord Bridge (#3348) over Marsh Stream. Located 0.03 of a mile west of Marsh Stream Road.	\$300,000
022865.00 2018/19 HCP 4	Frankfort	Highway Safety and Spot Improvements Large Culvert Replacement	Loggin Road	Large culvert (#46841) located 0.14 of a mile west of Old Stage Road.	\$325,000
022867.00 2017 HCP 4	Frankfort	Highway Safety and Spot Improvements Large Culvert-PE Only	Loggin Road	Large culvert (#46840) located 0.21 of a mile west of the West Hill Road.	\$40,000
024006.00 2017	Frankfort, Searsport	Highway Paving Light Capital Paving	North Searsport Road	Beginning at North Searsport Road and extending northerly 4.57 miles to Loggin Road	\$168,907
022092.00 2018	Freedom	Highway Paving Light Capital Paving	Albion Road	Beginning at the Albion town line and extending southeast 0.60 of a mile to North Palermo Road.	\$23,810
022869.00 2017 HCP 5	Freedom	Highway Safety and Spot Improvements Large Culvert-PE Only	Palermo Road	Large culvert (#94422) located 0.22 of a mile north east of Sibley Road.	\$40,000
WR 33541 2017 HCP 5	Freedom	Drainage Maintenance	North Palermo Road	Ditching and installing culverts beginning at the Palermo town line and extending north 5.63 miles to Route 137.	\$25,000
022092.00 2018	Freedom, Montville	Highway Paving Light Capital Paving	Freedom Pond Road	Beginning at Route 220 and extending northwest 1.96 miles to Route 137.	\$77,781
022092.00 2018	Freedom, Palermo	Highway Paving Light Capital Paving	North Palermo Road	Beginning at the China town line and extending north 11.12 miles to Route 137.	\$441,286
WR 33589 2017 HCP 5	Freedom, Montville	Drainage Maintenance	Freedom Pond Road, Pleasant Street	Ditching along High Street and Pleasant Street in Freedom beginning at Route 137, and extending south along Freedom Pond Road in Montville to the Halldale Road.	\$10,000

ID/Year	Municipality	Scope	Name	Description	Funding
WR 32406 2017 HCP 5	Freedom, Palermo	Drainage Maintenance	North Palermo Road	Ditching various locations on the North Palermo Road beginning at the China-Palermo town line extending northeast for 5.48 miles to the Palermo-Freedom town line.	\$58,000
WR 33594 2017 HCP 5	Freedom, Palermo	Drainage Maintenance	North Palermo Road	Ditching on the North Palermo Road beginning at Route 137 in Freedom and extending 11.12 miles to the Branch Mills Road.	\$54,000
WR 33528 2017 HCP 4	Knox, Montville, Troy	Drainage Maintenance	Route 220	Ditching and replacing culverts at various locations on Route 220 in Montville, Knox and Troy beginning 0.90 of a mile from the Hall Dale Road and extending northerly to the Detroit town line.	\$57,000
024006.00 2017	Liberty, Montville, Searsmont	Highway Paving Light Capital Paving	Route 173	Beginning at Main Street South and extending northwest 7.15 miles to Pinnacle Road.	\$264,264
WR 33612 2017 HCP 4	Liberty, Montville	Drainage Maintenance	Route 220	Ditching and replacing culverts on Route 220 from South Liberty to McFarland's Corner in Montville.	\$34,000
024006.00 2017	Lincolnvill	Highway Paving Light Capital Paving	Route 173	Beginning at the Lincolnvill Ferry Slip and extending west 5.28 miles to Main Street.	\$195,149
WR 33367 2017 HCP 4	Lincolnvill	Drainage Maintenance	Route 52	Replacing an instream culvert (#132479) on Route 52 in Lincolnvill.	\$65,000
WR 33379 2017 HCP 4	Lincolnvill	Drainage Maintenance	Route 52	Replacing a cross culvert (#132460) on Route 52 in Lincolnvill.	\$110,000
WR 33080 2017	Monroe	Bridge and Structural Maintenance	Back Brooks Road	Repairing curb and wingwall on Cook Bridge (#2172) which carries Back Brooks Road over Marsh Stream, located 0.18 of a mile west of Route 141 (Swan Lake Avenue).	\$155,000
WR 32405 2017 HCP 5	Morrill	Drainage Maintenance	Higgins Hill Road	Ditching beginning at the intersection of Route 3 and extending east 2.35 miles to the intersection of Route 131.	\$17,000

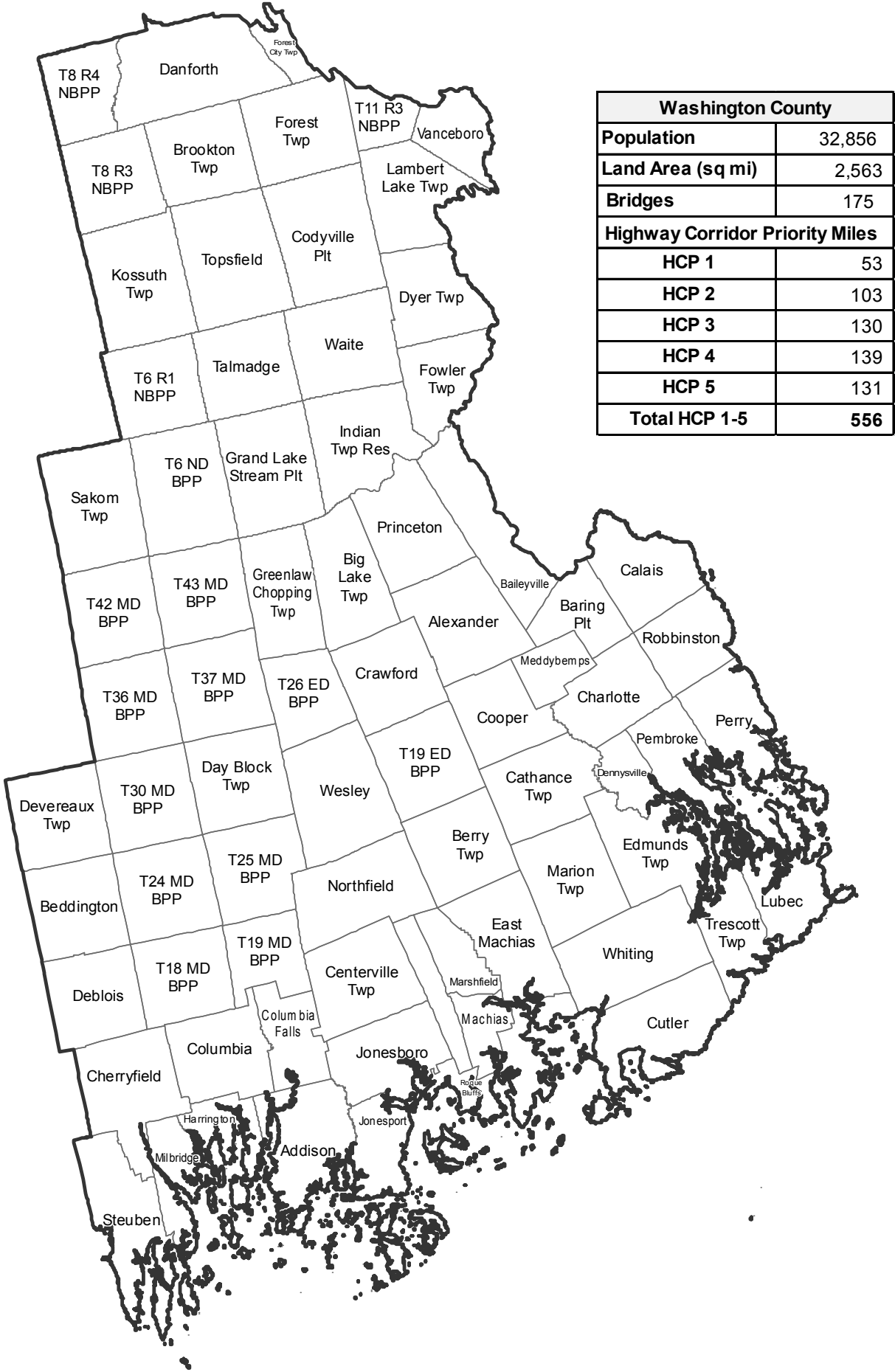
ID/Year	Municipality	Scope	Name	Description	Funding
022436.00 2018/19 HCP 1	Northport	Highway Paving Mill And Fill	Route 1	Beginning 0.46 of a mile east of Spruce Head Lane and extending northeasterly 4.59 miles.	\$1,298,056
WR 33954 2017 HCP 1	Northport	Drainage Maintenance	Route 1	Removing excess material from the shoulders in various locations along Route 1 beginning 0.11 of a mile west of Catching Cove Road extending northeasterly to the Northport-Belfast town line.	\$22,200
021739.00 2018/19 HCP 1	Palermo	Bridge Wearing Surface Replacement	Route 3	Sheepscot Bridge (#2758) over the Sheepscot River. Located 0.15 of a mile east of Level Hill Road.	\$250,000
022092.00 2018	Palermo	Highway Paving Light Capital Paving	Branch Mills Road	Beginning at Route 3 and extending north 0.94 of a mile to North Palermo Road.	\$36,112
WR 32407 2017 HCP 5	Palermo	Drainage Maintenance	Turner Ridge Road	Ditching 600 feet on Turner Ridge Road between the Somerville town line and Route 3 including replacing a culvert (#162854) 0.10 of a mile south of the Jones Road.	\$9,000
021748.00 2018/19 HCP 5	Searsmont	Bridge Culvert Rehabilitation	Route 173	Bickford Bridge (#5574) over Maple Meadow Stream. Located 0.08 of a mile north of Lawry Road.	\$200,000
WR 32404 2017	Searsmont	Drainage Maintenance	Route 173	Ditching on Route 173 in Searsmont starting at the Lincolnville-Searsmont town line and extending north 6.89 miles to 1.22 miles west of the Route 131 intersection.	\$13,000
WR 33373 2017 HCP 4	Searsmont	Drainage Maintenance	Route 131	Replacing 2 cross culverts on Route 131 in Searsmont located 0.23 of a mile westerly from Lincolnville Avenue.	\$50,000
017281.00 2018/19 HCP 1	Searsport	Highway Construction/ Rehabilitation Reconstruction	Route 1	Beginning at Savage Road and extending northeast 1.85 miles.	\$5,000,000
020805.00 2018/19	Searsport	Marine Channels, Pier Berths Dredging	Searsport Channel	Commercial channel of Searsport which serves Mack Point.	\$3,000,000

ID/Year	Municipality	Scope	Name	Description	Funding
021922.00 2018/19	Searsport	Marine Piers, Floats And Fenders Rehabilitation	Mack Point	Design for liquid dock expansion at Mack Point.	\$6,400,000
024006.00 2017	Searsport	Highway Paving Light Capital Paving	Mount Ephraim Road	Beginning at Route 1 and extending northerly 7.00 miles to North Searsport Road.	\$258,720
022468.00 2018/19 HCP 1	Searsport, Stockton Springs	Highway Paving 1 1/4" Overlay	Route 1	Beginning 0.13 of a mile northeast of Trundy Road and extending northeasterly 4.43 miles.	\$1,787,285
024006.00 2017	Searsport, Swanville	Highway Paving Light Capital Paving	North Searsport Road	Beginning at Swan Lake Avenue and extending north 3.23 miles	\$119,381
016665.00 2017 HCP 6	Stockton Springs	Bridge Superstructure Replacement	Cape Jellison Road	Cape Jellison Bridge (#3176) over Tidal Inlet. Located 1.02 miles south of Main Street.	\$400,000
018852.00 2017 HCP 1	Stockton Springs	Highway Safety and Spot Improvements Large Culvert Replacement	Route 1	Large culvert (#94451) located 0.52 of a mile west of Denslow Road.	\$405,000
021831.00 2018/19 HCP 1	Stockton Springs	Highway Safety and Spot Improvements Large Culvert Replacement	Route 1	Large culvert (#94441) located 0.09 of a mile north of Muskrat Farm Road.	\$1,275,000
WR 33609 2017 HCP 4, 5	Stockton Springs	Drainage Maintenance	Main Street, Cape Jellison Road	Ditching on Main Street starting at Route 1 and going northeasterly for 0.94 of a mile to Route 1 and ditching Cape Jellison Road to Fort Point State Park.	\$13,000
023012.00 2017 HCP 5	Swanville	Highway Safety and Spot Improvements Slope Stabilization/Protection	Route 141	Located 1.10 miles north of Town House Road.	\$75,000
WR 33396 2017 HCP 4	Swanville	Drainage Maintenance	Route 141	Replacing cross culvert (#212636) in Swanville on Route 141 located 0.37 of a mile northerly from the North Searsport Road.	\$60,000

ID/Year	Municipality	Scope	Name	Description	Funding
WR 32988 2017 HCP 5	Swanville, Waldo	Drainage Maintenance	Route 131	Ditching and culvert replacement beginning at the intersection of Route 141 Swanville and extending westerly for 7.11 miles to Route 7 in Brooks.	\$150,000
016871.00 2017 HCP 4	Thorndike	Bridge Painting	Route 220	Sayward Bridge (#5140) over Half Moon Stream. Located 0.20 of a mile south of Route 139.	\$200,000
022092.00 2018	Troy	Highway Paving Light Capital Paving	Burnham Road	Beginning at the Burnham town line and extending southeast 1.07 miles to Route 220.	\$42,462
WR 33540 2017 HCP 5	Troy	Drainage Maintenance	Burnham Road	Ditching and replacing culverts in Troy on the Burnham Road beginning at the Burnham town line going southeasterly for 1.07 miles to Route 220.	\$15,000
WR 33575 2017 HCP 5	Troy	Drainage Maintenance	Rogers Road	Ditching on the Rogers Road in Troy starting at the intersection of Route 220 and traveling southerly for 1.64 miles to the intersection of Route 202.	\$8,000
WR 33755 2017 HCP 4	Troy	Surface and Base Maintenance	Route 220	Shimming on Route 220 in Troy from intersection of Burnham Road to the Troy-Detroit town line ahead of LCP.	\$75,000
021756.00 2017 HCP 3	Unity	Bridge Painting	Route 9	Unity Bridge (#5228) over Sandy Stream. Located 0.24 of a mile south of Route 139.	\$150,000
022092.00 2018	Unity	Highway Paving Light Capital Paving	Prairie Road	Beginning at Route 139 and extending north 1.67 miles to the Burnham town line.	\$66,272
WR 33548 2017 HCP 5	Unity	Drainage Maintenance	Prairie Road	Ditching and replacing culverts beginning at Route 139 and extending in a northerly direction 1.67 miles to the Burnham town line.	\$15,000
018963.00 2017 HCP 6	Waldo	Bridge Culvert Rehabilitation	Birches Road	Paul Bridge (#5585) over Passagassawakeag River. Located 0.66 of a mile north of Cross Lane.	\$200,000

ID/Year	Municipality	Scope	Name	Description	Funding
WR 33543 2017 HCP 5	Waldo	Drainage Maintenance	Route 131	Ditching and installing culverts beginning 0.13 of a mile northeast of the Birches Road and extending 1.75 miles to Route 7.	\$18,000
WR 33375 2017 HCP 4	Winterport	Drainage Maintenance	Route 139	Replacing an instream large culvert (#46030) on Route 139 in Winterport.	\$85,000

Washington



Washington ID/Year	Municipality	Scope	Name	Description	Funding
016849.00 2018/19 HCP 6	Addison	Bridge Replacement	Ridge Road	Dyke Bridge (#3718) over West Branch Pleasant River. Located 0.06 of a mile southwest of Water Street.	\$2,015,000
WR 32515 2017 HCP 4	Addison	Drainage Maintenance	Route 187	Replacing a concrete box culvert (#147943) located 0.03 of a mile south of the Addison-Columbia Falls town line.	\$195,000
022106.00 2018	Addison, Columbia Falls, Jonesport	Highway Paving Light Capital Paving	Route 187	Beginning at Route 1 and extending south 8.78 miles to Snare Creek Lane.	\$826,418
022400.00 2018/19 HCP 1	Alexander, Baileyville, Baring Plt, Crawford	Highway Paving 1 1/4" Overlay	Route 9	Beginning 0.28 of a mile north of Sucker Brook Road and extending northerly 13.81 miles.	\$4,425,041
WR 32699 2017 HCP 5	Baileyville	Bridge and Structural Maintenance	Main Street	Removing brush and overfill from all four wings, placing riprap and sealing the concrete on Main Street Bridge (#5839) in Baileyville which carries Main Street over Wapsaconhagan Brook.	\$10,000
024011.00 2017	Baring Plt, Berry Twp, Cathance Township, Cooper, East Machias, Marion Twp, Meddybemps	Highway Paving Light Capital Paving	Route 191	Beginning at Route 1 and extending north 34.13 miles.	\$1,490,112
WR 32418 2017 HCP 5	Baring Plt, Calais, Charlotte	Drainage Maintenance	Charlotte Road	Ditching and replacing drainage structures on the Charlotte Road starting at the intersection of Route 214 and extending to the intersection of Route 1.	\$106,800
022626.00 2017 HCP 4	Beals, Jonesport	Bridge Replacement	Bridge Street	Beals Island Bridge (#5500) over Moosabec Reach. Located on the Beals - Jonesport town line.	\$22,756,718
018853.00 2017 HCP 3	Brookton Twp, Danforth, Topsfield	Highway Safety and Spot Improvements Highway Rehabilitation	Route 1	Spot improvements along Route 1 beginning at Route 6 and extending north 13.04 miles.	\$100,000
022116.00 2018	Brookton Twp, Forest City Twp, Forest Twp	Highway Paving Light Capital Paving	Forest City Road	Beginning at Route 1 and extending northeast 11.94 miles.	\$570,434

ID/Year	Municipality	Scope	Name	Description	Funding
020841.00 2018/19	Calais	Marine Piers, Floats And Fenders New Construction	North Street Floats	New floats including moorings, pump out station, power pedestals, and water to floats.	\$139,375
021669.00 2018/19 HCP 6	Calais	Bicycle-Pedestrian Trail, On-Road New Construction	School Drive	New sidewalk beginning at Garfield Street and extending 0.14 of a mile to Calais Elementary School; warning fields and beacons on west entrance. ADA warning fields and beacons at east entrance and by the athletic complex on Calais Avenue.	\$105,000
021679.00 2017 HCP 1	Calais	Bridge Wearing Surface Replacement	International Avenue	International Bridge (#6440) over the St. Croix River. Located 0.59 of a mile west of Route 1.	\$500,000
021846.00 2018/19 HCP 2	Calais	Highway Safety and Spot Improvements Drainage Improvements	Route 1	Beginning at Main Street and extending south 0.41 of a mile.	\$200,000
022649.00 2018/19 HCP 5	Calais	Highway Safety and Spot Improvements Drainage Improvements	South Street	Beginning 0.07 of a mile east of Washington Street.	\$100,000
022698.00 2017 HCP 2	Calais	Highway Safety and Spot Improvements Intersection Improvements W/ Signal	Route 1	Replace traffic signals at the intersection of Route 1 and North Street, and Route 1 at 0.07 of a mile south of Lincoln Street.	\$436,000
021686.00 2018/19 HCP 6	Charlotte	Bridge Culvert Replacement	Station Road	Moosehorn Bridge (#3332) over Cranberry Creek. Located 0.17 of a mile west of Goodell Road.	\$800,000
022230.00 2018/19 HCP 3	Cherryfield	Bridge Replacement	North Main Street	Schoodic Bridge (#3649) over Schoodic Brook. Located 0.32 of a mile south of the Deblois town line.	\$1,200,000
022294.00 2018/19 HCP 3	Cherryfield	Bridge Wearing Surface Replacement	Route 1	Covered bridge (#2192) over the Narraguagus River. Located 0.03 of a mile west of Main Street.	\$400,000
020440.00 2018/19 HCP 3	Codyville Plt	Highway Construction/ Rehabilitation Highway Rehabilitation	Route 6	Repair frost heave/base failure at various locations beginning 4.09 miles east of Topsfield town line and extending easterly 0.96 of a mile.	\$100,000

ID/Year	Municipality	Scope	Name	Description	Funding
021772.00 2018/19 HCP 2	Columbia	Highway Safety and Spot Improvements Large Culvert Replacement	Route 1	Large culvert (#269581) located 0.48 of a mile southwest of the Columbia Falls town line.	\$500,000
018732.00 2017 HCP 2	Columbia Falls	Scour Countermeasures	Route 1	Columbia Falls Bridge (#5946) over Pleasant River. Located 0.70 of a mile east of the Columbia town line.	\$350,000
018949.00 2018/19 HCP 1	Crawford	Bridge Culvert Replacement	Route 9	Rocky Stream Bridge (#3620) over Rocky Brook. Located 1.72 miles west of the Love Lake Road.	\$820,000
020884.00 2018/19 HCP 1	Crawford, Day Block Twp, T24 MD BPP, T26 ED BPP, T30 MD BPP, Wesley	Highway Paving Hot In Place Recycled	Route 9	Beginning 1.93 miles south of the eastern most T30 MD BPP town line and extending northerly 17.97 miles. Then, beginning 0.41 of a mile north of Beaver Dam Road and extending northerly 1.58 miles.	\$8,247,850
022106.00 2018	Cutler, East Machias, Machiasport, Whiting	Highway Paving Light Capital Paving	Route 191	Beginning at Number Nine Road and extending northwest 13.23 miles to Route 1.	\$1,245,274
WR 32417 2017 HCP 4	Cutler, East Machias, Machiasport, Whiting	Drainage Maintenance	Cutler Road	Ditching and replacing drainage structures on Route 191 beginning at the intersection of Steam Boat Road and the Cutler Road extending westerly to the intersection of Cutler Road and Route 1.	\$195,200
WR 33677 2017 HCP 4	Cutler, Lubec, Trescott Twp	Drainage Maintenance	Dixie Road, Number Nine Road	Ditching and replacing drainage structures on Route 191 from the intersection of Route 189 to the intersection of the Cove Road.	\$108,600
021716.00 2018/19 HCP 5	Danforth	Bridge Deck Replacement	Route 169	Town Bridge (#5461) over Baskahegan Stream. Located 0.07 of a mile east of Maple Street.	\$400,000
022300.00 2018/19 HCP 5	Danforth	Bridge Painting	Route 169	Town Bridge (#5461) over Baskahegan Stream. Located 0.07 of a mile east of Maple Street.	\$200,000
022849.00 2017 HCP 3	Danforth	Highway Safety and Spot Improvements Large Culvert-PE Only	Route 1	Large culvert (#46692) located 0.12 of a mile north of the Brookton Twp. town line.	\$40,000

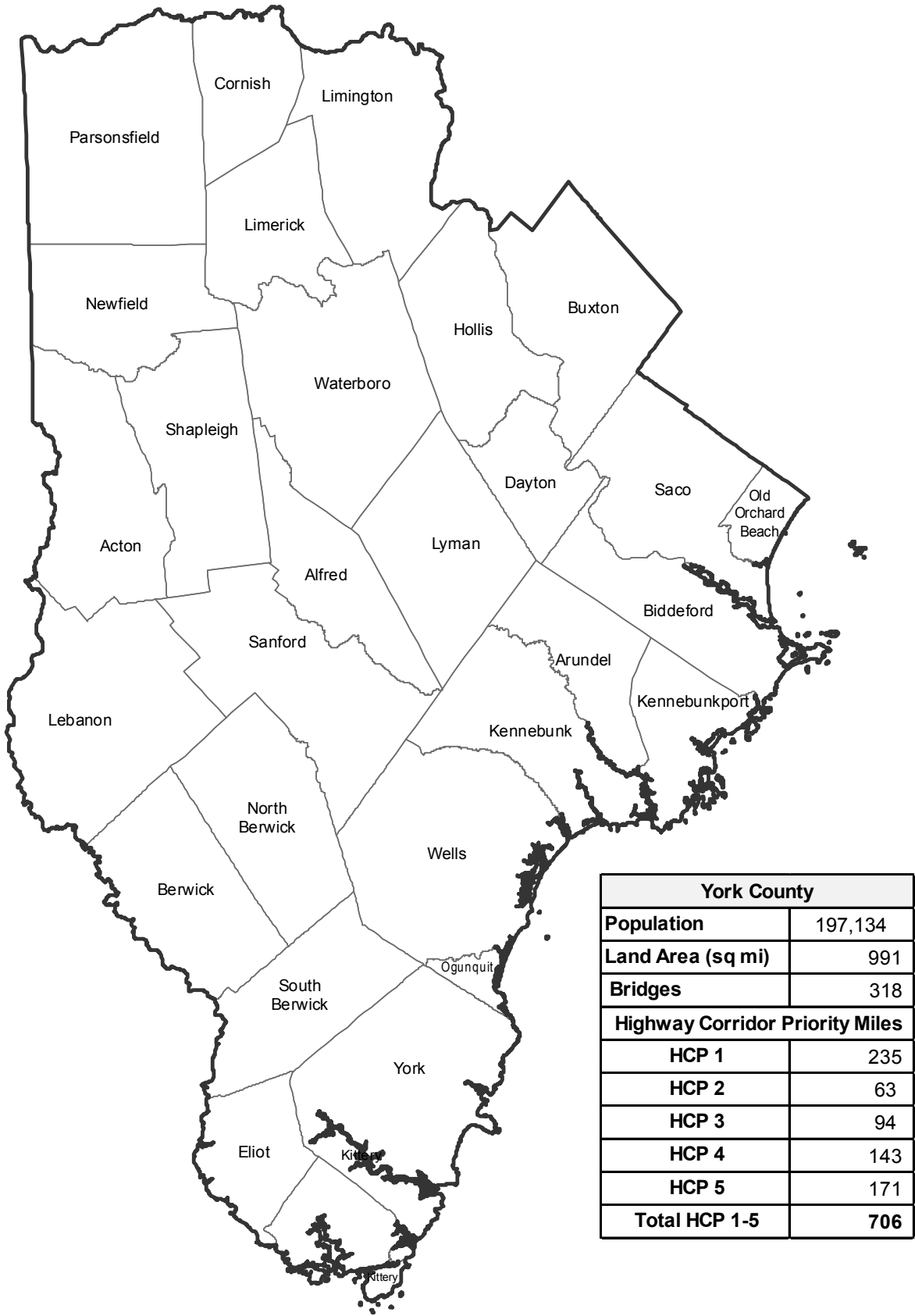
ID/Year	Municipality	Scope	Name	Description	Funding
018958.00 2017 HCP 1	Day Block Twp	Bridge Culvert Replacement	Route 9	Pembroke Stream Bridge (#3743) over Pembroke Stream. Located 1.80 miles east of T30 MD town line.	\$1,400,000
018991.00 2017 HCP 1	Day Block Twp	Bridge Improvement-PE Only	Route 9	Old Stream Bridge (#3624) over Old Stream. Located 6.07 miles north of T30 MD town line.	\$30,000
018968.00 2018/19 HCP 2	Dennysville	Bridge Substructure Rehabilitation	Route 1	Dennys River Bridge (#5626) over Dennys River. Located at the Edmunds Twp-Dennysville town line.	\$500,000
019198.00 2018/19 HCP 2	East Machias	Highway Construction/ Rehabilitation Reconstruction	Route 1	Beginning at Pope Memorial Bridge (#2682) over the East Machias River and extending north 1.80 miles.	\$3,436,000
019416.00 2017 HCP 4	East Machias	Bicycle-Pedestrian Trail, On-Road New Construction	Route 191	Beginning at Hadley Lake Road and extending north 0.10 of a mile to Elm Street School.	\$98,424
024011.00 2017	East Machias, Machiasport	Highway Paving Light Capital Paving	Rim Road	Beginning at Route 1 and extending south 1.64 miles to Route 92.	\$71,602
018691.00 2017	Eastport	Aviation Airport Buildings New Construction	Eastport Municipal Airport	Safety and infrastructure improvements that may include construction of a snow removal equipment building at the Eastport Municipal Airport (EPM).	\$704,520
018691.01 2019	Eastport	Aviation Runway/Taxiway Reconstruction	Eastport Municipal Airport	Safety and infrastructure improvements that may include design, permitting and reconstruction of Runway 15-33 at the Eastport Municipal Airport (EPM).	\$5,150,000
018691.17 2018	Eastport	Aviation Planning And Research Planning Studies	Eastport Municipal Airport	Safety and infrastructure improvements that may include a Master Plan Update to include a Wildlife Hazard Site Visit at the Eastport Municipal Airport (EPM).	\$154,500
023038.00 2018/19 HCP 2	Eastport	Highway Safety and Spot Improvements Drainage Improvements	Route 190	Beginning at Deep Cove Road and extending east 0.62 of a mile to Water Street.	\$200,000

ID/Year	Municipality	Scope	Name	Description	Funding
018969.00 2018/19 HCP 2	Edmunds Twp	Bridge Substructure Rehabilitation	Route 1	New Hobart Bridge (#5612) over New Hobart Stream. Located 0.29 of a mile south of Belyea Road.	\$500,000
018288.00 2017 HCP 2	Edmunds Twp, Whiting	Highway Construction/ Rehabilitation Reconstruction	Route 1	Beginning 0.78 of a mile north of Dodge Road in Whiting and extending northerly 5.13 miles.	\$11,809,000
021693.00 2018/19 HCP 2	Harrington	Bridge Culvert Replacement	Route 1A	Johnson Bridge (#3275) over Flat Bay River. Located 0.95 of a mile northeast of Oak Point Road.	\$500,000
WR 33886 2017 HCP 2	Harrington	Bridge and Structural Maintenance	Route 1	Replacing joint armor, sealing and painting beam ends on Harrington River Bridge (#1540) which carries Route 1 over Harrington River.	\$74,000
020845.00 2018/19 HCP 2	Jonesboro	Marine Piers, Floats And Fenders Rehabilitation	Chandler River Bridge	Development of a carry-in boat launch on the Chandler River with picnic area, interpretative signs, and parking on the southeast side of the Chandler River Bridge.	\$124,000
022106.00 2018	Jonesboro, Jonesport	Highway Paving Light Capital Paving	Route 187	Beginning at Indian River Road and extending north 12.51 miles to Route 1.	\$1,177,504
024011.00 2017	Jonesboro, Machias, Mars Hill, Marshfield, Whitneyville	Highway Paving Light Capital Paving	Route 1A	Beginning at Route 1 and extending northeast 8.01 miles.	\$349,279
024011.00 2017	Jonesboro, Roque Bluffs	Highway Paving Light Capital Paving	Roque Bluffs Road	Beginning at Route 1 and extending southeast 5.51 miles to Roque Bluffs Road.	\$240,566
018290.00 2017 HCP 2	Jonesboro, Whitneyville	Highway Construction/ Rehabilitation Highway Rehabilitation	Route 1	Beginning 0.03 of a mile south of Route 1A in Jonesboro and extending northeasterly 3.04 miles.	\$3,495,000
WR 32492 2017 HCP 4	Jonesboro, Jonesport	Drainage Maintenance	Route 187 (Masons Bay Road)	Cutting shoulders, ditching and culvert replacement on Route 187 from the intersection of West Main Street and Route 187 in Jonesport to the intersection of Route 187 and Route 1 in Jonesboro.	\$694,540

ID/Year	Municipality	Scope	Name	Description	Funding
WR 33254 2017 HCP 3	Lambert Lake Twp, Topsfield	Drainage Maintenance	Route 6	Replacing culverts located 0.07 of a mile west of the intersection of Route 1 in Topsfield and 0.85 of a mile west of the intersection of Lake Road in Lambert Lake Twp.	\$16,000
018883.00 2017 HCP 3	Lubec	Bicycle-Pedestrian Trail, On-Road Bicycle-Pedestrian - PE Only	Route 189	Beginning at Main Street extending east 0.36 of a mile to Water Street.	\$70,000
020497.00 2017 HCP 3	Lubec	Bridge Improvement-PE Only	Route 189	FDR Memorial Bridge (#5978) over Lubec Narrows. Located 0.11 of a mile northeast of Water Street.	\$250,000
021697.00 2018/19 HCP 3	Lubec	Bridge Culvert Replacement	Route 189	Mays Bridge (#2527) over Mays Stream. Located 0.10 of a mile west of Crows Neck Road.	\$400,000
018698.01 2017	Machias	Aviation Airport Buildings New Construction	Machias Valley Regional Airport	Safety and infrastructure improvements that may include construction of a new arrivals building at the Machias Valley Regional Airport (MVM).	\$206,000
018698.02 2018	Machias	Aviation Runway/Taxiway Reconstruction	Machias Valley Regional Airport	Safety and infrastructure improvements that may include the design and reconstruction of Runway 18-36, lighting and taxiway at the Machias Valley Regional Airport (MVM).	\$4,326,000
018698.03 2017	Machias	Aviation Runway/Taxiway Reconstruction	Machias Valley Airport	Safety and infrastructure improvements that may include reconstruction of the airport access road at the Machias Valley Regional Airport (MVM).	\$309,000
022332.00 2018/19 HCP 2	Machias	Bridge Wearing Surface Repair /Mill & Fill	Route 1	Covered Center Bridge (#1469), Covered West Bridge (#1470) and Covered East Bridge (#2191) over the Machias River. Located 0.09 of a mile north of Route 92.	\$200,000
022655.00 2018/19 HCP 4	Machias	Highway Safety and Spot Improvements Drainage Improvements	Route 1A	Beginning at Center Street and extending north 0.30 of a mile.	\$150,000
024011.00 2017	Machias, Machiasport	Highway Paving Light Capital Paving	Route 92	Beginning at Route 1 and extending southeast 4.12 miles.	\$179,879

ID/Year	Municipality	Scope	Name	Description	Funding
024011.00 2017	Machias, Marshfield	Highway Paving Light Capital Paving	Ridge Road	Beginning at Route 192 and extending southeast 2.69 miles to Route 1.	\$117,445
024011.00 2017	Machias, Marshfield, Northfield, Wesley, Whitneyville	Highway Paving Light Capital Paving	Route 192	Beginning at Route 92 and extending north 20.24 miles to Route 9.	\$883,676
024011.00 2017	Machias, Roque Bluffs, Whitneyville	Highway Paving Light Capital Paving	Kennebec Road	Beginning 0.56 of a mile northeast of Johnson Road and extending northeasterly 6.89 miles to Route 1.	\$300,817
018834.00 2018/19 HCP 5	Machiasport	Highway Safety and Spot Improvements Large Culvert Replacement	Port Road	Large culvert (#146244) located 0.42 of a mile north of Base Road.	\$315,000
024011.00 2017	Machiasport	Highway Paving Light Capital Paving	Port Road	Beginning 0.05 of a mile north of Base Road and extending northerly 5.79 miles.	\$252,791
022944.00 2018/19	Milbridge	Marine Channels, Pier Berths Dredging	Dredging	Located along the Narraguagus River near the commercial boat ramp.	\$250,000
021699.00 2018/19 HCP 4	Northfield	Bridge Replacement	Route 192	Bog Stream Bridge (#3719) over Bog Stream. Located 1.78 miles northwest of Eastern Ridge Road.	\$600,000
022346.00 2018/19 HCP 2	Pembroke	Bridge Deck Replacement	Route 1	Pennamaquan Bridge (#5326) over Pennamaquan River. Located 0.08 of a mile northeast of Little Falls Road.	\$1,200,000
WR 31731 2017 HCP 4	Pembroke	Surface and Base Maintenance	Ayers Junction Road	Removing ledge from the ditchline beginning 0.05 of a mile west of Route 1 and extending west 0.03 of a mile.	\$14,000
018704.01 2019	Princeton	Aviation Apron New Construction	Princeton Municipal Airport	Safety and infrastructure improvements that may include expansion of the aircraft apron at the Princeton Municipal Airport (PNN).	\$339,900

ID/Year	Municipality	Scope	Name	Description	Funding
018704.17 2017	Princeton	Aviation Runway/Taxiway Reconstruction	Princeton Municipal Airport	Safety and infrastructure improvements that may include the permitting, design and reconstruction of Runway 15-33 at the Princeton Municipal Airport (PNN).	\$4,635,000
WR 32258 2017 HCP 5	Princeton	Drainage Maintenance	West Street	Ditching and replacing drainage structures on West Street in Princeton starting at the Big Lake Twp-Princeton town line and extending to the intersection of Main Street in Princeton.	\$43,100
WR 33642 2017 HCP 5	Roque Bluffs	Drainage Maintenance	Roque Bluffs Road	Replacing a culvert (#148106) located 0.90 of a mile north of Great Cove Road.	\$21,000
WR 32645 2017	Steuben	Bridge and Structural Maintenance	Unionville Road	Replacing rail and installing guardrail on all four corners on Unionville Bridge (#5447) which carries Unionville Road over Tunk Stream in Steuben.	\$141,800
023016.00 2017 HCP 1	T30 MD BPP	Highway Safety and Spot Improvements Slope Stabilization/Protection	Route 9	Located 1.1 miles north of the T24 MD BPP town line.	\$75,000
018798.00 2018/19 HCP 3	Talmadge, Topsfield, Waite	Highway Paving Mill And Fill	Route 1	Beginning 0.65 of a mile north of Indian Township - Waite town line and extending northerly 11.45 miles.	\$3,540,000
021706.00 2018/19 HCP 3	Topsfield	Bridge Replacement	Route 6	Farrow Lake Stream Bridge (#5378) over Farrow Lake Stream. Located 0.44 of a mile west of Snigdom Road.	\$400,000
021753.00 2018/19 HCP 3	Topsfield	Bridge Culvert Rehabilitation	Route 6	Flood Brook Bridge (#2288) over Flood Brook. Located 1.41 miles east of Kossuth Twp.	\$200,000
021708.00 2017 HCP 2	Whiting	Bridge Replacement	Route 1	New Crane Bridge (#2194) over Orange River. Located 0.07 of a mile north of Playhouse Lane.	\$3,200,000



York ID/Year	Municipality	Scope	Name	Description	Funding
020267.00 2018/19 HCP 2	Acton	Highway Construction/ Rehabilitation Highway Rehabilitation	Route 109	Beginning 0.60 of a mile south of Garvin Road and extending northerly 2.16 miles.	\$2,650,000
022084.00 2018	Acton	Highway Paving Light Capital Paving	Milton Mills Road	Beginning at Foxes Ridge Road and extending east 5.77 miles to Route 109.	\$213,259
022084.00 2018	Acton	Highway Paving Light Capital Paving	Route 109	Beginning 0.12 of a mile northwest of Sam Page Road and extending northwesterly 2.15 miles.	\$79,464
WR 33122 2017 HCP 5	Acton	Surface and Base Maintenance	Milton Mills Road	Reclaiming and paving Milton Mills Road beginning at the intersection of County Road and extending 0.02 of a mile east.	\$100,000
WR 33136 2017 HCP 5	Acton	Drainage Maintenance	Milton Mills Road	Ditching in preparation of the Berwick Area Light Capital Paving (LCP) project beginning at the New Hampshire state line extending east 5.77 miles to Route 109.	\$97,900
WR 33205 2017 HCP 5	Acton	Drainage Maintenance	Milton Mills Road	Replacing culverts in preparation of the Berwick Area Light Capital Paving (LCP) project, beginning at the New Hampshire state line and extending east 5.77 miles to Route 109.	\$19,600
WR 33206 2017 HCP 5	Acton	Custodial Maintenance	Milton Mills Road	Clearing trees on Milton Mills Road beginning at the New Hampshire state line and extending east 5.00 miles to Route 109.	\$39,700
WR 33671 2017	Acton	Bridge and Structural Maintenance	Foxes Ridge Road	Milling and filling the wearing surface on Lebanon Street Bridge (#1211) in Acton which carries Foxes Ridge Road over Salmon Falls River into New Hampshire.	\$40,000
022084.00 2018	Acton, Lebanon	Highway Paving Light Capital Paving	Foxes Ridge Road	Beginning at Route 11 and extending north 8.07 miles to French Street.	\$298,267
WR 33134 2017 HCP 5	Acton, Lebanon	Drainage Maintenance	Foxes Ridge Road	Ditching in preparation of the Berwick Area Light Capital Paving (LCP) project, beginning at the intersection of Route 11 and extending in a northerly direction 8.00 miles to the New Hampshire state line.	\$179,180

ID/Year	Municipality	Scope	Name	Description	Funding
WR 33204 2017 HCP 5	Acton, Lebanon	Custodial Maintenance	Depot Road, Foxes Ridge Road	Clearing trees on Foxes Ridge Road and Depot Road beginning at the intersection of Route 11 and extending north 8.00 miles to the New Hampshire state line.	\$57,300
022084.00 2018	Alfred	Highway Paving Light Capital Paving	Route 4	Beginning at Route 4A and extending north 0.60 of a mile.	\$22,176
WR 33228 2017 HCP 1	Alfred	Custodial Maintenance	Route 202	Clearing trees and brush on Route 202 beginning 0.20 of a mile north of the intersection of Mountain Road and Route 202 and extending north 4.30 miles to the Alfred-Lyman town line to raise canopy and increase sight distance in Alfred.	\$42,700
WR 33230 2017 HCP 1	Alfred	Drainage Maintenance	Route 4	Ditching and catch basin work in preparation of the Berwick Area Light Capital Paving (LCP) project, beginning at the intersection of Route 111 and extending north 0.6 of a mile.	\$19,700
022821.00 2017 HCP 1	Alfred, Lyman	Highway Safety and Spot Improvements Highway Improvement-PE Only	Route 111	Beginning 0.08 of a mile from Clark Road and extending east 0.96 of a mile.	\$210,000
021823.00 2018/19 HCP 1	Alfred, Sanford	Highway Safety and Spot Improvements Large Culvert Replacement	Route 202	Large culvert (#910881) located on the Alfred-Sanford town line.	\$330,000
WR 33249 2017 HCP 1	Alfred, Sanford	Surface and Base Maintenance	Route 202	Shim paving Route 202 and Route 224 intersection in Sanford extending north 0.80 of a mile to the intersection of Route 202 and Mountain Road, spot shimming to restore distorted pavement surfaces along the roadway.	\$38,200
018996.00 2017 HCP 1	Arundel	Bridge Rehabilitation	Route 1	RR Crossing Bridge (#2085) over B&M Railroad. Located 0.28 of a mile south of the Biddeford town line.	\$300,000
019002.00 2018/19 HCP 1	Arundel	Highway Safety and Spot Improvements Intersection Improvements W/O Signal	Route 111	Located at the intersection with New Road and Old Alfred Road.	\$1,575,000
019107.00 2018/19 HCP 1	Arundel	Highway Safety and Spot Improvements Safety Improvements	Route 111	Beginning at Old Alfred Road and extending west 0.58 of a mile.	\$2,375,000

ID/Year	Municipality	Scope	Name	Description	Funding
022823.00 2018/19 HCP 1	Arundel	Highway Safety and Spot Improvements Traffic Signals	Route 1	Located at the intersection of Route 1 and Log Cabin Road.	\$211,500
024002.00 2017	Arundel, Kennebunk, Lyman	Highway Paving Light Capital Paving	Route 35	Beginning at Kimball Lane and extending northwest 2.64 miles.	\$154,497
020249.00 2017 HCP 1	Arundel, Lyman	Highway Construction/ Rehabilitation Highway Improvement-PE Only	Route 111	Beginning at Route 35 and extending east 1.00 mile to Thompson Road.	\$450,000
022282.00 2018/19 HCP 5	Berwick	Bridge Deck Replacement	Hubbard Road	Hubbard Bridge (#6221) over Little River. Located 0.02 of a mile north of Horns Mill Road.	\$450,000
022284.00 2018/19 HCP 6	Berwick	Bridge Rehabilitation	New Dam Road	New Dam Bridge (#6053) over Salmon Falls River at the New Hampshire town line. Located 0.40 of a mile westerly of Route 236.	\$150,000
022606.00 2018/19 HCP 4	Berwick	Bridge Rehabilitation	Rochester Street	Eddy Bridge (#6048) over Salmon Falls River. Located on the Berwick, Maine - Lebanon, New Hampshire state line.	\$275,000
WR 31697 2017 HCP 2	Berwick	Bridge and Structural Maintenance	Route 9	Repairing bridge rail, curb and installing guardrail for Beaver Dam Bridge (#2060), 0.30 of a mile north of the intersection of Route 9 and Wentworth Road in Berwick.	\$35,000
WR 33198 2017 HCP 2	Berwick	Drainage Maintenance	Route 236	Ditching in preparation of the Berwick Area Light Capital Paving (LCP) project, beginning at the South Berwick-Berwick town line and extending north 2.00 miles to the Powerhouse Road.	\$94,200
WR 33200 2017 HCP 2	Berwick	Custodial Maintenance	Route 236	Clearing trees and brush on Route 236 beginning at the South Berwick-Berwick town line and extending north for 2.00 miles.	\$28,900
022084.00 2018	Berwick, South Berwick	Highway Paving Light Capital Paving	Route 236	Beginning at the South Berwick town line and extending northwest 2.03 miles.	\$75,029

ID/Year	Municipality	Scope	Name	Description	Funding
018574.00 2018/19 HCP 2	Biddeford	Highway Safety and Spot Improvements Intersection Improvements W/ Signal	Route 9	Located at the intersections of Main Street, Water Street, Hill Road and Pepperell Mill Campus entrance. Mill and Fill beginning at Hill Street and extending east 0.13 of a mile to Hill Street. PACTS Sponsored.	\$1,547,500
018635.00 2017 HCP 5	Biddeford	Highway Paving Mill And Fill	Hill Street	Beginning at Falls Street and extending north 0.44 of a mile to Main Street. PACTS Sponsored.	\$310,002
018687.02 2018	Biddeford	Aviation Airport Buildings Sale Or Purchase Of Lot Or Building	Biddeford Municipal Airport	Safety and infrastructure improvements that may include easement acquisitions on the Runway 24 end at the Biddeford Municipal Airport (B19).	\$515,000
018687.17 2019	Biddeford	Aviation Runway/Taxiway Reconstruction	Biddeford Municipal Airport	Safety and infrastructure improvements that may include Runway 24 permitting at the Biddeford Municipal Airport (B19).	\$154,500
020840.00 2017	Biddeford	Marine Piers, Floats And Fenders New Construction	Rumerys Boat Yard	New floats including moorings, power pedestals, water, pump out facility and restrooms with showers and laundry.	\$520,457
022086.00 2018	Biddeford	Highway Paving Light Capital Paving	West Street	Beginning 0.03 of a mile south of Newton Road and extending northwesterly 0.78 of a mile.	\$28,848
022086.00 2018	Biddeford	Highway Paving Light Capital Paving	West Street	Beginning at Pool Street and extending north 0.61 of a mile.	\$22,561
022182.00 2017 HCP 5	Biddeford	Highway Safety and Spot Improvements Intersection Improvements W/O Signal	Main Street	Located at the intersection of Main street, Adams Street, and Lincoln Street. PACTS Sponsored.	\$229,600
022406.00 2018/19 HCP 5	Biddeford	Highway Paving Mill And Fill	South Street	Beginning at South View Drive and extending west 0.39 of a mile to Mt. Pleasant Street. PACTS Sponsored.	\$297,847
022531.00 2017 HCP 3	Biddeford	Highway Paving Mill And Fill	Precourt Street	Beginning at Elm Street and extending north 0.85 of a mile.	\$506,563

ID/Year	Municipality	Scope	Name	Description	Funding
022086.00 2018	Buxton	Highway Paving Light Capital Paving	Broadturn Road	Beginning at Broadturn Road and extending west 0.06 of a mile.	\$2,219
022837.00 2017 HCP 3	Buxton	Highway Safety and Spot Improvements Highway Improvement-PE Only	Route 22	Located at the intersection of Broadturn Road and Route 22.	\$210,000
WR 33201 2017 HCP 3	Buxton	Drainage Maintenance	Route 117	Ditching in preparation of Light Capital Paving (LCP), beginning at the Saco-Buxton town line and extending north 2.15 miles to the junction of Route 202.	\$65,000
WR 33298 2017 HCP 5	Buxton	Bridge and Structural Maintenance	Route 112	Removing and replacing the curb and rail, widening the bridge deck, realigning the approach guardrail and sealing the concrete on Haines Meadow Bridge (#5301) which carries Route 112 over Haynes Meadow Brook.	\$50,000
022641.00 2018/19 HCP 1	Buxton, Gorham, Hollis, Lyman	Highway Construction/ Rehabilitation Reconstruction	Route 202	1) Beginning 0.13 of a mile north of Route 5 and extends northerly 2.16 miles. 2) Beginning 0.16 of a mile north of Main Street and extends northerly 0.20 of a mile. 3) Beginning 0.62 of a mile north of Osborne Road and extends north 0.56 of a mile.	\$7,040,000
024002.00 2017	Buxton, Hollis	Highway Paving Light Capital Paving	Route 4A	Beginning at Main Street and extending northeast 2.25 miles to the Bar Mills Bridge (#3333).	\$131,674
022086.00 2018	Buxton, Saco	Highway Paving Light Capital Paving	Route 117	Beginning 0.02 of a mile west of Old Buxton Road and extending northwesterly 2.15 miles to Route 202.	\$79,518
WR 33307 2017 HCP 5	Buxton, Hollis	Bridge and Structural Maintenance	Buxton Road	Replacing the headers and seals, adding concrete end posts and grinding then paving the approaches of the West Buxton Bridge (#3340) which carries Buxton Road over the Saco River at the Buxton-Hollis town line.	\$25,000
WR 33191 2017 HCP 3	Buxton, Scarborough	Drainage Maintenance	Broadturn Road	Ditching and replacing culverts in preparation of Light Capital Paving (LCP) beginning at the intersection of Portland Road and extending east 2.30 miles to the Scarborough urban compact line.	\$91,600
022847.00 2018/19 HCP 2	Cornish	Highway Safety and Spot Improvements Slope Stabilization/Protection	Route 25	Beginning 0.01 of a mile east of Thompson Street and extending westerly 0.02 of a mile.	\$75,000

ID/Year	Municipality	Scope	Name	Description	Funding
024001.00 2017	Cornish	Highway Paving Light Capital Paving	South Hiram Road	Beginning at Maple Street and extending west 0.62 of a mile to the Warren Bridge (#5088).	\$22,779
018830.00 2017 HCP 3	Cornish, Limerick	Highway Safety and Spot Improvements Guard Rail Installation And Replacement	Route 5	Beginning at Route 160 and extending northerly 2.49 miles.	\$80,000
020205.00 2017 HCP 3	Dayton	Highway Construction/ Rehabilitation Roundabout Construction	Route 35	Located at the intersection of Route 35, Route 5, Goodwins Mills Road, and Hight Road.	\$2,641,250
024002.00 2017	Dayton, Hollis, Lyman	Highway Paving Light Capital Paving	Route 35	Beginning at the Lyman town line and extending north 6.99 miles.	\$409,066
WR 32617 2017 HCP 3	Dayton, Lyman	Custodial Maintenance	Route 35	Clearing trees on Route 35 beginning at the intersection of Route 111 and Route 35 in Lyman and extending north 5.00 miles to the intersection of Route 5 and Route 35 in Dayton.	\$75,200
019429.00 2018/19 HCP 1	Eliot	Highway Safety and Spot Improvements Intersection Improvements W/O Signal	Route 236	Located at the intersection of Route 236 and Depot Road.	\$2,525,000
021856.00 2017 HCP 4	Eliot	Bridge Painting	State Road	Sturgeon Creek Bridge (#3310) over Sturgeon Creek. Located 0.13 of a mile north of Creek Crossing Road.	\$200,000
024009.00 2017	Eliot	Highway Paving Light Capital Paving	Beech Road	Beginning at State Road and extending north 0.97 of a mile to Harold L. Dow Highway.	\$35,858
024009.00 2017	Eliot	Highway Paving Light Capital Paving	Route 103	Beginning at Harold L. Dow Highway and extending south 3.66 miles to Old Road.	\$135,301
024009.00 2017	Eliot	Highway Paving Light Capital Paving	State Road	Beginning at the Kittery town line and extending north 1.37 to Moses Gerrish Farmer Road.	\$50,646

ID/Year	Municipality	Scope	Name	Description	Funding
WR 33215 2017 HCP 4	Eliot	Drainage Maintenance	State Road	Ditching in preparation of the Berwick Area Light Capital Paving (LCP) project, beginning at the Kittery-Eliot town line and extending north 1.30 miles to Route 103.	\$11,600
WR 33216 2017 HCP 4	Eliot	Drainage Maintenance	Route 103	Ditching in preparation of the Berwick Area Light Capital Paving (LCP) project, beginning at the intersection of Route 236 and extending south 6.75 miles to the Eliot-Kittery town line.	\$57,800
WR 33217 2017 HCP 4	Eliot	Drainage Maintenance	Beech Road	Ditching Beech Road in preparation of the Berwick Area Light Capital Paving (LCP) project, beginning at State Road and extending north 1.00 mile to Route 236.	\$14,500
WR 33240 2017 HCP 4	Eliot	Drainage Maintenance	Route 101	Replacing culverts in preparation of the Berwick Area Light Capital Paving (LCP) project, beginning at the Kittery-Eliot town line and extending west 6.00 miles to the New Hampshire state line.	\$31,300
024009.00 2017	Eliot, Kittery	Highway Paving Light Capital Paving	Route 103	Beginning at State Road and extending south 2.54 miles.	\$93,898
024009.00 2017	Eliot, Kittery, South Berwick	Highway Paving Light Capital Paving	Route 101	Beginning 0.01 of a mile east of the Kittery town line and extending 6.19 miles to the Toll Bridge (#3017).	\$228,829
018754.00 2017 HCP 1	Eliot, South Berwick	Environmental Construction - Wildlife	Route 236	Connectivity improvements.	\$80,000
022500.00 2017 HCP 3	Eliot, South Berwick, York	Highway Construction/ Rehabilitation Highway Improvement-PE Only	Route 91	Beginning at Scotland Bridge Road in York and extending northwest 3.75 miles.	\$215,000
024009.00 2017	Eliot, South Berwick, York	Highway Paving Light Capital Paving	Route 91	Beginning 0.07 of a mile east of Heritage Drive and extending easterly 5.62 miles.	\$207,758
024009.00 2017	Eliot, York	Highway Paving Light Capital Paving	Beech Ridge Road	Beginning at Goodwin Road and extending north 1.63 miles.	\$60,257

ID/Year	Municipality	Scope	Name	Description	Funding
WR 33219 2017 HCP 4	Eliot, South Berwick	Drainage Maintenance	Route 101	Ditching in preparation of the Berwick Area Light Capital Paving (LCP) project, beginning at the Kittery-Eliot town line and extending west 6.00 miles to the New Hampshire state line.	\$86,700
WR 33226 2017 HCP 4	Eliot, South Berwick	Custodial Maintenance	Route 101	Clearing trees and brush on Route 101 beginning at the Kittery-Eliot town line extending west 6.00 miles to the New Hampshire state line.	\$39,700
WR 33220 2017 HCP 5	Eliot, York	Drainage Maintenance	Beech Ridge Road	Ditching and culvert replacement in preparation of the Berwick Area Light Capital Paving (LCP) project, beginning at Route 101 in Eliot and extending north for 1.56 miles to McIntire Lane.	\$32,800
WR 33262 2017 HCP 4	Eliot, York	Drainage Maintenance	Route 103	Culvert replacement in preparation of the Berwick Area Light Capital Paving (LCP) project, beginning at the intersection of State Road and extending north 2.50 miles to the York River.	\$11,700
021886.00 2017 HCP 1	Hollis	Bridge Culvert Replacement	Route 4	Bradbury Bridge (#3763) over North Branch Cooks Bridge. Located 0.03 of a mile west of Route 35.	\$600,000
024001.00 2017	Hollis	Highway Paving Light Capital Paving	Plains Road	Beginning at Cape Road and extending northeast 2.30 miles.	\$84,502
024002.00 2017	Hollis	Highway Paving Light Capital Paving	Route 4	Beginning at the Lyman town line and extending north 2.23 miles to 0.04 of a mile northerly of Stuarts Lane	\$130,503
WR 33234 2017 HCP 3	Hollis	Drainage Maintenance	Route 4A	Ditching and culvert replacement in preparation of the Biddeford Area Light Capital Paving (LCP) project, beginning at the intersection of Route 4 and extending north 2.15 miles to the Hollis-Buxton town line.	\$117,000
024001.00 2017	Hollis, Limington, Waterboro	Highway Paving Light Capital Paving	Route 117	Beginning 0.11 miles west of the Fish Bridge (#2283) and extending westerly 11.28 miles.	\$414,429
018768.00 2018/19	Kennebunk	Rail Passenger Platform New Construction	Downeaster	FTA - Construction of Kennebunk Platform.	\$1,000,000

ID/Year	Municipality	Scope	Name	Description	Funding
021793.00 2018/19 HCP 5	Kennebunk	Highway Safety and Spot Improvements Structural Overlay	Ross Road	Beginning 0.15 of a mile north of Glenwood Terrace and extending westerly 0.11 of a mile.	\$120,000
022086.00 2018	Kennebunk	Highway Paving Light Capital Paving	Route 99	Beginning 0.01 of a mile east of Whitten Road and extending easterly 1.73 miles.	\$63,984
022242.00 2017 HCP 6	Kennebunk	Bridge Replacement	Emmons Road	Pasture Bridge (#0569) over Ward Brook. Located 0.18 of a mile southeast of Serendipity Way.	\$200,000
022704.00 2018/19 HCP 4, 1	Kennebunk, Wells	Highway Safety and Spot Improvements Flashing Beacon	Route 1	Located at the intersections of Route 1 and Laudholm Farm Road, of Route 1 and Drakes Island Road in Kennebunkport; and of Route 35 and Durrell's Ridge Road in Wells.	\$80,000
015608.00 2017 HCP 6	Kennebunkport	Bridge Painting	Ocean Avenue	Lords Bridge (#5899) over the Kennebunk River, located 0.13 of a mile north of East Avenue.	\$100,722
018861.00 2017	Kennebunkport	Marine Piers, Floats And Fenders Rehabilitation	Government Wharf Pier	Replacement and expansion of Government Wharf Pier, including pilings, fender pile, extension, decking, and bait building.	\$550,000
022086.00 2018	Kennebunkport	Highway Paving Light Capital Paving	Log Cabin Road	Beginning at Portland Road and extending south 5.05 miles to Maine Street.	\$186,775
024002.00 2017	Kennebunkport	Highway Paving Light Capital Paving	Route 9	Beginning at Maine Street and extending northeast 3.74 miles.	\$218,871
018184.00 2017 HCP 1	Kittery	Highway Safety and Spot Improvements Intersection Improvements W/O Signal	Kittery Rotary	Design and construction of ramps, relocation of Route 1 Bypass Ramp to Old Post Road, and upgrading of pedestrian and bicycle infrastructure. KACTS Sponsored.	\$2,283,469
018619.00 2018	Kittery	MaineDOT Multimodal System Operations Rest Area Construction/ Improvements	Visitors Info Centers	Evaluation of the windows at the Kittery Visitors Information Center.	\$15,000

ID/Year	Municipality	Scope	Name	Description	Funding
018653.00 2018/19 HCP 2	Kittery	Highway Paving 1 1/4" Overlay	Route 103	Beginning 0.09 of a mile northwest of Main Street and extending easterly 0.31 of a mile; Wentworth Street extending northerly 0.19 of a mile to Whipple Road. Includes signal at Walker and Wentworth Streets. KACTS Sponsored.	\$913,054
019270.00 2018/19 HCP 1	Kittery	Bridge Wearing Surface Replacement	Interstate 95	Interstate 95/Piscataqua River Bridge (#6330) over the Piscataqua River and Route 103. Located on the Maine - New Hampshire state line.	\$9,205,000
019394.00 2018/19 HCP 4	Kittery	Bicycle-Pedestrian Trail, On-Road New Construction	Route 103	Beginning at Old Ferry Lane and extending west 0.53 of a mile.	\$748,704
020867.00 2018/19 HCP 4	Kittery	Highway Paving 1 1/4" Overlay	Route 103	Beginning at Chauncey Creek Road and extending north 1.17 miles. KACTS Sponsored	\$460,000
022156.00 2017 HCP 2	Kittery	Bridge Removal	US Route 1 Bypass	B&M RR Tunnel (#1361) located 0.44 of a mile northeast of the New Hampshire state line.	\$500,000
022889.00 2018/19 HCP 4	Kittery	Highway Safety and Spot Improvements Flashing Beacon	Route101	Located at the intersection of Route 101 and Picott Road.	\$50,000
022966.00 2018/19 HCP 3	Kittery	Highway Safety and Spot Improvements Slope Stabilization/Protection	Route 1	Located 0.20 of a mile north of Switzer Spring Road.	\$75,000
024009.00 2017	Kittery, York	Highway Paving Light Capital Paving	Route103	Beginning 0.02 of a mile south of the Kittery town line and extending northerly 2.01 miles.	\$74,305
022244.00 2018/19 HCP 6	Lebanon	Bridge Replacement	New Bridge Road	New Bridge (#3717) over Salmons Falls. Located 0.08 of a mile north of Hillside Drive.	\$520,000
WR 33202 2017 HCP 5	Lebanon	Drainage Maintenance	Foxes Ridge Road	Culvert replacement in preparation of the Berwick Area Light Capital Paving (LCP) project, beginning at the intersection of Route 11 and extending north 8.00 miles to the New Hampshire state line.	\$11,700

ID/Year	Municipality	Scope	Name	Description	Funding
018831.00 2017 HCP 3	Limerick	Highway Construction/ Rehabilitation PMRAP DOT Pugmill	Route 5	Beginning at Route 160 and extending north 2.24 miles.	\$196,000
018831.10 2017 HCP 3	Limerick	Highway Construction/ Rehabilitation PMRAP Laydown/Surface HMA	Route 5	Beginning at Route 160 and extending north 2.24 miles.	\$364,000
WR 31008 2017 HCP 3	Limerick	PMRAP	Route 5	Producing, hauling and providing additional support activities for the placement of plant mix recycled asphalt pavement (PMRAP) on Route 5 in Limerick beginning at Route 160 and extending north 2.24 miles.	\$98,000
022492.00 2018/19 HCP 3, 2	Limington	Highway Construction/ Rehabilitation PMRAP DOT Pugmill	Route 117	Beginning at Route 11 and extending north 4.78 miles to Route 25.	\$1,195,000
022891.00 2018/19 HCP 3	Limington	Highway Safety and Spot Improvements Large Culvert Replacement	Route 117	Large culvert (#86553) located 0.47 of a mile southwest of the Christian Hill Road.	\$102,500
022893.00 2018/19 HCP 3	Limington	Highway Safety and Spot Improvements Large Culvert Replacement	Route 117	Large culvert (#86554) located 0.05 of a mile east of Deer Ridge Road.	\$305,000
WR 33465 2017 HCP 3	Limington	Bridge and Structural Maintenance	Route 117	Rehabilitating wingwalls, curb and fascia, adding new bridge rail and posts, installing new wearing surface and sealing concrete with silane on the Creek Bridge (#3050) which carries Route 117 over Barnel Brook.	\$80,000
WR 34047 2019 HCP 3	Limington	PMRAP	Route 117	Producing, hauling and providing additional support activities for the placement of plant mix recycled asphalt pavement (PMRAP) beginning at Route 11 and extending north 4.78 miles to Route 25 in Limington.	\$286,800
018832.00 2017 HCP 4	Limington, Standish	Highway Construction/ Rehabilitation PMRAP DOT Pugmill	Route 11	Beginning at Route 25 and extending north 5.74 miles.	\$505,000
018832.10 2017 HCP 4	Limington, Standish	Highway Construction/ Rehabilitation PMRAP Laydown/Surface HMA	Route 11	Beginning at Route 117 and extending north 5.74 miles to Route 11.	\$930,000

ID/Year	Municipality	Scope	Name	Description	Funding
WR 32365 2017 HCP 4	Limington, Standish	PMRAP	Route 11	Producing, hauling and providing additional support activities for the placement of plant mix recycled asphalt pavement (PMRAP) beginning 0.10 of a mile north of Shaving Hill Road and extending north 5.74 miles.	\$404,600
020248.00 2018/19 HCP 1	Lyman	Highway Construction/ Rehabilitation Reconstruction	Route 111	Beginning at Route 35 and extending west 0.86 of a mile.	\$2,630,000
021857.00 2017 HCP 1	Lyman	Bridge Culvert Replacement	Route 4	Bartlett Bridge (#2043) over Bartlett Stream. Located 0.25 of a mile east of the Waterboro town line.	\$600,000
022501.00 2018/19 HCP 1	Lyman	Highway Safety and Spot Improvements Flashing Beacon	Route 111	Located at the intersection of Route 111 and Kennebunk Pond Road.	\$155,000
022895.00 2018/19 HCP 3	Lyman	Highway Safety and Spot Improvements Flashing Beacon	Route 35	Located at the intersection of Route 35 and South Street.	\$150,000
022336.00 2018/19 HCP 6	North Berwick	Bridge Superstructure Replacement	Card Mill Road	Staples Bridge (#1238) over the Great Works River. Located 0.15 of a mile east of Lebanon Road.	\$600,000
020846.00 2017	Ogunquit	Marine Piers, Floats And Fenders New Construction	Ocean Street	Replacement of the pedestrian bridge on Ocean Street near beach.	\$550,000
018636.00 2017 HCP 4, 3	Old Orchard Beach	Highway Paving Mill And Fill	Route 5	Beginning at Route 9 and extending north 0.20 of a mile to Route 98. PACTS Sponsored.	\$418,297
020847.00 2018/19	Old Orchard Beach	Marine Piers, Floats And Fenders New Construction	Boardwalk	Replace and create boardwalk to beach at multiple locations.	\$110,000
020872.00 2017 HCP 4	Old Orchard Beach	Highway Paving 3/4" Overlay	Route 98	Beginning at Imperial Street and extending north 1.19 miles to Ross Road. PACTS Sponsored.	\$500,000

ID/Year	Municipality	Scope	Name	Description	Funding
022162.00 2018/19 HCP 4	Old Orchard Beach	Highway Paving 1 1/4" Overlay	Route 9	Beginning at Union Avenue and extending north 0.64 of a mile to Old Orchard Street. PACTS Sponsored.	\$342,000
022440.00 2018/19 HCP 3, 2	Old Orchard Beach	Highway Paving 1 1/4" Overlay	Route 5	Beginning at Temple Street and extending west 0.33 of a mile to the Saco city line. PACTS Sponsored.	\$193,358
022442.00 2018/19 HCP 3	Old Orchard Beach	Highway Paving Mill And Fill	Route 5	Beginning at Union Avenue and extending southwest 1.00 mile to Temple Street. PACTS Sponsored.	\$894,432
022948.00 2017 HCP 4	Old Orchard Beach	Highway Safety and Spot Improvements Planning Studies	Route 98	Located at the intersection of Route 98 and Ross Road.	\$50,000
018531.00 2017	Saco	Highway Safety and Spot Improvements Feasibility Studies	Interstate 95	Maine Turnpike Authority and MaineDOT scoping evaluation of existing traffic conditions and deficiencies at the Route 112 Interchange with particular attention to Route 1, Route 112, I-195, Broadturn Road, Flag Pond Road and Haigis Parkway.	\$70,000
020850.00 2018/19	Saco	Marine Piers, Floats And Fenders New Construction	Float System	Expand float system, power pedestals, hoist, and seasonal water at Camp Ellis Pier.	\$120,000
020851.00 2018/19	Saco	Marine Piers, Floats And Fenders New Construction	Float System	Ramp rehabilitation and new float system, located near Camp Ellis Pier.	\$155,000
020879.00 2018/19 HCP 4	Saco	Highway Paving Mill And Fill	Industrial Park Road	Beginning at Route 112 and extending northeast 1.79 miles. PACTS Sponsored.	\$1,521,938
020880.00 2018/19 HCP 2, 5	Saco	Highway Paving Mill And Fill	Route 9	Beginning at the Biddeford town line and extending northerly 0.60 of a mile. Also, includes 0.04 of a mile on Main Street. PACTS Sponsored.	\$886,688
021747.00 2018/19 HCP 1	Saco	Bridge Wearing Surface Replacement	Interstate 195 Bridges	Saco Interstate 95 Bridge (#0810) over Industrial Park Road eastbound. Saco 95 Bridge (#0811) over Industrial Park Road westbound. Saco 95 Bridge (#0812) over Route 1 eastbound. Saco 95 Bridge (#0813) over Route 1 westbound.	\$1,200,000

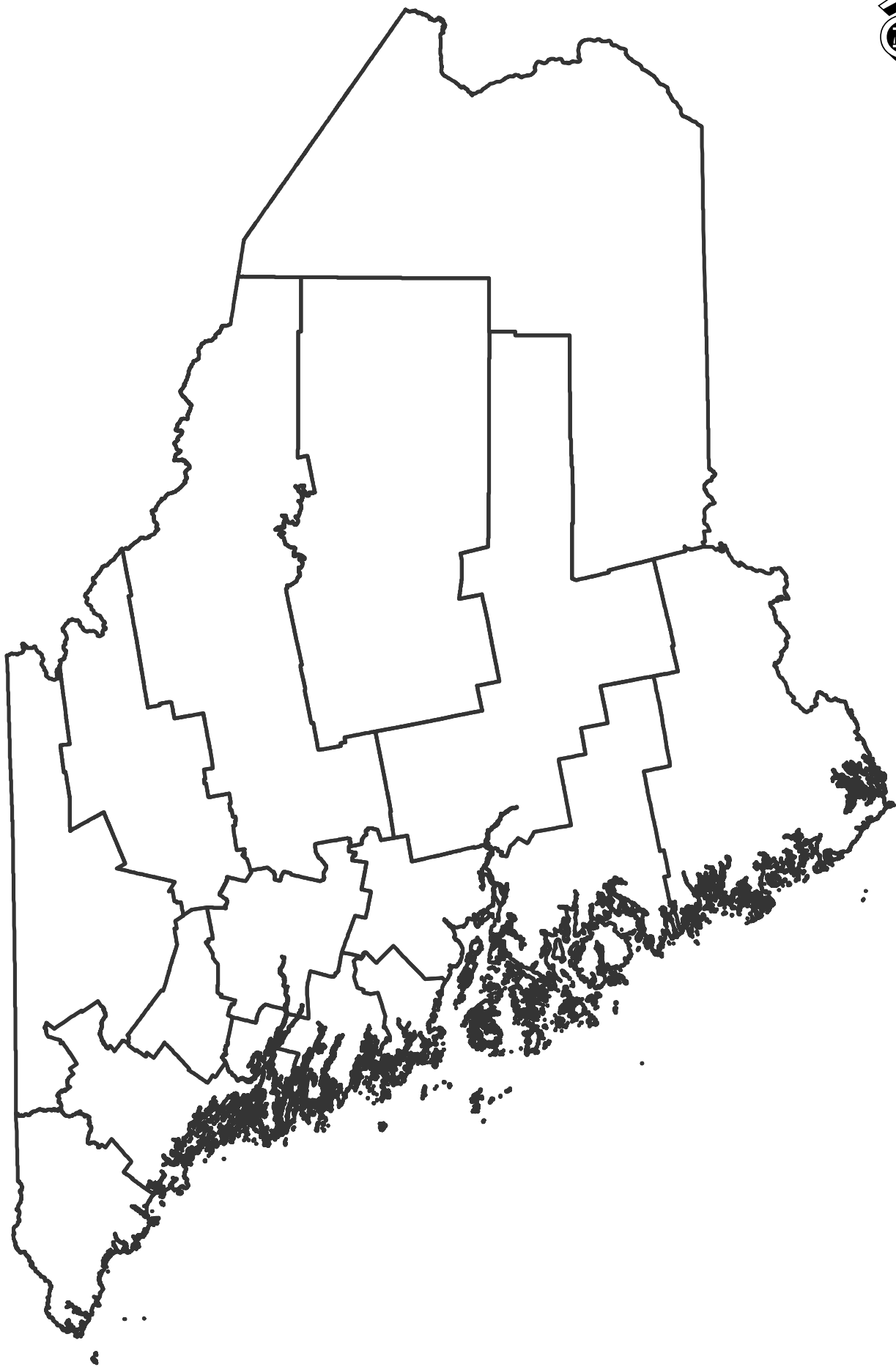
ID/Year	Municipality	Scope	Name	Description	Funding
021954.00 2017	Saco	Rail Line Reconstruction	Casco Bay Transportation	Casco Bay Transportation - IRAP.	\$87,707
021960.00 2017	Saco	Rail Line Reconstruction	Saco Industrial Park	City of Saco - IRAP: Reconstruction of a rail spur serving the Saco Industrial Park.	\$99,734
022086.00 2018	Saco	Highway Paving Light Capital Paving	Louden Road	Beginning at New County Road and extending northeast 0.57 of a mile.	\$21,082
022464.00 2018/19 HCP 5	Saco	Highway Paving 1 1/4" Overlay	Route 5	Beginning at Route 1 and extending east 0.94 of a mile to the Old Orchard Beach town line. PACTS Sponsored.	\$648,591
018706.01 2018	Sanford	Aviation Airport Buildings New Construction	Sanford Seacoast Regional Airport	Safety and infrastructure improvements that may include the construction of a snow removal equipment building - Phase 2 at the Sanford Seacoast Regional Airport (SFM).	\$171,667
018706.02 2019	Sanford	Aviation Airport Buildings New Construction	Sanford Seacoast Regional Airport	Safety and infrastructure improvements that may include the construction of a snow removal equipment building - Phase 3 at the Sanford Seacoast Regional Airport (SFM).	\$171,667
018706.03 2017	Sanford	Aviation Runway/Taxiway New Construction	Sanford Seacoast Regional Airport	Safety and infrastructure improvements that may include fencing at the Sanford Seacoast Regional Airport (SFM).	\$103,000
018706.17 2017	Sanford	Aviation Airport Buildings New Construction	Sanford Seacoast Regional Airport	Safety and infrastructure improvements that may include the construction of a snow removal equipment building - Phase 1 at the Sanford Seacoast Regional Airport (SFM).	\$618,000
021926.16 2017 HCP 1	Sanford	Highway Construction/ Rehabilitation Highway Rehabilitation	Route 109	Beginning at Old Mill Road and extending northwest 1.08 miles to Berwick Road.	\$350,000
022084.00 2018	Sanford	Highway Paving Light Capital Paving	Route 11A	Beginning at Route 11 and extending north 2.43 miles.	\$89,813

ID/Year	Municipality	Scope	Name	Description	Funding
022084.00 2018	Sanford	Highway Paving Light Capital Paving	Route 99	Beginning 0.19 of a mile northeast of Whichers Mill Road and extending southwesterly 0.58 of a mile.	\$21,437
022642.00 2017 HCP 1	Sanford	Highway Construction/ Rehabilitation Highway Improvement-PE Only	Route 202	Beginning at Lafayette Street and extending north 0.36 of a mile.	\$215,000
022678.00 2018/19 HCP 1, 4	Sanford	Highway Safety and Spot Improvements Intersection Improvements W/ Signal	Various Locations	Intersection of Route 109/ Emery Street, Washington Street, Lebanon/Winter Street, Route 11A /224, Route 4 and Cottage Street, Route 109 at Walmart, Jagger Mill at Shaw's, Westview at Mardens, Route 4A and Route 224, Route 224 and River Street.	\$175,000
022974.00 2018/19 HCP 1	Sanford	Highway Safety and Spot Improvements Signing	Route 109	Located at the intersection of Route 109 and 4A.	\$255,000
022498.00 2018/19 HCP 1	Sanford, Wells	Highway Construction/ Rehabilitation Cold-In-Place Recycle	Route 109	Beginning 0.15 of a mile south of the Wire Road and extending northwesterly 4.72 miles.	\$2,179,795
018747.00 2017 HCP 6	South Berwick	Bridge Removal	Vine Street	Varneys Bridge (#3312) over the Great Works River. Located 0.29 of a mile north of Vaughans Lane.	\$800,000
021829.00 2017 HCP 3	South Berwick	Highway Safety and Spot Improvements Highway Improvement-PE Only	Route 91	Located at the intersection of Route 236 and Route 91. KACTS Sponsored.	\$55,000
021837.00 2018/19 HCP 5	Waterboro	Highway Safety and Spot Improvements Large Culvert Replacement	West Road	Large culvert (#910880) located 0.03 of a mile east of Federal Street.	\$330,000
018983.00 2017 HCP 2	Wells	Bridge Rehabilitation	Route 9	Merriland Ridge Bridge (#5338) over B&M Railroad. Located 0.41 of a mile south of Swamp John Road.	\$500,000
020814.00 2017 HCP 1	Wells	Bridge Replacement	Route 1	Capell Bridge (#2126) over the Merriland River. Located 0.20 of a mile north of the Laudholm Farm Road.	\$1,200,000

ID/Year	Municipality	Scope	Name	Description	Funding
021918.00 2017 HCP 1	Wells	Highway Safety and Spot Improvements Enhanced Project Scoping	Route 109	Beginning at Route 9A and extending east 1.00 mile to Spencer Drive.	\$60,000
018957.00 2017 HCP 5	York	Bridge Replacement	Beech Ridge Road	Barrell Bridge (#3500) over Dolly Gordon Brook. Located 0.32 of a mile southeast of Saltwater Drive.	\$1,255,000
018985.00 2017 HCP 6	York	Bridge Wearing Surface Replacement	Scotland Bridge Road	Scotland Bridge (#2750) over York River. Located 0.05 of a mile north of Major McIntire Road.	\$250,000
020899.00 2018/19 HCP 1	York	Highway Safety and Spot Improvements Traffic Signals	Route 1	Located at the intersection of Route 1 and New Connector Road. KACTS Sponsored.	\$689,000
021651.00 2018/19 HCP 4	York	Highway Safety and Spot Improvements Intersection Improvements W/O Signal	Route 1A	Located at the intersection of Route 1A and Long Sands Road. KACTS Sponsored.	\$545,107
021709.00 2018/19 HCP 1	York	Bridge Replacement	Route 1	Cape Neddick Bridge (#2127) over Cape Neddick River. Located 0.12 of a mile north of Route 1A.	\$1,200,000
021761.00 2018/19 HCP 1	York	Bridge Protective Coating	Route 1	Rice's Bridge (#2715) over York River. Located 0.12 of a mile west of Ferry Lane.	\$200,000
WR 33221 2017 HCP 4	York	Drainage Maintenance	Route 103	Ditching in preparation of the Berwick Area Light Capital Paving (LCP) project, beginning at the Kittery-York town line and extending north 1.50 miles to the York River.	\$11,500
020644.17 2017	York County	Public Transportation Operating Assistance	Urban Transit Operating	FTA Section 5307 for Operating Assistance - Kittery Area Comprehensive Transportation System (KACTS) urban area (Portsmouth).	\$209,203
020644.18 2018	York County	Public Transportation Operating Assistance	Urban Transit Operating	FTA Section 5307 for Operating Assistance - Kittery Area Comprehensive Transportation System (KACTS) urban area (Portsmouth).	\$209,203

ID/Year	Municipality	Scope	Name	Description	Funding
020644.19 2019	York County	Public Transportation Operating Assistance	Urban Transit Operating	FTA Section 5307 for Operating Assistance - Kittery Area Comprehensive Transportation System (KACTS) urban area (Portsmouth).	\$209,203
022709.17 2017	York County	Public Transportation Operating Assistance	Urban Transit Operating	FTA Section 5307 for Operating Assistance - Kittery Area Comprehensive Transportation System (KACTS) urban area (Dover-Rochester).	\$117,629
022709.18 2018	York County	Public Transportation Operating Assistance	Urban Transit Operating	FTA Section 5307 for Operating Assistance - Kittery Area Comprehensive Transportation System (KACTS) urban area (Dover-Rochester).	\$117,629
022709.19 2019	York County	Public Transportation Operating Assistance	Urban Transit Operating	FTA Section 5307 for Operating Assistance - Kittery Area Comprehensive Transportation System (KACTS) urban area (Dover-Rochester).	\$117,629

Statewide Capital
Projects



Statewide Capital ID/Year	Municipality	Scope	Name	Description	Funding
018896.11 2018	Region 1	Highway Preservation Paving	Various Locations	Light Pavement Treatment.	\$4,169,835
018896.12 2019	Region 1	Highway Preservation Paving	Various Locations	Light Pavement Treatment.	\$8,060,000
018995.10 2017	Region 1	Highway Preservation Paving	Various Locations	Crack Seal, Chip Seal, and Fog Seal.	\$100,000
018995.11 2018	Region 1	Highway Preservation Paving	Various Locations	Crack Seal, Chip Seal, and Fog Seal.	\$100,000
018995.12 2019	Region 1	Highway Preservation Paving	Various Locations	Crack Seal, Chip Seal, and Fog Seal.	\$100,000
022130.00 2017	Region 1	Highway Safety and Spot Improvements	High Accident Locations	High Crash Locations Review and Recommendations throughout the PACTS region. PACTS Sponsored.	\$100,000
022196.11 2019	Region 1	Highway Preservation Paving	Cyclical Pavement Resurfacing	Cyclical Pavement Resurfacing.	\$1,160,000
022196.91 2018	Region 1	Highway Preservation Paving	Cyclical Pavement Resurfacing	Cyclical Pavement Resurfacing.	\$1,160,000
018896.21 2018	Region 2	Highway Preservation Paving	Various Locations	Light Pavement Treatment.	\$3,708,241
018896.22 2019	Region 2	Highway Preservation Paving	Various Locations	Light Pavement Treatment.	\$5,710,000

ID/Year	Municipality	Scope	Name	Description	Funding
018995.20 2017	Region 2	Highway Preservation Paving	Various Locations	Crack Seal, Chip Seal, and Fog Seal.	\$88,042
018995.21 2018	Region 2	Highway Preservation Paving	Various Locations	Crack Seal, Chip Seal, and Fog Seal.	\$100,000
018995.22 2019	Region 2	Highway Preservation Paving	Various Locations	Crack Seal, Chip Seal, and Fog Seal.	\$100,000
022196.21 2019	Region 2	Highway Preservation Paving	Cyclical Pavement Resurfacing	Cyclical Pavement Resurfacing.	\$912,200
022196.92 2018	Region 2	Highway Preservation Paving	Cyclical Pavement Resurfacing	Cyclical Pavement Resurfacing.	\$338,450
018896.31 2018	Region 3	Highway Preservation Paving	Various Locations	Light Pavement Treatment.	\$4,187,846
018896.32 2019	Region 3	Highway Preservation Paving	Various Locations	Light Pavement Treatment.	\$6,720,000
018995.30 2017	Region 3	Highway Preservation Paving	Various Locations	Crack Seal, Chip Seal, and Fog Seal.	\$100,000
018995.31 2018	Region 3	Highway Preservation Paving	Various Locations	Crack Seal, Chip Seal, and Fog Seal.	\$100,000
018995.32 2019	Region 3	Highway Preservation Paving	Various Locations	Crack Seal, Chip Seal, and Fog Seal.	\$100,000

ID/Year	Municipality	Scope	Name	Description	Funding
022196.31 2019	Region 3	Highway Preservation Paving	Cyclical Pavement Resurfacing	Cyclical Pavement Resurfacing.	\$202,500
022196.93 2018	Region 3	Highway Preservation Paving	Cyclical Pavement Resurfacing	Cyclical Pavement Resurfacing.	\$725,000
018896.41 2018	Region 4	Highway Preservation Paving	Various Locations	Light Pavement Treatment.	\$4,917,512
018896.42 2019	Region 4	Highway Preservation Paving	Various Locations	Light Pavement Treatment.	\$7,730,000
018995.40 2017	Region 4	Highway Preservation Paving	Various Locations	Crack Seal, Chip Seal, and Fog Seal.	\$100,000
018995.41 2018	Region 4	Highway Preservation Paving	Various Locations	Crack Seal, Chip Seal, and Fog Seal.	\$100,000
018995.42 2019	Region 4	Highway Preservation Paving	Various Locations	Crack Seal, Chip Seal, and Fog Seal.	\$100,000
022196.41 2019	Region 4	Highway Preservation Paving	Cyclical Pavement Resurfacing	Cyclical Pavement Resurfacing.	\$1,255,000
022196.94 2018	Region 4	Highway Preservation Paving	Cyclical Pavement Resurfacing	Cyclical Pavement Resurfacing.	\$1,255,000
018896.51 2018	Region 5	Highway Preservation Paving	Various Locations	Light Pavement Treatment.	\$3,753,848

ID/Year	Municipality	Scope	Name	Description	Funding
018896.52 2019	Region 5	Highway Preservation Paving	Various Locations	Light Pavement Treatment.	\$5,380,000
018995.50 2017	Region 5	Highway Preservation Paving	Various Locations	Crack Seal, Chip Seal, and Fog Seal.	\$92,000
018995.51 2018	Region 5	Highway Preservation Paving	Various Locations	Crack Seal, Chip Seal, and Fog Seal.	\$100,000
018995.52 2019	Region 5	Highway Preservation Paving	Various Locations	Crack Seal, Chip Seal, and Fog Seal.	\$100,000
022196.51 2019	Region 5	Highway Preservation Paving	Cyclical Pavement Resurfacing	Cyclical Pavement Resurfacing.	\$1,365,000
022196.95 2018	Region 5	Highway Preservation Paving	Cyclical Pavement Resurfacing	Cyclical Pavement Resurfacing.	\$1,364,850
022982.00 2019	Region 5	Highway Safety and Spot Improvements	Region 5 Guardrail	Replacement of old cable guardrail in several locations.	\$52,000
018667.00 2018	Regional	Bicycle-Pedestrian Urban Highways	Signs	Bicycle wayfinding signs. PACTS Sponsored.	\$150,000
021966.00 2017	Regional	Rail Rail/Highway Crossings	St Lawrence and Atlantic RR	Upgrade of all public rail/highway crossing flashers to LED systems on the St. Lawrence and Atlantic Railway.	\$130,200
022494.00 2019	Regional	Highway Rehabilitation	MPI Program	Municipal Partnership Initiative Program (MPI). PACTS Sponsored.	\$1,280,402

ID/Year	Municipality	Scope	Name	Description	Funding
022984.00 2019	Regional	Highway Safety and Spot Improvements	Regional	Ledge removal by excavator hammer.	\$100,000
005412.17 2017	Statewide	External Capital Highways	Management	Local Road Assistance Program (LRAP).	\$55,000
005412.18 2018	Statewide	External Capital Highways	Management	Local Road Assistance Program (LRAP).	\$55,000
005412.19 2019	Statewide	External Capital Highways	Management	Local Road Assistance Program (LRAP).	\$55,000
018516.17 2017	Statewide	Bicycle-Pedestrian Trail, Off-Road	Down East Sunrise Trail	Management fee to Maine Department of Agriculture, Conservation, and Forestry for oversight of the Down East Sunrise Trail.	\$50,000
018516.18 2018	Statewide	Bicycle-Pedestrian Trail, Off-Road	Down East Sunrise Trail	Management fee to Maine Department of Agriculture, Conservation, and Forestry for oversight of the Down East Sunrise Trail.	\$50,000
018516.19 2019	Statewide	Bicycle-Pedestrian Trail, Off-Road	Down East Sunrise Trail	Management fee to Maine Department of Agriculture, Conservation, and Forestry for oversight of the Down East Sunrise Trail.	\$50,000
018517.17 2017	Statewide	Public Transportation Parking Lots	Various Locations	Capital improvements to Park and Ride Lots.	\$45,000
018517.18 2018	Statewide	Public Transportation Parking Lots	Various Locations	Capital improvements to Park and Ride Lots.	\$60,000
018517.19 2019	Statewide	Public Transportation Parking Lots	Various Locations	Capital improvements to Park and Ride Lots.	\$60,000

ID/Year	Municipality	Scope	Name	Description	Funding
018521.17 2017	Statewide	Rail Line	Industrial Rail Access Program	Support economic opportunity by improving freight rail related infrastructure for Maine businesses and shippers.	\$2,500,000
018521.18 2018	Statewide	Rail Line	Industrial Rail Access Program	Support economic opportunity by improving freight rail related infrastructure for Maine businesses and shippers.	\$2,500,000
018521.19 2019	Statewide	Rail Line	Industrial Rail Access Program	Support economic opportunity by improving freight rail related infrastructure for Maine businesses and shippers.	\$2,500,000
018524.17 2017	Statewide	Bicycle-Pedestrian Trail, Off-Road	Recreational Trails Program	Transfer of dedicated Transportation Alternatives funding to Maine Department of Agriculture, Conservation and Forestry for administration and capital improvements to improve recreational trails statewide.	\$938,000
018524.18 2018	Statewide	Bicycle-Pedestrian Trail, Off-Road	Recreational Trails Program	Transfer of dedicated Transportation Alternatives funding to Maine Department of Agriculture, Conservation and Forestry for administration and capital improvements to improve recreational trails statewide.	\$938,000
018524.19 2019	Statewide	Bicycle-Pedestrian Trail, Off-Road	Recreational Trails Program	Transfer of dedicated Transportation Alternatives funding to Maine Department of Agriculture, Conservation and Forestry for administration and capital improvements to improve recreational trails statewide.	\$938,000
018599.17 2017	Statewide	Rail Line	State-Owned Lines	Operational improvements to state-owned rail lines.	\$1,407,000
018599.18 2018	Statewide	Rail Line	State-Owned Lines	Operational improvements to state-owned rail lines.	\$1,407,000
018599.19 2019	Statewide	Rail Line	State-Owned Lines	Operational improvements to state-owned rail lines.	\$1,407,000
018717.01 2018	Statewide	Aviation Planning And Research	Aviation Systems Plan	Update to the Statewide Aviation Systems Plan that may result in safety and infrastructure improvements.	\$309,000

ID/Year	Municipality	Scope	Name	Description	Funding
018717.02 2019	Statewide	Aviation Runway/Taxiway	Statewide Crack Sealing	Safety and infrastructure improvements that may include statewide crack sealing at multiple airports.	\$309,000
018717.17 2017	Statewide	Aviation Runway/Taxiway	Statewide Crack Sealing	Safety and infrastructure improvements that may include statewide crack sealing at multiple airports.	\$309,000
018738.00 2018	Statewide	Bridge Preservation	Various Locations	Interstate Bridge Joints - Pavement Synergies.	\$400,000
018897.00 2017	Statewide	Highway Safety and Spot Improvements	Selected Moose Corridors	Provide reflectorized delineators to mitigate moose crashes and install in-pavement solar lights at selected locations.	\$15,000
018898.00 2017	Statewide	Highway Safety and Spot Improvements	Selected Moose Corridors	Provide reflectorized delineators to mitigate moose crashes and install in-pavement solar lights at selected locations.	\$15,000
018905.17 2017	Statewide	Rail Transportation Administration	Freight Rail	Reimbursement funding for Multimodal Freight Rail grade crossings.	\$603,599
018905.18 2018	Statewide	Rail Transportation Administration	Freight Rail	Reimbursement funding for Multimodal Freight Rail grade crossings.	\$603,599
018905.19 2019	Statewide	Rail Transportation Administration	Freight Rail	Reimbursement funding for Multimodal Freight Rail grade crossings.	\$603,599
019253.00 2017	Statewide	Highway Safety and Spot Improvements	Slopes	To improve safety, and for mitigation of potential slope failures.	\$100,000
019362.00 2017	Statewide	Environmental Improvements	Coastal Resources	Coastal Hazard and Resource Identification: Staff resources for cooperative work with MaineDOT to reduce liability of the impacts of coastal resources.	\$20,000

ID/Year	Municipality	Scope	Name	Description	Funding
019368.00 2017	Statewide	Environmental Improvements	Critical Ecosystem	Leveraging funds from other entities to mitigate natural resource impacts and ensure regulatory compliance for state transportation projects.	\$273,000
020222.17 2017	Statewide	External Capital Highways	Local Road Assistance Program	This program disburses a portion of the State Highway Fund directly to municipalities primarily for capital improvement of local roads.	\$20,935,320
020222.18 2018	Statewide	External Capital Highways	Local Road Assistance Program	This program disburses a portion of the State Highway Fund directly to municipalities primarily for capital improvement of local roads.	\$23,269,285
020222.19 2019	Statewide	External Capital Highways	Local Road Assistance Program	This program disburses a portion of the State Highway Fund directly to municipalities primarily for capital improvement of local roads.	\$23,001,233
020229.17 2017	Statewide	Marine Piers, Floats And Fenders	BIG Program	U.S. Fish and Wildlife Service's Boating Infrastructure Grant (BIG) Program Tier I allocation to fund construction, renovation or maintenance of tie-up facilities for transient boaters in vessels 26 feet or more in length.	\$266,000
020229.18 2018	Statewide	Marine Piers, Floats And Fenders	BIG Program	U.S. Fish and Wildlife Service's Boating Infrastructure Grant (BIG) Program Tier I allocation to fund construction, renovation or maintenance of tie-up facilities for transient boaters in vessels 26 feet or more in length.	\$266,000
020229.19 2019	Statewide	Marine Piers, Floats And Fenders	BIG Program	U.S. Fish and Wildlife Service's Boating Infrastructure Grant (BIG) Program Tier I allocation to fund construction, renovation or maintenance of tie-up facilities for transient boaters in vessels 26 feet or more in length.	\$266,000
020581.17 2017	Statewide	Highway Safety and Spot Improvements	Various Locations	Statewide striping to increase safety on Maine roads.	\$6,825,000
020581.18 2018	Statewide	Highway Safety and Spot Improvements	Various Locations	Statewide striping to increase safety on Maine roads.	\$7,000,000
020581.19 2019	Statewide	Highway Safety and Spot Improvements	Various Locations	Statewide striping to increase safety on Maine roads.	\$7,000,000

ID/Year	Municipality	Scope	Name	Description	Funding
020773.17 2017	Statewide	External Capital Public Transportation	Rural Transit Capital	FTA Section 5311 for Capital Assistance - statewide transit agencies RURAL.	\$419,374
020773.18 2018	Statewide	External Capital Public Transportation	Rural Transit Capital	FTA Section 5311 for Capital Assistance - statewide transit agencies RURAL.	\$419,374
020773.19 2019	Statewide	External Capital Public Transportation	Rural Transit Capital	FTA Section 5311 for Capital Assistance - statewide transit agencies RURAL.	\$419,374
020777.17 2017	Statewide	External Capital Public Transportation	Rural Transit Capital	FTA Section 5310 for Operating / Capital Assistance - transit agencies statewide RURAL.	\$778,118
020777.18 2018	Statewide	External Capital Public Transportation	Rural Transit Capital	FTA Section 5310 for Operating / Capital Assistance - transit agencies statewide RURAL.	\$778,118
020777.19 2019	Statewide	External Capital Public Transportation	Rural Transit Capital	FTA Section 5310 for Operating / Capital Assistance - transit agencies statewide RURAL.	\$778,118
020781.00 2017	Statewide	External Capital Public Transportation	Rural Transit Capital	Transit Capital Assistance Western Maine Transportation Services.	\$145,000
020782.00 2017	Statewide	External Capital Public Transportation	Rural Transit Capital	Transit Capital Assistance, Downeast Transportation.	\$4,050,000
020784.17 2017	Statewide	External Capital Public Transportation	Rural Transit Capital	FTA Transit - Statewide Bus and Bus Facilities.	\$1,750,000
020784.18 2018	Statewide	External Capital Public Transportation	Rural Transit Capital	FTA Transit - Statewide Bus and Bus Facilities.	\$1,000,000

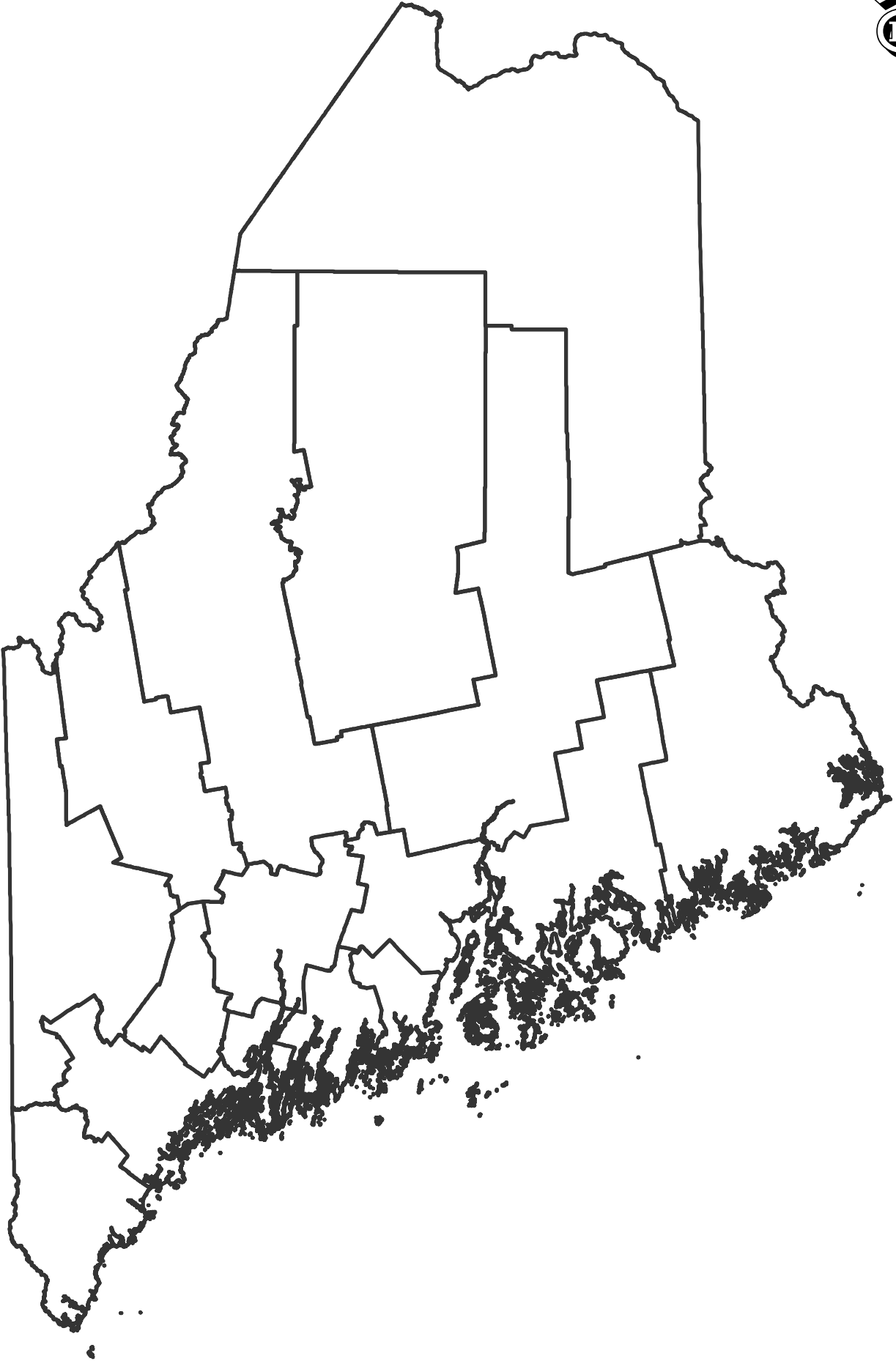
ID/Year	Municipality	Scope	Name	Description	Funding
020791.17 2017	Statewide	External Capital Public Transportation	Urban Transit Capital	FTA Section 5310 for Operating / Capital Assistance - transit agencies URBAN.	\$592,983
020791.18 2018	Statewide	External Capital Public Transportation	Urban Transit Capital	FTA Section 5310 for Operating / Capital Assistance - transit agencies URBAN.	\$592,983
020791.19 2019	Statewide	External Capital Public Transportation	Urban Transit Capital	FTA Section 5310 for Operating / Capital Assistance - transit agencies URBAN.	\$592,983
020809.17 2017	Statewide	External Capital Freight	Public Safety Equipment	Capital equipment acquisition for the Maine State Police Commercial Vehicle Enforcement Unit.	\$250,000
020809.18 2018	Statewide	External Capital Freight	Public Safety Equipment	Capital equipment acquisition for the Maine State Police Commercial Vehicle Enforcement Unit.	\$250,000
020809.19 2019	Statewide	External Capital Freight	Public Safety Equipment	Capital equipment acquisition for the Maine State Police Commercial Vehicle Enforcement Unit.	\$250,000
020827.17 2017	Statewide	Rail Line	Various Locations	Improvements to Critical Rail Bridges.	\$1,000,000
020827.18 2018	Statewide	Rail Line	Various Locations	Improvements to Critical Rail Bridges.	\$2,600,000
020827.19 2019	Statewide	Rail Line	Various Locations	Improvements to Critical Rail Bridges.	\$2,000,000
020828.17 2017	Statewide	Rail Line	Various Locations	Rail Line Improvements.	\$1,500,000

ID/Year	Municipality	Scope	Name	Description	Funding
020828.18 2018	Statewide	Rail Line	Various Locations	Rail Line Improvements.	\$1,500,000
020828.19 2019	Statewide	Rail Line	Various Locations	Rail Line Improvements.	\$1,500,000
021776.00 2017	Statewide	Rail Rail Bridge	Statewide Rail	Preliminary Engineering for Critical Rail Bridges.	\$50,000
021848.00 2017	Statewide	Highway Safety and Spot Improvements	Centerline Rumble Strips	Install centerline rumble strips on high volume Highway Corridor Priority 1 and 2 roads.	\$1,002,000
021928.00 2018	Statewide	Highway Rehabilitation	MPI Program	Municipal Partnership Initiative Program	\$8,000,000
021930.00 2019	Statewide	Highway Rehabilitation	MPI Program	Municipal Partnership Initiative Program	\$8,000,000
021934.00 2017	Statewide	Highway Safety and Spot Improvements	BPI Program	Business Partnership Initiative Program.	\$6,103,229
021936.00 2018	Statewide	Highway Safety and Spot Improvements	BPI Program	Business Partnership Initiative Program.	\$3,000,000
021938.00 2019	Statewide	Highway Safety and Spot Improvements	BPI Program	Business Partnership Initiative Program.	\$3,000,000
022152.17 2017	Statewide	Highway Safety and Spot Improvements	ADA Improvements	Funding to upgrade critical ADA deficiencies in priority areas.	\$500,000

ID/Year	Municipality	Scope	Name	Description	Funding
022152.18 2018	Statewide	Highway Safety and Spot Improvements	ADA Improvements	Funding to upgrade critical ADA deficiencies in priority areas.	\$500,000
022152.19 2019	Statewide	Highway Safety and Spot Improvements	ADA Improvements	Funding to upgrade critical ADA deficiencies in priority areas.	\$500,000
022158.00 2019	Statewide	Highway Light Capital Paving	Light Capital Paving	Projects will be selected annually based on pavement conditions in order to keep roads serviceable.	\$26,500,000
022192.00 2017	Statewide	Highway Safety and Spot Improvements	MSFS Transfer Bridges	Eight (8) Maine State Ferry Service transfer bridge aprons.	\$250,000
022318.00 2017	Statewide	Bridge Preservation	Various Locations	Interstate Bridge Joints - Pavement Synergies.	\$1,000,000
022527.18 2018	Statewide	Highway Light Capital Paving	Reserve LCP Funding	Funding for remaining Light Capital Paving projects. Locations to be determined.	\$385,641
022769.17 2017	Statewide	External Capital Public Transportation	Urban Transit Capital	FTA Section 5339 Capital Assistance SMALL URBAN.	\$247,122
022769.18 2018	Statewide	External Capital Public Transportation	Urban Transit Capital	FTA Section 5339 Capital Assistance SMALL URBAN.	\$247,122
022769.19 2019	Statewide	External Capital Public Transportation	Urban Transit Capital	FTA Section 5339 Capital Assistance SMALL URBAN.	\$247,122
022777.17 2017	Statewide	Marine Piers, Floats And Fenders	Maine State Ferry Service	Maine State Ferry Service Infrastructure Improvements.	\$505,479

ID/Year	Municipality	Scope	Name	Description	Funding
022777.18 2018	Statewide	Marine Piers, Floats And Fenders	Maine State Ferry Service	Maine State Ferry Service Infrastructure Improvements.	\$505,479
022777.19 2019	Statewide	Marine Piers, Floats And Fenders	Maine State Ferry Service	Maine State Ferry Service Infrastructure Improvements.	\$505,479
022779.00 2017	Statewide	External Capital Public Transportation	Rural Transit Capital	Transit Capital Assistance for statewide national distribution, purchase Audio Video and Lighting (AVL) system for buses for Downeast Transportation, Inc.	\$360,000
022779.17 2017	Statewide	External Capital Public Transportation	Rural Transit Capital	FTA Section 5339 Capital Assistance Statewide - Statewide National Distribution.	\$2,187,500
022779.18 2018	Statewide	External Capital Public Transportation	Rural Transit Capital	FTA Section 5339 Capital Assistance Statewide - Statewide National Distribution.	\$2,187,500
022779.19 2019	Statewide	External Capital Public Transportation	Rural Transit Capital	FTA Section 5339 Capital Assistance Statewide - Statewide National Distribution.	\$2,187,500
022814.17 2017	Statewide	Rail Rail/Highway Crossings	Rail/Highway Crossings	Rail/Highway Crossing Improvement Program (23 USC 130). These funds provide for the elimination of hazards and the installation of protective devices at public rail/highway crossings.	\$1,200,000
022814.18 2018	Statewide	Rail Rail/Highway Crossings	Rail/Highway Crossings	Rail/Highway Crossing Improvement Program (23 USC 130). These funds provide for the elimination of hazards and the installation of protective devices at public rail/highway crossings.	\$1,200,000
022814.19 2019	Statewide	Rail Rail/Highway Crossings	Rail/Highway Crossings	Rail/Highway Crossing Improvement Program (23 USC 130). These funds provide for the elimination of hazards and the installation of protective devices at public rail/highway crossings.	\$1,200,000
022980.00 2019	Statewide	Highway Safety and Spot Improvements	Slope Stabilization	Statewide slope stabilization.	\$1,875,000

ID/Year	Municipality	Scope	Name	Description	Funding
022986.00 2019	Statewide	Highway Safety and Spot Improvements	Various Locations	Center line rumble strips for non- interstate roads.	\$300,000
022988.00 2019	Statewide	Highway Safety and Spot Improvements	Curve Warning Signs	Upgrade curve warning signs.	\$1,000,000
022990.00 2019	Statewide	Highway Safety and Spot Improvements	Guardrail Treatment	Guardrail end treatment upgrades.	\$250,000
022992.00 2019	Statewide	Highway Safety and Spot Improvements	Sign Upgrades	Local roads sign upgrades.	\$50,000
022994.00 2019	Statewide	Highway Safety and Spot Improvements	Transportation Safety Coalition	Maine Transportation Safety Coalition.	\$4,000
022996.00 2019	Statewide	Highway Safety and Spot Improvements	Safety Improvements	Commercial vehicle enforcement/ text/ cellphone pull off areas at 10-12 locations.	\$250,000
023004.00 2017	Statewide	Highway Safety and Spot Improvements	Speed Feedback Signs	Speed feedback signs.	\$200,000
023006.00 2018 HCP 3	Statewide	Highway Safety and Spot Improvements	Speed Feedback Signs	Speed feedback signs.	\$200,000
023008.00 2019	Statewide	Highway Safety and Spot Improvements	Work Zone Safety	Work zone safety- media outreach.	\$40,000
023010.00 2019	Statewide	Highway Safety and Spot Improvements	Interstate 95	Supplemental wrong way mitigation.	\$300,000



Statewide Operations ID/Year	Municipality	Scope	Name	Description	Funding
018411.71 2017	Region 1	Maintenance	Excavator Leasing	Leasing excavators to maintain and upgrade the drainage systems prior to paving.	\$100,000
018411.81 2018	Region 1	Maintenance	Excavator Leasing	Leasing excavators to maintain and upgrade the drainage systems prior to paving.	\$100,000
018411.91 2019	Region 1	Maintenance	Excavator Leasing	Leasing excavators to maintain and upgrade the drainage systems prior to paving.	\$100,000
018411.72 2017	Region 2	Maintenance	Excavator Leasing	Leasing excavators to maintain and upgrade the drainage systems prior to paving.	\$100,000
018411.82 2018	Region 2	Maintenance	Excavator Leasing	Leasing excavators to maintain and upgrade the drainage systems prior to paving.	\$100,000
018411.92 2019	Region 2	Maintenance	Excavator Leasing	Leasing excavators to maintain and upgrade the drainage systems prior to paving.	\$100,000
018411.73 2017	Region 3	Maintenance	Excavator Leasing	Leasing excavators to maintain and upgrade the drainage systems prior to paving.	\$100,000
018411.83 2018	Region 3	Maintenance	Excavator Leasing	Leasing excavators to maintain and upgrade the drainage systems prior to paving.	\$100,000
018411.93 2019	Region 3	Maintenance	Excavator Leasing	Leasing excavators to maintain and upgrade the drainage systems prior to paving.	\$100,000
018411.74 2017	Region 4	Maintenance	Excavator Leasing	Leasing excavators to maintain and upgrade the drainage systems prior to paving.	\$100,000

ID/Year	Municipality	Scope	Name	Description	Funding
018411.84 2018	Region 4	Maintenance	Excavator Leasing	Leasing excavators to maintain and upgrade the drainage systems prior to paving.	\$100,000
018411.94 2019	Region 4	Maintenance	Excavator Leasing	Leasing excavators to maintain and upgrade the drainage systems prior to paving.	\$100,000
018411.75 2017	Region 5	Maintenance	Excavator Leasing	Leasing excavators to maintain and upgrade the drainage systems prior to paving.	\$100,000
018411.85 2018	Region 5	Maintenance	Excavator Leasing	Leasing excavators to maintain and upgrade the drainage systems prior to paving.	\$100,000
018411.95 2019	Region 5	Maintenance	Excavator Leasing	Leasing excavators to maintain and upgrade the drainage systems prior to paving.	\$100,000
002142.17 2017	Regional	Work Program Management Planning and Research	PACTS Planning	Portland Area Comprehensive Transportation System (PACTS) Unified Planning Work Program: Federally mandated program associated with Maine's U.S. Census-defined metropolitan planning area in the Greater Portland region. PACTS Sponsored.	\$1,038,326
002142.18 2018	Regional	Work Program Management Planning and Research	PACTS Planning	Portland Area Comprehensive Transportation System (PACTS) Unified Planning Work Program: Federally mandated program associated with Maine's U.S. Census-defined metropolitan planning area in the Greater Portland region. PACTS Sponsored.	\$1,038,326
002142.19 2019	Regional	Work Program Management Planning and Research	PACTS Planning	Portland Area Comprehensive Transportation System (PACTS) Unified Planning Work Program: Federally mandated program associated with Maine's U.S. Census-defined metropolitan planning area in the Greater Portland region. PACTS Sponsored.	\$1,038,326
002153.17 2017	Regional	Work Program Management Planning and Research	ATRC Planning	Androscoggin Transportation Resource Center (ATRC) Planning Work Program associated with Maine's U.S. Census-defined metropolitan planning area in the Greater Lewiston-Auburn region. ATRC Sponsored.	\$385,434
002153.18 2018	Regional	Work Program Management Planning and Research	ATRC Planning	Androscoggin Transportation Resource Center (ATRC) Planning Work Program associated with Maine's U.S. Census-defined metropolitan planning area in the Greater Lewiston-Auburn region. ATRC Sponsored.	\$385,434

ID/Year	Municipality	Scope	Name	Description	Funding
002153.19 2019	Regional	Work Program Management Planning and Research	ATRC Planning	Androscoggin Transportation Resource Center (ATRC) Planning Work Program associated with Maine's U.S. Census-defined metropolitan planning area in the Greater Lewiston-Auburn region. ATRC Sponsored.	\$385,434
002163.17 2017	Regional	Work Program Management Planning and Research	BACTS Planning	Bangor Area Comprehensive Transportation System (BACTS) Unified Planning Work Program associated with Maine's U.S. Census-defined metropolitan planning area in the Greater Bangor region. BACTS Sponsored.	\$390,434
002163.18 2018	Regional	Work Program Management Planning and Research	BACTS Planning	Bangor Area Comprehensive Transportation System (BACTS) Unified Planning Work Program associated with Maine's U.S. Census-defined metropolitan planning area in the Greater Bangor region. BACTS Sponsored.	\$390,434
002163.19 2019	Regional	Work Program Management Planning and Research	BACTS Planning	Bangor Area Comprehensive Transportation System (BACTS) Unified Planning Work Program associated with Maine's U.S. Census-defined metropolitan planning area in the Greater Bangor region. BACTS Sponsored.	\$390,434
002173.17 2017	Regional	Work Program Management Planning and Research	KACTS Planning	Kittery Area Comprehensive Transportation System (KACTS) Unified Planning Work Program associated with Maine's U.S. Census-defined metropolitan planning area in the Greater Kittery region. KACTS Sponsored.	\$169,093
002173.18 2018	Regional	Work Program Management Planning and Research	KACTS Planning	Kittery Area Comprehensive Transportation System (KACTS) Unified Planning Work Program associated with Maine's U.S. Census-defined metropolitan planning area in the Greater Kittery region. KACTS Sponsored.	\$169,093
002173.19 2019	Regional	Work Program Management Planning and Research	KACTS Planning	Kittery Area Comprehensive Transportation System (KACTS) Planning Work Program associated with Maine's U.S. Census-defined metropolitan planning area in the Greater Kittery region. KACTS Sponsored.	\$169,093
014845.17 2017	Regional	Policy Planning and Research	AVCOG RPO Support	Androscoggin Valley Council of Governments (AVCOG) Regional Planning Organization support.	\$12,500
014845.18 2018	Regional	Policy Planning and Research	AVCOG RPO Support	Androscoggin Valley Council of Governments (AVCOG) Regional Planning Organization support.	\$12,500
014845.19 2019	Regional	Policy Planning and Research	AVCOG RPO Support	Androscoggin Valley Council of Governments (AVCOG) Regional Planning Organization support.	\$12,500

ID/Year	Municipality	Scope	Name	Description	Funding
014846.17 2017	Regional	Policy Planning and Research	GPCOG RPO Support	Greater Portland Council Of Governments (GPCOG) Regional Planning Organization support.	\$12,500
014846.18 2018	Regional	Policy Planning and Research	GPCOG RPO Support	Greater Portland Council Of Governments (GPCOG) Regional Planning Organization support.	\$12,500
014846.19 2019	Regional	Policy Planning and Research	GPCOG RPO Support	Greater Portland Council Of Governments (GPCOG) Regional Planning Organization support.	\$12,500
014847.17 2017	Regional	Policy Planning and Research	HCPC RPO Support	Hancock County Planning Commission (HCPC) Regional Planning Organization support.	\$10,000
014847.18 2018	Regional	Policy Planning and Research	HCPC RPO Support	Hancock County Planning Commission (HCPC) Regional Planning Organization support.	\$10,000
014847.19 2019	Regional	Policy Planning and Research	HCPC RPO Support	Hancock County Planning Commission (HCPC) Regional Planning Organization support.	\$10,000
014848.17 2017	Regional	Policy Planning and Research	KVCOG RPO Support	Kennebec Valley Council of Governments (KVCOG) Regional Planning Organization support.	\$12,500
014848.18 2018	Regional	Policy Planning and Research	KVCOG RPO Support	Kennebec Valley Council of Governments (KVCOG) Regional Planning Organization support.	\$12,500
014848.19 2019	Regional	Policy Planning and Research	KVCOG RPO Support	Kennebec Valley Council of Governments (KVCOG) Regional Planning Organization support.	\$12,500
014849.17 2017	Regional	Policy Planning and Research	LCRPC RPO Support	Lincoln County Regional Planning Commission (LCRPC) Regional Planning Organization support.	\$7,500

ID/Year	Municipality	Scope	Name	Description	Funding
014849.18 2018	Regional	Policy Planning and Research	LCRPC RPO Support	Lincoln County Regional Planning Commission (LCRPC) Regional Planning Organization support.	\$7,500
014849.19 2019	Regional	Policy Planning and Research	LCRPC RPO Support	Lincoln County Regional Planning Commission (LCRPC) Regional Planning Organization support.	\$7,500
014850.17 2017	Regional	Policy Planning and Research	MCOG RPO Support	Midcoast Council of Government (MCOG) Regional Planning Organization support.	\$7,500
014850.18 2018	Regional	Policy Planning and Research	MCOG RPO Support	Midcoast Council of Government (MCOG) Regional Planning Organization support.	\$7,500
014850.19 2019	Regional	Policy Planning and Research	MCOG RPO Support	Midcoast Council of Government (MCOG) Regional Planning Organization support.	\$7,500
014851.17 2017	Regional	Policy Planning and Research	MCRPC RPO Support	Midcoast Regional Planning Commission (MCRPC) Regional Planning Organization support.	\$10,000
014851.18 2018	Regional	Policy Planning and Research	MCRPC RPO Support	Midcoast Regional Planning Commission (MCRPC) Regional Planning Organization support.	\$10,000
014851.19 2019	Regional	Policy Planning and Research	MCRPC RPO Support	Mid-Coast Regional Planning Commission (MCRPC) Regional Planning Organization support.	\$10,000
014852.17 2017	Regional	Policy Planning and Research	NMDC RPO Support	Northern Maine Development Commission (NMDC) Regional Planning Organization support.	\$10,000
014852.18 2018	Regional	Policy Planning and Research	NMDC RPO Support	Northern Maine Development Commission (NMDC) Regional Planning Organization support.	\$10,000

ID/Year	Municipality	Scope	Name	Description	Funding
014852.19 2019	Regional	Policy Planning and Research	NMDC RPO Support	Northern Maine Development Commission (NMDC) Regional Planning Organization support.	\$10,000
014853.17 2017	Regional	Policy Planning and Research	Planning Support	Penobscot/Piscataquis Regional Planning Organization support.	\$10,000
014853.18 2018	Regional	Policy Planning and Research	Planning Support	Penobscot/Piscataquis Regional Planning Organization support.	\$10,000
014853.19 2019	Regional	Policy Planning and Research	Planning Support	Penobscot/Piscataquis Regional Planning Organization support.	\$10,000
014854.17 2017	Regional	Policy Planning and Research	SMPDC RPO Support	Southern Maine Planning and Development Commission (SMPDC) Regional Planning Organization support.	\$12,500
014854.18 2018	Regional	Policy Planning and Research	SMPDC RPO Support	Southern Maine Planning and Development Commission (SMPDC) Regional Planning Organization support.	\$12,500
014854.19 2019	Regional	Policy Planning and Research	SMPDC RPO Support	Southern Maine Planning and Development Commission (SMPDC) Regional Planning Organization support.	\$12,500
014855.17 2017	Regional	Policy Planning and Research	WCCOG RPO Support	Washington County Council of Governments (WCCOG) Regional Planning Organization support.	\$7,500
014855.18 2018	Regional	Policy Planning and Research	WCCOG RPO Support	Washington County Council of Governments (WCCOG) Regional Planning Organization support.	\$7,500
014855.19 2019	Regional	Policy Planning and Research	WCCOG RPO Support	Washington County Council of Governments (WCCOG) Regional Planning Organization support.	\$7,500

ID/Year	Municipality	Scope	Name	Description	Funding
002102.17 2017	Statewide	Inventory and Performance Management	Highway Classification	State transportation network.	\$60,000
002102.18 2018	Statewide	Inventory and Performance Management	Highway Classification	State transportation network.	\$60,000
002102.19 2019	Statewide	Inventory and Performance Management	Highway Classification	State transportation network.	\$60,000
002116.17 2017	Statewide	Policy Planning and Research	Scoping Division	Develops purpose and need, project definition, and assignment of cost shares through project agreements. Also oversees MPO scoping and performs major studies, traffic analysis, safety project selection, ITS planning and Scenic Byways.	\$900,000
002116.18 2018	Statewide	Policy Planning and Research	Scoping Division	Develops purpose and need, project definition, and assignment of cost shares through project agreements. Also oversees MPO scoping and performs major studies, traffic analysis, safety project selection, ITS planning and Scenic Byways.	\$910,000
002116.19 2019	Statewide	Policy Planning and Research	Scoping Division	Develops purpose and need, project definition, and assignment of cost shares through project agreements. Also oversees MPO scoping and performs major studies, traffic analysis, safety project selection, ITS planning and Scenic Byways.	\$920,000
002118.17 2017	Statewide	Work Program Management Administration	Highway Management	Management of MaineDOT Highway Asset Management System, including inventory, highway data collection, asset priorities, customer service levels, performance reporting, and prioritization / scoping of pavement preservation candidates.	\$400,000
002118.18 2018	Statewide	Work Program Management Administration	Highway Management	Management of MaineDOT Highway Asset Management System, including inventory, highway data collection, asset priorities, customer service levels, performance reporting, and prioritization / scoping of pavement preservation candidates.	\$400,000
002118.19 2019	Statewide	Work Program Management Administration	Highway Management	Management of MaineDOT Highway Asset Management System, including inventory, highway data collection, asset priorities, customer service levels, performance reporting, and prioritization / scoping of pavement preservation candidates.	\$400,000
002134.17 2017	Statewide	Policy Planning and Research	Research Administration	Administration and management of the federally mandated research program.	\$120,000

ID/Year	Municipality	Scope	Name	Description	Funding
002134.18 2018	Statewide	Policy Planning and Research	Research Administration	Administration and management of the federally mandated research program.	\$120,000
002134.19 2019	Statewide	Policy Planning and Research	Research Administration	Administration and management of the federally mandated research program.	\$120,000
004777.17 2017	Statewide	Policy Planning and Research	Program Development	Work includes resource allocation and development of the Department's Work Plan using asset management systems and principles, production of the federally required STIP and other submittals.	\$515,000
004777.18 2018	Statewide	Policy Planning and Research	Program Development	Work includes resource allocation and development of the Department's Work Plan using asset management systems and principles, production of the federally required STIP and other submittals.	\$530,000
004777.19 2019	Statewide	Policy Planning and Research	Program Development	Work includes resource allocation and development of the Department's Work Plan using asset management systems and principles, production of the federally required STIP and other submittals.	\$530,000
005692.17 2017	Statewide	Policy Planning and Research	Statewide Planning	Work includes federally mandated Statewide Planning. Customer outreach.	\$340,000
005692.18 2018	Statewide	Policy Planning and Research	Statewide Planning	Work includes federally mandated Statewide Planning. Customer outreach.	\$350,000
005692.19 2019	Statewide	Policy Planning and Research	Statewide Planning	Work includes federally mandated Statewide Planning. Customer outreach.	\$380,000
006309.17 2017	Statewide	Work Program Management Administration	GIS Management	Application development and user support of the Department's Geographical Information Systems.	\$850,000
006309.18 2018	Statewide	Work Program Management Administration	GIS Management	Application development and user support of the Department's Geographical Information Systems.	\$770,000

ID/Year	Municipality	Scope	Name	Description	Funding
006309.19 2019	Statewide	Work Program Management Administration	GIS Management	Application development and user support of the Department's Geographical Information Systems.	\$770,000
007115.17 2017	Statewide	Inventory and Performance Management	Post Construction Evaluation	Work includes evaluation of projects to identify efficiencies and increase the cost effectiveness of future projects.	\$40,000
007115.18 2018	Statewide	Inventory and Performance Management	Post Construction Evaluation	Work includes evaluation of projects to identify efficiencies and increase the cost effectiveness of future projects.	\$40,000
007115.19 2019	Statewide	Inventory and Performance Management	Post Construction Evaluation	Work includes evaluation of projects to identify efficiencies and increase the cost effectiveness of future projects.	\$40,000
007519.17 2017	Statewide	Policy Planning and Research	New Product Evaluation	Evaluate new products to identify efficiencies and increase cost effectiveness.	\$80,000
007519.18 2018	Statewide	Policy Planning and Research	New Product Evaluation	Evaluate new products to identify efficiencies and increase cost effectiveness.	\$80,000
007519.19 2019	Statewide	Policy Planning and Research	New Product Evaluation	Evaluate new products to identify efficiencies and increase cost effectiveness.	\$80,000
008246.17 2017	Statewide	External System Operations Highways	Municipal Salt and Sand	Coordination of the Municipal Salt and Sand Program.	\$28,000
008246.18 2018	Statewide	External System Operations Highways	Municipal Salt and Sand	Coordination of the Municipal Salt and Sand Program.	\$14,000
008958.17 2017	Statewide	Policy Planning and Research	Problem Solving	Projects established to address research needs, such as: conducting synthesis of the state of the practice, collecting and analyzing field data and longer-term performance evaluation.	\$60,000

ID/Year	Municipality	Scope	Name	Description	Funding
008958.18 2019	Statewide	Policy Planning and Research	Problem Solving	Projects established to address research needs, such as: conducting synthesis of the state of the practice, collecting and analyzing field data and longer-term performance evaluation.	\$60,000
008958.19 2019	Statewide	Policy Planning and Research	Problem Solving	Projects typically established to address research needs, such as: conducting synthesis of the state of the practice, collecting and analyzing field data and longer-term performance evaluation.	\$60,000
008993.17 2017	Statewide	Inventory and Performance Management	Traffic Volume Counts	Statewide traffic volume counts for monitoring traffic growth, meeting FHWA reporting requirements, and providing detailed information for Legislative and Department analysis.	\$915,000
008993.18 2018	Statewide	Inventory and Performance Management	Traffic Volume Counts	Statewide traffic volume counts for monitoring traffic growth, meeting FHWA reporting requirements, and providing detailed information for Legislative and Department analysis.	\$775,000
008993.19 2019	Statewide	Inventory and Performance Management	Traffic Volume Counts	Statewide traffic volume counts for monitoring traffic growth, meeting FHWA reporting requirements, and providing detailed information for Legislative and Department analysis.	\$800,000
008995.17 2017	Statewide	Inventory and Performance Management	Vehicle Classification	Manual collection of vehicle size and weight classification data for highway and bridge design.	\$125,000
008995.18 2018	Statewide	Inventory and Performance Management	Vehicle Classification	Manual collection of vehicle size and weight classification data for highway and bridge design.	\$100,000
008995.19 2019	Statewide	Inventory and Performance Management	Vehicle Classification	Manual collection of vehicle size and weight classification data for highway and bridge design.	\$100,000
008998.17 2017	Statewide	Inventory and Performance Management	Vehicle and Weight Characteristics	Operation and analysis of vehicle weigh-in-motion devices used in highway and bridge design.	\$175,000
008998.18 2018	Statewide	Inventory and Performance Management	Vehicle and Weight Characteristics	Operation and analysis of vehicle weigh-in-motion devices used in highway and bridge design.	\$175,000

ID/Year	Municipality	Scope	Name	Description	Funding
008998.19 2019	Statewide	Inventory and Performance Management	Vehicle and Weight Characteristics	Operation and analysis of vehicle weigh-in-motion devices used in highway and bridge design.	\$175,000
008999.17 2017	Statewide	Inventory and Performance Management	Traffic Studies	Collection of data from origin and destination, and other traffic studies for use in improving highway system efficiency.	\$100,000
008999.18 2018	Statewide	Inventory and Performance Management	Traffic Studies	Collection of data from origin and destination, and other traffic studies for use in improving highway system efficiency.	\$90,000
008999.19 2019	Statewide	Inventory and Performance Management	Traffic Studies	Collection of data from origin and destination, and other traffic studies for use in improving highway system efficiency.	\$90,000
009001.17 2017	Statewide	Inventory and Performance Management	Crash Records	Collecting and categorizing crash records for analysis in targeting safety improvements.	\$390,000
009001.18 2018	Statewide	Inventory and Performance Management	Crash Records	Collecting and categorizing crash records for analysis in targeting safety improvements.	\$390,000
009001.19 2019	Statewide	Inventory and Performance Management	Crash Records	Collecting and categorizing crash records for analysis in targeting safety improvements.	\$390,000
009676.17 2017	Statewide	Communication and Outreach	Community Services Division	Operation of the Maine Local Roads Center, the Local Roads Assistance Program (LRAP), highway classifications, Urban Compact boundaries, State/US Route Numbering, Municipal Sand/Salt Facility Program, and the Adopt-A-Highway.	\$47,000
009676.18 2018	Statewide	Communication and Outreach	Community Services Division	Operation of the Maine Local Roads Center, the Local Roads Assistance Program (LRAP), highway classifications, Urban Compact boundaries, State/US Route Numbering, Municipal Sand/Salt Facility Program, and the Adopt-A-Highway.	\$48,000
009676.19 2019	Statewide	Communication and Outreach	Community Services Division	Operation of the Maine Local Roads Center, the Local Roads Assistance Program (LRAP), highway classifications, Urban Compact boundaries, State/US Route Numbering, Municipal Sand/Salt Facility Program, and the Adopt-A-Highway.	\$49,000

ID/Year	Municipality	Scope	Name	Description	Funding
009730.17 2017	Statewide	Administration	Capital Planning	Bureau of Planning management and support, including development of required federal documents, direction of planning activities statewide, Work Plan development, management and performance management of 30 FTEs in three divisions.	\$410,000
009730.18 2018	Statewide	Administration	Capital Planning	Bureau of Planning management and support, including development of required federal documents, direction of planning activities statewide, Work Plan development, management and performance management of 30 FTEs in three divisions.	\$420,000
009730.19 2019	Statewide	Administration	Capital Planning	Bureau of Planning management and support, including development of required federal documents, direction of planning activities statewide, Work Plan development, management and performance management of 30 FTEs in three divisions.	\$430,000
009860.17 2017	Statewide	Policy Planning and Research	Mobile Source Impact	Interagency transfer of funds to the Maine DEP's Air Bureau for federally required conformity and related analysis and reporting.	\$250,000
009860.18 2018	Statewide	Policy Planning and Research	Mobile Source Impact	Interagency transfer of funds to the Maine DEP's Air Bureau for federally required conformity and related analysis and reporting.	\$250,000
009860.19 2019	Statewide	Policy Planning and Research	Mobile Source Impact	Interagency transfer of funds to the Maine DEP's Air Bureau for federally required conformity and related analysis and reporting.	\$250,000
012818.17 2017	Statewide	Work Program Management Compliance Activities	USFWS Reviews	Funding for USFWS liaison to review projects subject to the federal Clean Water Act and Endangered Species Act to ensure on-time and in-compliance project delivery.	\$260,000
012818.18 2018	Statewide	Work Program Management Compliance Activities	USFWS Reviews	Funding for USFWS liaison to review projects subject to the federal Clean Water Act and Endangered Species Act to ensure on-time and in-compliance project delivery.	\$260,000
012818.19 2019	Statewide	Work Program Management Compliance Activities	USFWS Reviews	Funding for USFWS liaison to review projects subject to the federal Clean Water Act and Endangered Species Act to ensure on-time and in-compliance project delivery.	\$260,000
013383.10 2017	Statewide	Maintenance	Traffic Incident Management Services	Provide for Traffic Incident Management Services, equipment, operations, training, planning and to provide and promote interagency cooperation, coordination and communication.	\$288,000

ID/Year	Municipality	Scope	Name	Description	Funding
014856.17 2017	Statewide	Policy Planning and Research	Regional Planning	Regional multimodal transportation planning services consistent with current state and federal transportation laws with emphasis on municipal outreach.	\$337,500
014856.18 2018	Statewide	Policy Planning and Research	Regional Planning	Regional multimodal transportation planning services consistent with current state and federal transportation laws with emphasis on municipal outreach.	\$337,500
014856.19 2019	Statewide	Policy Planning and Research	Regional Planning	Regional multimodal transportation planning services consistent with current state and federal transportation laws with emphasis on municipal outreach.	\$337,500
016124.00 2017	Statewide	Policy Planning and Research	Research	Research project to determine how to extend the life of concrete bridges and marine structures within varied climates.	\$400,000
016336.17 2017	Statewide	Information Technology Support	RSMS Sign Software	Enhance the MLRC Road System Management Software to include sign management with low end GIS component.	\$25,000
016336.18 2018	Statewide	Information Technology Support	RSMS Sign Software	Enhance the MLRC Road System Management Software to include sign management with low end GIS component.	\$25,000
016336.19 2019	Statewide	Information Technology Support	RSMS Sign Software	Enhance the MLRC Road System Management Software to include sign management with low end GIS component.	\$25,000
017266.17 2017	Statewide	Work Program Management Compliance Activities	MEPDES General Permits	Implement new requirements of the Clean Water Act, including retrofits of drainage systems on MaineDOT assets within Urban Impaired Stream watersheds. Maine Pollutant Discharge Elimination System (MEPDES).	\$150,000
017266.18 2018	Statewide	Work Program Management Compliance Activities	MEPDES General Permits	Implement new requirements of the Clean Water Act, including retrofits of drainage systems on MaineDOT assets within Urban Impaired Stream watersheds. Maine Pollutant Discharge Elimination System (MEPDES).	\$150,000
017266.19 2019	Statewide	Work Program Management Planning and Research	MEPDES General Permits	Implement new requirements of the Clean Water Act, including retrofits of drainage systems on MaineDOT assets within Urban Impaired Stream watersheds. Maine Pollutant Discharge Elimination System (MEPDES).	\$150,000

ID/Year	Municipality	Scope	Name	Description	Funding
017269.17 2017	Statewide	Work Program Management Compliance Activities	Mitigation	Manage existing mitigation properties to maintain regulatory compliance.	\$10,000
017269.18 2018	Statewide	Work Program Management Compliance Activities	Mitigation	Manage existing mitigation properties to maintain regulatory compliance.	\$10,000
017269.19 2019	Statewide	Work Program Management Compliance Activities	Mitigation	Manage existing mitigation properties to maintain regulatory compliance.	\$10,000
017275.17 2017	Statewide	Work Program Management Compliance Activities	Historic Resource Reviews	Ensure efficient delivery of work subject to federal historic resource review under Sections 106 and 4(f).	\$60,000
017275.18 2018	Statewide	Work Program Management Compliance Activities	Historic Resource Reviews	Ensure efficient delivery of work subject to federal historic resource review under Sections 106 and 4(f).	\$60,000
017275.19 2019	Statewide	Work Program Management Compliance Activities	Historic Resource Reviews	Ensure efficient delivery of work subject to federal historic resource review under Sections 106 and 4(f).	\$60,000
017279.17 2017	Statewide	Work Program Management Compliance Activities	Mitigation Bank	Develop bank site proposals and pursue their addition to MaineDOT's Umbrella Mitigation Banking instrument to reduce costs associated with project-specific mitigation and improve efficiency of mitigation delivery.	\$15,000
017279.18 2018	Statewide	Work Program Management Compliance Activities	Mitigation Bank	Develop bank site proposals and pursue their addition to MaineDOT's Umbrella Mitigation Banking instrument to reduce costs associated with project-specific mitigation and improve efficiency of mitigation delivery.	\$15,000
017279.19 2019	Statewide	Work Program Management Compliance Activities	Mitigation Bank	Develop bank site proposals and pursue their addition to MaineDOT's Umbrella Mitigation Banking instrument to reduce costs associated with project-specific mitigation and improve efficiency of mitigation delivery.	\$10,000
017582.17 2017	Statewide	Policy Planning and Research	Planning Studies	Funding providing for the continued analysis of potential transportation solutions that promote economic development, leverage additional investment, and improve safety and mobility.	\$100,000

ID/Year	Municipality	Scope	Name	Description	Funding
017582.18 2018	Statewide	Policy Planning and Research	Planning Studies	Funding providing for the continued analysis of potential transportation solutions that promote economic development, leverage additional investment, and improve safety and mobility.	\$100,000
017582.19 2019	Statewide	Policy Planning and Research	Planning Studies	Funding providing for the continued analysis of potential transportation solutions that promote economic development, leverage additional investment, improve safety and mobility.	\$100,000
017690.17 2017	Statewide	External System Operations System-Wide	Fish Passage	Regulatory requirements dictate that MaineDOT complete post construction monitoring on stream crossing structures of particular importance.	\$25,000
017690.18 2018	Statewide	External System Operations System-Wide	Fish Passage	Regulatory requirements dictate that MaineDOT complete post construction monitoring on stream crossing structures of particular importance.	\$25,000
017690.19 2019	Statewide	External System Operations System-Wide	Fish Passage	Regulatory requirements dictate that MaineDOT complete post construction monitoring on stream crossing structures of particular importance.	\$25,000
018099.17 2017	Statewide	Work Program Management Capital Project Support	Property Office	Existing condition data collection and processing.	\$100,000
018099.18 2018	Statewide	Work Program Management Capital Project Support	Property Office	Existing condition data collection and processing.	\$100,000
018099.19 2019	Statewide	Work Program Management Capital Project Support	Property Office	Existing condition data collection and processing.	\$100,000
018423.00 2017	Statewide	Work Program Management Financial Administration	Bond Principal/Interest	The repayment of transportation bonds for Calendar Years 2017, 2018 and 2019.	\$56,997,329
018452.17 2017	Statewide	MaineDOT Multimodal System Operations	Ferry Service Operations	Maine State Ferry Service operations.	\$10,370,584

ID/Year	Municipality	Scope	Name	Description	Funding
018452.18 2018	Statewide	MaineDOT Multimodal System Operations	Ferry Service Operations	Maine State Ferry Service operations.	\$10,677,808
018452.19 2019	Statewide	MaineDOT Multimodal System Operations	Ferry Service Operations	Maine State Ferry Service operations.	\$10,796,290
018501.17 2017	Statewide	Maintenance	Vegetation Management	Roadside vegetation management.	\$100,000
018501.18 2018	Statewide	Maintenance	Vegetation Management	Roadside vegetation management.	\$100,000
018501.19 2019	Statewide	Maintenance	Vegetation Management	Roadside vegetation management.	\$100,000
018505.17 2017	Statewide	Policy Planning and Research	Planning Partnership Initiative	This competitive program supports regional planning efforts through grants awarded on a best-value basis.	\$200,000
018505.18 2018	Statewide	Policy Planning and Research	Planning Partnership Initiative	This competitive program supports regional planning efforts through grants awarded on a best-value basis.	\$200,000
018505.19 2019	Statewide	Policy Planning and Research	Planning Partnership Initiative	This competitive program supports regional planning efforts through grants awarded on a best-value basis.	\$200,000
018507.17 2017	Statewide	Employee Education and Training	Training	Occupational safety training, education and wellness programs to reduce costs and increase staff productivity.	\$62,000
018507.18 2018	Statewide	Employee Education and Training	Training	Occupational safety training, education and wellness programs to reduce costs and increase staff productivity.	\$64,000

ID/Year	Municipality	Scope	Name	Description	Funding
018507.19 2019	Statewide	Employee Education and Training	Training	Occupational safety training, education and wellness programs to reduce costs and increase staff productivity.	\$64,000
018509.17 2017	Statewide	Work Program Management Employee Safety and Training	Safety Compliance	Develop and implement initiatives to ensure MaineDOT operations and personnel work in accordance with applicable and relevant environmental, health and safety regulations.	\$262,500
018509.18 2018	Statewide	Work Program Management Employee Safety and Training	Safety Compliance	Develop and implement initiatives to ensure MaineDOT operations and personnel work in accordance with applicable and relevant environmental, health and safety regulations.	\$275,000
018509.19 2019	Statewide	Work Program Management Employee Safety and Training	Safety Compliance	Develop and implement initiatives to ensure MaineDOT operations and personnel work in accordance with applicable and relevant environmental, health and safety regulations.	\$275,000
018515.00 2017	Statewide	Policy Planning and Research	Rejuvenator Study	Research to develop intermediate Hot Mix Asphalt (HMA) layers with high Recycled Asphalt Pavement (RAP) content.	\$125,000
018520.17 2017	Statewide	Work Program Management Compliance Activities	Animal Crash Reduction	Increase traveler safety, decrease wildlife mortality, and comply with relevant regulations by reducing incidents.	\$35,000
018520.18 2018	Statewide	Work Program Management Compliance Activities	Animal Crash Reduction	Increase traveler safety, decrease wildlife mortality, and comply with relevant regulations by reducing incidents.	\$35,000
018520.19 2019	Statewide	Work Program Management Compliance Activities	Animal Crash Reduction	Increase traveler safety, decrease wildlife mortality, and comply with relevant regulations by reducing incidents.	\$35,000
018522.17 2017	Statewide	Communication and Outreach	Bike/Ped Safety Program	Bicycle and Pedestrian Safety Education Program in schools and communities statewide, focuses on safety presentations and activities to improve safety behaviors to reduce injuries and crashes.	\$120,000
018522.18 2018	Statewide	Communication and Outreach	Bike/Ped Safety Program	Bicycle and Pedestrian Safety Education Program in schools and communities statewide, focuses on safety presentations and activities to improve safety behaviors to reduce injuries and crashes.	\$156,000

ID/Year	Municipality	Scope	Name	Description	Funding
018522.19 2019	Statewide	Communication and Outreach	Bike/Ped Safety Program	Bicycle and Pedestrian Safety Education Program in schools and communities statewide, focuses on safety presentations and activities to improve safety behaviors to reduce injuries and crashes.	\$156,000
018525.17 2017	Statewide	Work Program Management Compliance Activities	Environmental Coordination	Funding to streamline state regulatory processes and review for state transportation activities.	\$90,000
018525.18 2018	Statewide	Work Program Management Compliance Activities	Environmental Coordination	Funding to streamline state regulatory processes and review for state transportation activities.	\$90,000
018525.19 2019	Statewide	Work Program Management Compliance Activities	Environmental Coordination	Funding to streamline state regulatory processes and review for state transportation activities.	\$90,000
018526.17 2017	Statewide	Administration	Executive Office	Funding to support the operations of the Executive Office.	\$1,350,000
018526.18 2018	Statewide	Administration	Executive Office	Funding to support the operations of the Executive Office.	\$1,350,000
018526.19 2019	Statewide	Administration	Executive Office	Funding to support the operations of the Executive Office.	\$1,350,000
018528.17 2017	Statewide	Administration	Human Resources	Work includes labor relations, workers compensation administration, recruitment and retention as well as supporting managers in policy compliance, state and federal regulations, and collective bargaining administration.	\$1,400,000
018528.18 2018	Statewide	Administration	Human Resources	Work includes labor relations, workers compensation administration, recruitment and retention as well as supporting managers in policy compliance, state and federal regulations, and collective bargaining administration.	\$1,400,000
018528.19 2019	Statewide	Administration	Human Resources	Work includes labor relations, workers compensation administration, recruitment and retention as well as supporting managers in policy compliance, state and federal regulations, and collective bargaining administration.	\$1,400,000

ID/Year	Municipality	Scope	Name	Description	Funding
018533.17 2017	Statewide	Work Program Management Capital Project Support	Support Services	Assists employees with printing large print jobs and supply needs. Prepares bid documents and publications for sale to the public. Organizes all incoming and outgoing mail/packages.	\$1,000,000
018533.18 2018	Statewide	Work Program Management Capital Project Support	Support Services	Assists employees with printing large print jobs and supply needs. Prepares bid documents and publications for sale to the public. Organizes all incoming and outgoing mail/packages.	\$1,000,000
018533.19 2019	Statewide	Work Program Management Capital Project Support	Support Services	Assists employees with printing large print jobs and supply needs. Prepares bid documents and publications for sale to the public. Organizes all incoming and outgoing mail/packages.	\$1,000,000
018535.17 2017	Statewide	Policy Planning and Research	Aviation Program	Project management, resource allocation and development of the Department's Aviation Work Plan using asset management systems and principles, production of the federally required Airport Capital Improvement Plan (ACIP) and other submittals.	\$199,416
018535.18 2018	Statewide	Policy Planning and Research	Aviation Program	Project management, resource allocation and development of the Department's Aviation Work Plan using asset management systems and principles, production of the federally required Airport Capital Improvement Plan (ACIP) and other submittals.	\$208,877
018535.19 2019	Statewide	Policy Planning and Research	Aviation Program	Project management, resource allocation and development of the Department's Aviation Work Plan using asset management systems and principles, production of the federally required Airport Capital Improvement Plan (ACIP) and other submittals.	\$211,135
018549.17 2017	Statewide	Inventory and Performance Management	Ancillary Structures	Inspection of mast arms, sign trusses, signals, and highway lighting.	\$500,000
018549.18 2018	Statewide	Inventory and Performance Management	Ancillary Structures	Inspection of mast arms, sign trusses, signals, and highway lighting.	\$500,000
018549.19 2019	Statewide	Inventory and Performance Management	Ancillary Structures	Inspection of mast arms, sign trusses, signals, and highway lighting.	\$500,000
018551.17 2017	Statewide	MaineDOT Highway System Operations	CVISN	Commercial Vehicle Information Systems and Networks (CVISN) Funding.	\$1,000,000

ID/Year	Municipality	Scope	Name	Description	Funding
018551.18 2018	Statewide	MaineDOT Highway System Operations	CVISN	Commercial Vehicle Information Systems and Networks (CVISN) Funding.	\$1,000,000
018551.19 2019	Statewide	MaineDOT Highway System Operations	CVISN	Commercial Vehicle Information Systems and Networks (CVISN) Funding.	\$1,000,000
018877.00 2019	Statewide	Communication and Outreach	Safety Coalition	Maine Transportation Safety Coalition public safety outreach and training.	\$6,000
018893.17 2017	Statewide	Communication and Outreach	Sign Upgrade/Training	Upgrade sign packages for municipalities administered through Maine Local Roads Center.	\$50,000
018893.18 2018	Statewide	Communication and Outreach	Sign Upgrade/Training	Upgrade sign packages for municipalities administered through Maine Local Roads Center.	\$50,000
018893.19 2019	Statewide	Communication and Outreach	Sign Upgrade/Training	Upgrade sign packages for municipalities administered through Maine Local Roads Center.	\$50,000
018923.00 2017	Statewide	Policy Planning and Research	SHRP2	The Strategic Highway Research Program 2 (SHRP2). Develop performance specifications for HMA pavements.	\$75,000
019066.00 2017	Statewide	Work Program Management Administration	PROJEX Upgrade	To further develop the Department's project management information system.	\$1,085,000
019358.17 2017	Statewide	Work Program Management Compliance Activities	Aquatic Resources	Assess regulatory compliance of crossing structure projects. Identify measures to avoid and mitigate for environmental impacts.	\$30,000
019358.18 2018	Statewide	Work Program Management Compliance Activities	Aquatic Resources	Assess regulatory compliance of crossing structure projects. Identify measures to avoid and mitigate for environmental impacts.	\$30,000

ID/Year	Municipality	Scope	Name	Description	Funding
019358.19 2019	Statewide	Work Program Management Compliance Activities	Aquatic Resources	Assess regulatory compliance of crossing structure projects. Identify measures to avoid and mitigate for environmental impacts.	\$30,000
019364.17 2017	Statewide	Work Program Management Compliance Activities	Natural Areas Program	Data collection and project screening to ensure regulatory compliance.	\$15,000
019364.18 2018	Statewide	Work Program Management Compliance Activities	Natural Areas Program	Data collection and project screening to ensure regulatory compliance.	\$15,000
019364.19 2019	Statewide	Work Program Management Compliance Activities	Natural Areas Program	Data collection and project screening to ensure regulatory compliance.	\$15,000
019369.17 2017	Statewide	Work Program Management Compliance Activities	Streamflow Gauging	Operation of 10 gauges in USGS-managed statewide stream gage network. Data is critical for maintaining up-to-date hydrologic design methods as well as tracking climate change impacts on river flows. Cost share is MaineDOT 60% / USGS 40%.	\$133,000
019369.18 2018	Statewide	Work Program Management Compliance Activities	Streamflow Gauging	Operation of 10 gauges in USGS-managed statewide stream gage network. Data is critical for maintaining up-to-date hydrologic design methods as well as tracking climate change impacts on river flows. Cost share is MaineDOT 60% / USGS 40%.	\$133,000
019369.19 2019	Statewide	Work Program Management Compliance Activities	Streamflow Gauging	Operation of 10 gauges in USGS-managed statewide stream gage network. Data is critical for maintaining up-to-date hydrologic design methods as well as tracking climate change impacts on river flows. Cost share is MaineDOT 60% / USGS 40%.	\$133,000
019371.17 2017	Statewide	Work Program Management Compliance Activities	Endangered Species	Data collection and project screening to identify nexus with state and federal endangered species to ensure efficient, compliant design, construction and performance.	\$70,000
019371.18 2018	Statewide	Work Program Management Compliance Activities	Endangered Species	Data collection and project screening to identify nexus with state and federal endangered species to ensure efficient, compliant design, construction, and performance.	\$70,000
019371.19 2019	Statewide	Work Program Management Compliance Activities	Endangered Species	Data collection and project screening to identify nexus with state and federal endangered species to ensure efficient, compliant design, construction, and performance.	\$70,000

ID/Year	Municipality	Scope	Name	Description	Funding
019518.17 2017	Statewide	MaineDOT Highway System Operations	Park and Ride Lots	Statewide maintenance of Park and Ride Lots.	\$40,000
019518.18 2018	Statewide	MaineDOT Highway System Operations	Park and Ride Lots	Statewide maintenance of Park and Ride Lots.	\$40,000
019518.19 2019	Statewide	MaineDOT Highway System Operations	Park and Ride Lots	Statewide maintenance of Park and Ride Lots.	\$40,000
019786.17 2017	Statewide	Employee Education and Training	Fairfield Training Center	Funding for the operation and maintenance of the MaineDOT Fairfield Training Center.	\$90,000
019786.18 2018	Statewide	Employee Education and Training	Fairfield Training Center	Funding for the operation and maintenance of the MaineDOT Fairfield Training Center.	\$90,000
019786.19 2019	Statewide	Employee Education and Training	Fairfield Training Center	Funding for the operation and maintenance of the MaineDOT Fairfield Training Center.	\$90,000
019928.17 2017	Statewide	Inventory and Performance Management	Rail	Bridge Inspection and bridge load rating on all MaineDOT-owned rail bridges on active rail lines.	\$450,000
019928.18 2018	Statewide	Inventory and Performance Management	Rail	Bridge Inspection and bridge load rating on all MaineDOT-owned rail bridges on active rail lines.	\$450,000
019928.19 2019	Statewide	Inventory and Performance Management	Rail	Bridge Inspection and bridge load rating on all MaineDOT-owned rail bridges on active rail lines.	\$650,000
020221.17 2017	Statewide	Communication and Outreach	Creative Services	Work includes equipment, training and management to realize efficiencies and enhance communication with MaineDOT's customers.	\$450,000

ID/Year	Municipality	Scope	Name	Description	Funding
020221.18 2018	Statewide	Communication and Outreach	Creative Services	Work includes equipment, training and management to realize efficiencies and enhance communication with MaineDOT's customers.	\$460,000
020221.19 2019	Statewide	Communication and Outreach	Creative Services	Work includes equipment, training and management to realize efficiencies and enhance communication with MaineDOT's customers.	\$470,000
020223.17 2017	Statewide	Policy Planning and Research	Pooled Fund Projects	Includes National Cooperative Highway Research Program (NCHRP), Transportation Research Board (TRB), New England Consortium, Clean Roads Initiative and American Association of State Highway Transportation Officials (AASHTO).	\$404,000
020223.18 2018	Statewide	Policy Planning and Research	Pooled Fund Projects	Includes National Cooperative Highway Research Program (NCHRP), Transportation Research Board (TRB), New England Consortium, Clean Roads Initiative and American Association of State Highway Transportation Officials (AASHTO).	\$404,000
020223.19 2019	Statewide	Policy Planning and Research	Pooled Fund Projects	Includes National Cooperative Highway Research Program (NCHRP), Transportation Research Board (TRB), New England Consortium, Clean Roads Initiative and American Association of State Highway Transportation Officials (AASHTO).	\$404,000
020224.17 2017	Statewide	Communication and Outreach	Local Technical Assistance Program	The Maine Local Roads Center provides training and assistance to local road/bridge managers in 502 municipalities. The Center is one of 50+ Local Technical Assistance Programs (LTAP) established by the FHWA.	\$350,000
020224.18 2018	Statewide	Communication and Outreach	Local Technical Assistance Program	The Maine Local Roads Center provides training and assistance to local road/bridge managers in 502 municipalities. The Center is one of 50+ Local Technical Assistance Programs (LTAP) established by the FHWA.	\$350,000
020224.19 2019	Statewide	Communication and Outreach	Local Technical Assistance Program	The Maine Local Roads Center provides training and assistance to local road/bridge managers in 502 municipalities. The Center is one of 50+ Local Technical Assistance Programs (LTAP) established by the FHWA.	\$350,000
020237.17 2017	Statewide	MaineDOT Multimodal System Operations	Various Locations	Improvements at MaineDOT Visitor Information Centers.	\$125,000
020237.18 2018	Statewide	MaineDOT Multimodal System Operations	Various Locations	Improvements at MaineDOT Visitor Information Centers.	\$125,000

ID/Year	Municipality	Scope	Name	Description	Funding
020237.19 2019	Statewide	MaineDOT Multimodal System Operations	Various Locations	Improvements at MaineDOT Visitor Information Centers.	\$125,000
020523.17 2017	Statewide	Administration	Legal Services	Provides legal advice and representation, contracts for specialized legal consultants, prepares title abstracts and provides other real estate support to MaineDOT and other state agencies.	\$1,215,000
020523.18 2018	Statewide	Administration	Legal Services	Provides legal advice and representation, contracts for specialized legal consultants, prepares title abstracts and provides other real estate support to MaineDOT and other state agencies.	\$1,230,000
020523.19 2019	Statewide	Administration	Legal Services	Provides legal advice and representation, contracts for specialized legal consultants, prepares title abstracts and provides other real estate support to MaineDOT and other state agencies.	\$1,230,000
020524.17 2017	Statewide	Administration	Finance and Administration	Support to enhance the accuracy of financial forecasting and promoting integrity in the administration of transportation programs and funds.	\$3,900,000
020524.18 2018	Statewide	Administration	Finance and Administration	Support to enhance the accuracy of financial forecasting and promoting integrity in the administration of transportation programs and funds.	\$4,100,000
020524.19 2019	Statewide	Administration	Finance and Administration	Support to enhance the accuracy of financial forecasting and promoting integrity in the administration of transportation programs and funds.	\$4,300,000
020541.17 2017	Statewide	Communication and Outreach	Media Outreach	Efforts to educate the public about the importance of Work Zone Safety.	\$40,000
020541.18 2018	Statewide	Communication and Outreach	Media Outreach	Efforts to educate the public about the importance of Work Zone Safety.	\$40,000
020541.19 2019	Statewide	Communication and Outreach	Media Outreach	Efforts to educate the public about the importance of Work Zone Safety.	\$40,000

ID/Year	Municipality	Scope	Name	Description	Funding
020580.17 2017	Statewide	MaineDOT Highway System Operations	River Gauges	River Gauge operation fees.	\$80,000
020580.18 2018	Statewide	MaineDOT Highway System Operations	River Gauges	River Gauge operation fees.	\$80,000
020580.19 2019	Statewide	MaineDOT Highway System Operations	River Gauges	River Gauge operation fees.	\$80,000
020767.17 2017	Statewide	External System Operations Public Transportation	Rural Transit Intercity	FTA Section 5311 - Intercity Capital / Operating - statewide transit agencies RURAL.	\$2,028,066
020767.18 2018	Statewide	External System Operations Public Transportation	Rural Transit Intercity	FTA Section 5311 - Intercity Capital / Operating - statewide transit agencies RURAL.	\$2,028,066
020767.19 2019	Statewide	External System Operations Public Transportation	Rural Transit Intercity	FTA Section 5311 - Intercity Capital / Operating - statewide transit agencies RURAL.	\$2,028,066
020769.00 2017	Statewide	External System Operations Public Transportation	Rural Transit RTAP	FTA Section 5311 for Rural Transit Assistance Program (RTAP) - statewide transit agencies RURAL.	\$141,583
020787.17 2017	Statewide	External System Operations Public Transportation	Rural Transit Administration	FTA Section 5311 for Administrative Assistance - statewide transit agencies RURAL.	\$2,296,604
020787.18 2018	Statewide	External System Operations Public Transportation	Rural Transit Administration	FTA Section 5311 for Administrative Assistance - statewide transit agencies RURAL.	\$2,296,604
020787.19 2019	Statewide	External System Operations Public Transportation	Rural Transit Administration	FTA Section 5311 for Administrative Assistance - statewide transit agencies RURAL	\$2,296,604

ID/Year	Municipality	Scope	Name	Description	Funding
020789.17 2017	Statewide	External System Operations Public Transportation	Rural Transit Operating	FTA Section 5311 for Operating Assistance - statewide transit agencies RURAL.	\$5,831,230
020789.18 2018	Statewide	External System Operations Public Transportation	Rural Transit Operating	FTA Section 5311 for Operating Assistance - statewide transit agencies RURAL.	\$5,831,230
020789.19 2019	Statewide	External System Operations Public Transportation	Rural Transit Operating	FTA Section 5311 for Operating Assistance - statewide transit agencies RURAL.	\$5,831,230
020793.17 2017	Statewide	External System Operations Public Transportation	GO Maine	GO Maine Activities. A partnership with the Maine Turnpike Authority to provide statewide commuting options.	\$45,000
020793.18 2018	Statewide	External System Operations Public Transportation	GO Maine	GO Maine Activities . A partnership with the Maine Turnpike Authority to provide statewide commuting options.	\$45,000
020793.19 2019	Statewide	External System Operations Public Transportation	GO Maine	GO Maine Activities. A partnership with the Maine Turnpike Authority to provide statewide commuting options.	\$45,000
020819.17 2017	Statewide	Work Program Management Capital Project Support	Materials Research	Materials research in coordination with highway construction projects.	\$300,000
020819.18 2018	Statewide	Work Program Management Capital Project Support	Materials Research	Materials research in coordination with highway construction projects.	\$300,000
020819.19 2019	Statewide	Work Program Management Capital Project Support	Materials Research	Materials research in coordination with highway construction projects.	\$300,000
020820.17 2017	Statewide	Work Program Management Capital Project Support	Geotechnical Field Work	Perform geotechnical field work for several highway and bridge projects prior to STIP approval to expedite delivery.	\$100,000

ID/Year	Municipality	Scope	Name	Description	Funding
020820.18 2018	Statewide	Work Program Management Capital Project Support	Geotechnical Field Work	Perform geotechnical field work for several highway and bridge projects prior to STIP approval to expedite delivery.	\$100,000
020820.19 2019	Statewide	Work Program Management Capital Project Support	Geotechnical Field Work	Perform geotechnical field work for several highway and bridge projects prior to STIP approval to expedite delivery.	\$100,000
020821.17 2017	Statewide	MaineDOT Highway System Operations	Landscaping	Landscaping support associated with high profile projects.	\$52,000
020821.18 2018	Statewide	MaineDOT Highway System Operations	Landscaping	Landscaping support associated with high profile projects.	\$52,000
020821.19 2019	Statewide	MaineDOT Highway System Operations	Landscaping	Landscaping support associated with high profile projects.	\$52,000
020822.17 2017	Statewide	Work Program Management Planning and Research	AASHTO Technical Services	Annual contributions to the AASHTO Technical Services Program for initiatives such as pavement and bridge preservation technical transfer, new product evaluation, material standards development and sustainable transportation technical assistance.	\$101,000
020822.18 2018	Statewide	Work Program Management Planning and Research	AASHTO Technical Services	Annual contributions to the AASHTO Technical Services Program for initiatives such as pavement and bridge preservation technical transfer, new product evaluation, material standards development and sustainable transportation technical assistance.	\$101,000
020822.19 2019	Statewide	Work Program Management Planning and Research	AASHTO Technical Services	Annual contributions to the AASHTO Technical Services Program for initiatives such as pavement and bridge preservation technical transfer, new product evaluation, material standards development and sustainable transportation technical assistance.	\$101,000
020823.00 2017	Statewide	Work Program Management Financial Administration	Bond Principal/Interest	The repayment of GARVEE bonds for Calendar Years 2017, 2018 and 2019.	\$66,437,723
020825.17 2017	Statewide	Communication and Outreach	Business and Community Relations	The Business and Community Relations Office provides a communication interface with community leaders, business, law enforcement, chambers of commerce and other stakeholder organizations.	\$210,000

ID/Year	Municipality	Scope	Name	Description	Funding
020825.18 2018	Statewide	Communication and Outreach	Business and Community Relations	The Business and Community Relations Office provides a communication interface with community leaders, business, law enforcement, chambers of commerce and other stakeholder organizations.	\$215,000
020825.19 2019	Statewide	Communication and Outreach	Business and Community Relations	The Business and Community Relations Office provides a communication interface with community leaders, business, law enforcement, chambers of commerce and other stakeholder organizations.	\$220,000
020826.17 2017	Statewide	Information Technology Support	CVISN	Annual cost-share for Commercial Vehicle Information Systems and Networks (CVISN) and system maintenance.	\$90,000
020826.18 2018	Statewide	Information Technology Support	CVISN	Annual cost-share for Commercial Vehicle Information Systems and Networks (CVISN) and system maintenance.	\$90,000
020826.19 2019	Statewide	Information Technology Support	CVISN	Annual cost-share for Commercial Vehicle Information Systems and Networks (CVISN) and system maintenance.	\$90,000
020829.17 2017	Statewide	Policy Planning and Research	Multimodal Planning Division	Multimodal planning, administration, and support for bicycle, pedestrian, and other multimodal projects.	\$132,000
020829.18 2018	Statewide	Policy Planning and Research	Multimodal Planning Division	Multimodal planning, administration, and support for bicycle, pedestrian, and other multimodal projects.	\$134,000
020829.19 2019	Statewide	Policy Planning and Research	Multimodal Planning Division	Multimodal planning, administration, and support for bicycle, pedestrian, and other multimodal projects.	\$134,000
020830.17 2017	Statewide	Policy Planning and Research	Municipal Coordination	Multimodal Planning, Administration, and Support for Aviation, Bicycle/Pedestrian, Ferry Service and Transit.	\$50,000
020830.18 2018	Statewide	Policy Planning and Research	Municipal Coordination	Multimodal Planning, Administration, and Support for Aviation, Bicycle/Pedestrian, Ferry Service and Transit.	\$50,000

ID/Year	Municipality	Scope	Name	Description	Funding
020830.19 2019	Statewide	Policy Planning and Research	Municipal Coordination	Multimodal Planning, Administration, and Support for Aviation, Bicycle/Pedestrian, Ferry Service and Transit.	\$50,000
020831.17 2017	Statewide	MaineDOT Highway System Operations	Data Collection Vehicle	Operating costs for the Department's Data Collection Vehicle (ARAN).	\$200,000
020831.18 2018	Statewide	MaineDOT Highway System Operations	Data Collection Vehicle	Operating costs for the Department's Data Collection Vehicle (ARAN).	\$200,000
020831.19 2019	Statewide	MaineDOT Highway System Operations	Data Collection Vehicle	Operating costs for the Department's Data Collection Vehicle (ARAN).	\$200,000
020832.00 2017	Statewide	Policy Planning and Research	Bridge Load Capacity	Complete load testing and analysis on ten bridges.	\$100,000
020833.00 2017	Statewide	Policy Planning and Research	Coastal Risk Management	Further develop and implement a risk-based process that includes sea level rise and storm surge planning, into transportation planning for coastal transportation assets.	\$80,000
020834.00 2017	Statewide	Policy Planning and Research	Invasive Plants Investigation	Investigate the benefits and methods of re-establishing native species and impacts of invasive species and incorporate into our roadside management program.	\$109,000
020835.00 2017	Statewide	Policy Planning and Research	Roadside Habitat	Handbook on Maine Native Plants and Grasses for Roadside Habitat. Develop guidelines for re-establishing native plants along our roadside.	\$15,000
021792.00 2017 HCP 1	Statewide	Maintenance	Interstate 295 NB	Replacement of 25 variable speed limit signs on Interstate 295.	\$675,000
021800.00 2017	Statewide	Communication and Outreach	Defensive Driving Training	Municipal defensive driving training.	\$15,000

ID/Year	Municipality	Scope	Name	Description	Funding
021855.00 2017	Statewide	MaineDOT Multimodal System Operations	Various Locations	Visitors Information Centers Statewide Paving.	\$75,000
021912.17 2017	Statewide	MaineDOT Highway System Operations	Weigh in Motion (WIM)	Weigh in Motion (WIM) data processing.	\$25,000
021912.18 2018	Statewide	MaineDOT Highway System Operations	Weigh in Motion (WIM)	Weigh in Motion (WIM) data processing.	\$25,000
021912.19 2019	Statewide	MaineDOT Highway System Operations	Weigh in Motion (WIM)	Weigh in Motion (WIM) data processing.	\$25,000
022001.17 2017	Statewide	Administration	Project Development	Capital project development and production.	\$450,000
022001.18 2018	Statewide	Administration	Project Development	Capital project development and production.	\$450,000
022001.19 2019	Statewide	Administration	Project Development	Capital project development and production.	\$450,000
022002.17 2017	Statewide	Work Program Management Capital Project Support	Construction Contracts	Construction contracts development, procurement and payment.	\$625,000
022002.18 2018	Statewide	Work Program Management Capital Project Support	Construction Contracts	Construction contracts development, procurement and payment.	\$625,000
022002.19 2019	Statewide	Work Program Management Capital Project Support	Construction Contracts	Construction contracts development, procurement and payment.	\$625,000

ID/Year	Municipality	Scope	Name	Description	Funding
022004.17 2017	Statewide	MaineDOT Building and Lot Maintenance	Building Rent	Project development rental of statewide facilities.	\$200,000
022004.18 2018	Statewide	MaineDOT Building and Lot Maintenance	Building Rent	Project development rental of statewide facilities.	\$200,000
022004.19 2019	Statewide	MaineDOT Building and Lot Maintenance	Building Rent	Project development rental of statewide facilities.	\$200,000
022005.17 2017	Statewide	Work Program Management Capital Project Support	Property Acquisition	Property management and acquisition.	\$800,000
022005.18 2018	Statewide	Work Program Management Capital Project Support	Property Acquisition	Property management and acquisition.	\$800,000
022005.19 2019	Statewide	Work Program Management Capital Project Support	Property Acquisition	Property management and acquisition.	\$800,000
022006.17 2017	Statewide	Work Program Management Capital Project Support	Survey	Survey project support and equipment.	\$1,100,000
022006.18 2018	Statewide	Work Program Management Capital Project Support	Survey	Survey project support and equipment.	\$1,100,000
022006.19 2019	Statewide	Work Program Management Capital Project Support	Survey	Survey project support and equipment.	\$1,100,000
022007.17 2017	Statewide	Work Program Management Capital Project Support	Multimodal Engineering	Multimodal project engineering and development.	\$425,000

ID/Year	Municipality	Scope	Name	Description	Funding
022007.18 2018	Statewide	Work Program Management Capital Project Support	Multimodal Engineering	Multimodal project engineering and development.	\$425,000
022007.19 2019	Statewide	Work Program Management Capital Project Support	Multimodal Engineering	Multimodal project engineering and development.	\$425,000
022008.17 2017	Statewide	Work Program Management Capital Project Support	Multimodal Production	Multimodal design and construction program management and support.	\$530,000
022008.18 2018	Statewide	Work Program Management Capital Project Support	Multimodal Production	Multimodal design and construction program management and support.	\$530,000
022008.19 2019	Statewide	Work Program Management Capital Project Support	Multimodal Production	Multimodal design and construction program management and support.	\$530,000
022009.17 2017	Statewide	Work Program Management Capital Project Support	Design and Construction Support	Bridge Design/Construction Program Management and Project Support.	\$975,000
022009.18 2018	Statewide	Work Program Management Capital Project Support	Design and Construction Support	Bridge Design/Construction Program Management and Project Support.	\$975,000
022009.19 2019	Statewide	Work Program Management Capital Project Support	Design and Construction Support	Bridge Design/Construction Program Management and Project Support.	\$975,000
022010.17 2017	Statewide	Work Program Management Capital Project Support	Construction Support	Highway Design/Construction Program Management and Project Support.	\$2,250,000
022010.18 2018	Statewide	Work Program Management Capital Project Support	Construction Support	Highway Design/Construction Program Management and Project Support.	\$2,250,000

ID/Year	Municipality	Scope	Name	Description	Funding
022010.19 2019	Statewide	Work Program Management Capital Project Support	Construction Support	Highway Design/Construction Program Management and Project Support.	\$2,250,000
022011.17 2017	Statewide	Work Program Management Capital Project Support	Materials Testing	Materials Exploration and Testing Services and Equipment.	\$450,000
022011.18 2018	Statewide	Work Program Management Capital Project Support	Materials Testing	Materials Exploration and Testing Services and Equipment.	\$450,000
022011.19 2019	Statewide	Work Program Management Capital Project Support	Material Testing	Materials Exploration and Testing Services and Equipment.	\$450,000
022012.17 2017	Statewide	Work Program Management Capital Project Support	Quality Assurance	Materials Quality Assurance Program and project support.	\$1,100,000
022012.18 2018	Statewide	Work Program Management Capital Project Support	Quality Assurance	Materials Quality Assurance Program and project support.	\$1,100,000
022012.19 2019	Statewide	Work Program Management Capital Project Support	Quality Assurance	Materials Quality Assurance Program and project support.	\$1,100,000
022015.17 2017	Statewide	Work Program Management Administration	Engineering Oversight	Engineering oversight, evaluation and enhancements to Maine's transportation system.	\$250,000
022015.18 2018	Statewide	Work Program Management Administration	Engineering Oversight	Engineering oversight, evaluation and enhancements to Maine's transportation system.	\$250,000
022015.19 2019	Statewide	Work Program Management Administration	Engineering Oversight	Engineering oversight, evaluation and enhancements to Maine's transportation system.	\$250,000

ID/Year	Municipality	Scope	Name	Description	Funding
022017.17 2017	Statewide	Administration	Engineering Software	Direct labor and operating costs for administration, user support, and development of the Department's CADD system.	\$300,000
022017.18 2018	Statewide	Administration	Engineering Software	Direct labor and operating costs for administration, user support, and development of the Department's CADD system.	\$300,000
022017.19 2019	Statewide	Administration	Engineering Software	Direct labor and operating costs for administration, user support, and development of the Department's CADD system.	\$300,000
022020.17 2017	Statewide	Work Program Management Compliance Activities	Environmental Coordination	Environmental Coordination (inter- and intra-agency).	\$900,000
022020.18 2018	Statewide	Work Program Management Compliance Activities	Environmental Coordination	Environmental Coordination (inter- and intra-agency).	\$900,000
022020.19 2019	Statewide	Work Program Management Compliance Activities	Environmental Coordination	Environmental Coordination (inter- and intra-agency).	\$900,000
022025.17 2017	Statewide	Work Program Management Safety Management	Safety Office	Oversight, evaluation and enhancement of transportation safety operations and improvements statewide.	\$210,000
022025.18 2018	Statewide	Work Program Management Safety Management	Safety Office	Oversight, evaluation and enhancement of transportation safety operations and improvements statewide.	\$220,000
022025.19 2019	Statewide	Work Program Management Safety Management	Safety Office	Oversight, evaluation and enhancement of transportation safety operations and improvements statewide.	\$230,000
022026.17 2017	Statewide	Administration	Office of Freight and Business Services	The Office of Freight and Business Services (OFBS) forms policy, programs, and projects that improve Maine's freight transportation network as a cohesive system to provide more choices to shippers.	\$785,342

ID/Year	Municipality	Scope	Name	Description	Funding
022026.18 2018	Statewide	Administration	Office of Freight and Business Services	The Office of Freight and Business Services (OFBS) forms policy, programs, and projects that improve Maine's freight transportation network as a cohesive system to provide more choices to shippers.	\$809,824
022026.19 2019	Statewide	Administration	Office of Freight and Business Services	The Office of Freight and Business Services (OFBS) forms policy, programs, and projects that improve Maine's freight transportation network as a cohesive system to provide more choices to shippers.	\$813,684
022028.17 2017	Statewide	Policy Planning and Research	Research Initiative	Surface Transportation Research: Anticipated funding for future federally mandated research initiatives.	\$90,000
022028.18 2018	Statewide	Policy Planning and Research	Research Initiative	Surface Transportation Research: Anticipated funding for future federally mandated research initiatives.	\$175,000
022028.19 2019	Statewide	Policy Planning and Research	Research Initiative	Surface Transportation Research: Anticipated funding for future federally mandated research initiatives.	\$90,000
022029.17 2017	Statewide	Employee Education and Training	Employee Development	Occupational safety, training, education and wellness to reduce costs and increase staff productivity.	\$420,000
022029.18 2018	Statewide	Employee Education and Training	Employee Development	Occupational safety, training, education and wellness to reduce costs and increase staff productivity.	\$441,000
022029.19 2019	Statewide	Employee Education and Training	Employee Development	Occupational safety, training, education and wellness to reduce costs and increase staff productivity.	\$441,000
022031.17 2017	Statewide	Administration	STACAP	State Cost Allocation Plan (STACAP) enables the Maine's Controller's Office and central government to recover the cost of providing un-billed central services to state programs that operate with federal and/or special revenue funds.	\$1,000,000
022031.18 2018	Statewide	Administration	STACAP	State Cost Allocation Plan (STACAP) enables the Maine's Controller's Office and central government to recover the cost of providing un-billed central services to state programs that operate with federal and/or special revenue funds.	\$1,000,000

ID/Year	Municipality	Scope	Name	Description	Funding
022031.19 2019	Statewide	Administration	STACAP	State Cost Allocation Plan (STACAP) enables the Maine's Controller's Office and central government to recover the cost of providing un-billed central services to state programs that operate with federal and/or special revenue funds.	\$1,000,000
022032.17 2017	Statewide	Information Technology Support	Information Technology Expenditures	Technology charges incurred in the support, development and maintenance of MaineDOT's information technology systems.	\$10,673,659
022032.18 2018	Statewide	Information Technology Support	Information Technology Expenditures	Technology charges incurred in the support, development and maintenance of MaineDOT's information technology systems.	\$13,800,633
022032.19 2019	Statewide	Information Technology Support	Information Technology Expenditures	Technology charges incurred in the support, development and maintenance of MaineDOT's information technology systems.	\$13,710,521
022033.17 2017	Statewide	Inventory and Performance Management	Information Development	To provide ongoing process review and appropriate management tools to increase Department efficiency, effectiveness and transparency to the public.	\$510,000
022033.18 2018	Statewide	Inventory and Performance Management	Information Development	To provide ongoing process review and appropriate management tools to increase Department efficiency, effectiveness and transparency to the public.	\$510,000
022033.19 2019	Statewide	Inventory and Performance Management	Information Development	To provide ongoing process review and appropriate management tools to increase Department efficiency, effectiveness and transparency to the public.	\$510,000
022034.17 2017	Statewide	MaineDOT Highway System Operations	Operation of ITS Field Devices	Operation of Intelligent Transportation Systems (ITS) field devices. These systems will help drivers avoid hazards and manage congestion.	\$265,000
022034.18 2018	Statewide	MaineDOT Highway System Operations	Operation of ITS Field Devices	Operation of Intelligent Transportation Systems (ITS) field devices. These systems will help drivers avoid hazards and manage congestion.	\$265,000
022034.19 2019	Statewide	MaineDOT Highway System Operations	Operation of ITS Field Devices	Operation of Intelligent Transportation Systems (ITS) field devices. These systems will help drivers avoid hazards and manage congestion.	\$265,000

ID/Year	Municipality	Scope	Name	Description	Funding
022035.17 2017	Statewide	Inventory and Performance Management	Bridge Inspections	Bridge inspections to include scour evaluation and testing of bridges.	\$4,800,000
022035.18 2018	Statewide	Inventory and Performance Management	Bridge Inspections	Bridge inspections to include scour evaluation and testing of bridges.	\$4,500,000
022035.19 2019	Statewide	Inventory and Performance Management	Bridge Inspections	Bridge inspections to include scour evaluation and testing of bridges.	\$4,500,000
022037.17 2017	Statewide	MaineDOT Highway System Operations	ATMS/TIS Operations	Operations for Advanced Traffic Management System (ATMS) and Traveler Information System (TIS).	\$200,000
022037.18 2018	Statewide	MaineDOT Highway System Operations	ATMS/TIS Operations	Operations for Advanced Traffic Management System (ATMS) and Traveler Information System (TIS).	\$200,000
022037.19 2019	Statewide	MaineDOT Highway System Operations	ATMS/TIS Operations	Operations for Advanced Traffic Management System (ATMS) and Traveler Information System (TIS).	\$200,000
022038.17 2017	Statewide	Work Program Management Compliance Activities	Civil Rights	Responsible for general civil rights issues and specific legal requirements related to civil rights under state and federal law.	\$315,000
022038.18 2018	Statewide	Work Program Management Compliance Activities	Civil Rights	Responsible for general civil rights issues and specific legal requirements related to civil rights under state and federal law.	\$315,000
022038.19 2019	Statewide	Work Program Management Compliance Activities	Civil Rights	Responsible for general civil rights issues and specific legal requirements related to civil rights under state and federal law.	\$315,000
022039.17 2017	Statewide	Work Program Management Compliance Activities	DBE Support Services	Combination of federal grant and federal funds for the Disadvantaged Business Enterprise Program federally funded highway projects and contracts.	\$100,000

ID/Year	Municipality	Scope	Name	Description	Funding
022039.18 2018	Statewide	Work Program Management Compliance Activities	DBE Support Services	Combination of federal grant and federal funds for the Disadvantaged Business Enterprise Program federally funded highway projects and contracts.	\$100,000
022039.19 2019	Statewide	Work Program Management Compliance Activities	DBE Support Services	Combination of federal grant and federal funds for the Disadvantaged Business Enterprise Program federally funded highway projects and contracts.	\$100,000
022040.17 2017	Statewide	Work Program Management Compliance Activities	OJT Support	Combination of federal grant and federal funds for services to promote and increase diversity in employment in highway construction trades and on federally funded projects.	\$35,000
022040.18 2018	Statewide	Work Program Management Compliance Activities	OJT Support	Combination of federal grant and federal funds for services to promote and increase diversity in employment in highway construction trades and on federally funded projects.	\$35,000
022040.19 2019	Statewide	Work Program Management Compliance Activities	OJT Support	Combination of federal grant and federal funds for services to promote and increase diversity in employment in highway construction trades and on federally funded projects.	\$35,000
022042.17 2017	Statewide	Communication and Outreach	Diversity Education	Funding to promote education and employment in the trades to support economic opportunity for individuals in Maine. (State Funding).	\$28,000
022042.18 2018	Statewide	Communication and Outreach	Diversity Education	Funding to promote education and employment in the trades to support economic opportunity for individuals in Maine. (State Funding).	\$18,000
022042.19 2019	Statewide	Communication and Outreach	Diversity Education	Funding to promote education and employment in the trades to support economic opportunity for individuals in Maine. (State Funding).	\$20,000
022043.17 2017	Statewide	Communication and Outreach	NSTI	Annual FHWA National Summer Transportation Institute grant funding (NSTI) to support youth education in transportation related professions.	\$35,000
022043.18 2018	Statewide	Communication and Outreach	NSTI	Annual FHWA National Summer Transportation Institute grant funding (NSTI) to support youth education in transportation related professions.	\$35,000

ID/Year	Municipality	Scope	Name	Description	Funding
022043.19 2019	Statewide	Communication and Outreach	NSTI	Annual FHWA National Summer Transportation Institute grant funding (NSTI) to support youth education in transportation related professions.	\$35,000
022046.17 2017	Statewide	External System Operations Public Transportation	NNEPRA Operating	Northern New England Passenger Rail Authority operating assistance.	\$11,834,735
022046.18 2018	Statewide	External System Operations Public Transportation	NNEPRA Operating	Northern New England Passenger Rail Authority operating assistance.	\$11,834,735
022046.19 2019	Statewide	External System Operations Public Transportation	NNEPRA Operating	Northern New England Passenger Rail Authority operating assistance.	\$11,834,735
022154.17 2017	Statewide	Work Program Management Planning and Research	Health-Wellness Efforts	Healthy Workforce Initiative.	\$400,000
022154.18 2018	Statewide	Work Program Management Planning and Research	Health-Wellness Efforts	Healthy Workforce Initiative.	\$400,000
022154.19 2019	Statewide	Work Program Management Planning and Research	Health-Wellness Efforts	Healthy Workforce Initiative.	\$400,000
022160.17 2017	Statewide	Information Technology Support	LIDAR Acquisition	Light detection and ranging (LIDAR) equipment acquisition.	\$125,000
022160.18 2018	Statewide	Information Technology Support	LIDAR Aquisition	Light detection and ranging (LIDAR) equipment acquisition.	\$125,000
022160.19 2019	Statewide	Inventory and Performance Management	LIDAR Aquisition	Light detection and ranging (LIDAR) equipment acquisition.	\$125,000

ID/Year	Municipality	Scope	Name	Description	Funding
022198.17 2017	Statewide	MaineDOT Highway System Operations	Survey Equipment	Purchase of survey equipment.	\$300,000
022198.18 2018	Statewide	MaineDOT Highway System Operations	Survey Equipment	Purchase of survey equipment.	\$300,000
022198.19 2019	Statewide	MaineDOT Highway System Operations	Survey Equipment	Purchase of survey equipment.	\$300,000
022200.17 2017	Statewide	Communication and Outreach	Pedestrian Safety Outreach	Pedestrian safety outreach to targeted populations.	\$25,000
022200.18 2018	Statewide	Communication and Outreach	Pedestrian Safety Outreach	Pedestrian safety outreach to targeted populations.	\$25,000
022200.19 2019	Statewide	Communication and Outreach	Pedestrian Safety Outreach	Pedestrian safety outreach to targeted populations.	\$25,000
022515.00 2017	Statewide	Work Program Management Maintenance and Operations	Salt/Sand	Municipal Sand / Salt Program. This allocation will conclude the Program by reimbursing remaining municipalities for their eligible sand and salt buildings.	\$3,000,000
022767.17 2017	Statewide	External System Operations Public Transportation	Statewide Transit Administration	FTA Section 5310 Statewide Administration.	\$62,361
022767.18 2018	Statewide	External System Operations Public Transportation	Statewide Transit Administration	FTA Section 5310 Statewide Administration.	\$62,361
022767.19 2019	Statewide	External System Operations Public Transportation	Statewide Transit Administration	FTA Section 5310 Statewide Administration.	\$62,361

ID/Year	Municipality	Scope	Name	Description	Funding
022768.17 2017	Statewide	External System Operations Public Transportation	Rural Transit Administration	FTA Section 5311 Statewide Administration.	\$676,022
022768.18 2018	Statewide	External System Operations Public Transportation	Rural Transit Administration	FTA Section 5311 Statewide Administration.	\$676,022
022768.19 2019	Statewide	External System Operations Public Transportation	Rural Transit Administration	FTA Section 5311 Statewide Administration.	\$676,022
022770.17 2017	Statewide	External System Operations Public Transportation	Urban Transit Planning	FTA Section 5303 for Metropolitan Planning Statewide. Funds to be transferred to FHWA for MPOs under the Consolidated Planning Grant Program.	\$530,054
022770.18 2018	Statewide	External System Operations Public Transportation	Urban Transit Planning	FTA Section 5303 for Metropolitan Planning Statewide. Funds to be transferred to FHWA for MPOs under the Consolidated Planning Grant Program.	\$530,054
022770.19 2019	Statewide	External System Operations Public Transportation	Urban Transit Planning	FTA Section 5303 for Metropolitan Planning Statewide. Funds to be transferred to FHWA for MPOs under the Consolidated Planning Grant Program.	\$530,054
022771.17 2017	Statewide	MaineDOT Multimodal System Operations	Urban Transit Planning	FTA Section 5304 for statewide Urban Transit Planning.	\$140,485
022771.18 2018	Statewide	MaineDOT Multimodal System Operations	Urban Transit Planning	FTA Section 5304 for statewide Urban Transit Planning.	\$140,485
022771.19 2019	Statewide	MaineDOT Multimodal System Operations	Urban Transit Planning	FTA Section 5304 for statewide Urban Transit Planning.	\$140,485
022780.17 2017	Statewide	External System Operations Public Transportation	Rural Transit RTAP	FTA Section 5311 for Rural Transit Assistance Program (RTAP) - statewide transit agencies RURAL.	\$141,583

ID/Year	Municipality	Scope	Name	Description	Funding
022780.18 2018	Statewide	External System Operations Public Transportation	Rural Transit RTAP	FTA Section 5311 for Rural Transit Assistance Program (RTAP) - statewide transit agencies RURAL.	\$141,583
022780.19 2019	Statewide	External System Operations Public Transportation	Rural Transit RTAP	FTA Section 5311 for Rural Transit Assistance Program (RTAP) - statewide transit agencies RURAL.	\$141,583
022940.00 2019	Statewide	Maintenance	Interstate 95	Interstate ITS Variable Speed Limit sign replacement. 25 locations.	\$685,000
023002.00 2017	Statewide	Policy Planning and Research	Interstate Study	Feasibility analysis to identify and prioritize specific alternatives to improve the efficiency and safety of MaineDOT's share of the Interstate with emphasis on Interstate 295 between Scarborough and Brunswick over the next 20 years.	\$100,000
023046.17 2017	Statewide	Work Program Management Maintenance and Operations	Project Investment	Resources to leverage investment and facilitate opportune multimodal projects.	\$3,931,250
023046.18 2018	Statewide	Work Program Management Maintenance and Operations	Project Investment	Resources to leverage investment and facilitate opportune multimodal projects.	\$3,923,763
024000.17 2017	Statewide	Work Program Management Administration	Bridge Management	Management of MaineDOT Bridge Asset Management System, including inventory, bridge data collection, asset priorities, customer service levels, performance reporting, and prioritization / scoping.	\$400,000
024000.18 2018	Statewide	Work Program Management Administration	Bridge Management	Management of MaineDOT Bridge Asset Management System, including inventory, bridge data collection, asset priorities, customer service levels, performance reporting, and prioritization / scoping.	\$400,000
024000.19 2019	Statewide	Work Program Management Administration	Bridge Management	Management of MaineDOT Bridge Asset Management System, including inventory, bridge data collection, asset priorities, customer service levels, performance reporting, and prioritization / scoping.	\$400,000
BR 22767 2017	Statewide	System Operations	Various Locations	24-Hour Operations Center.	\$535,000

ID/Year	Municipality	Scope	Name	Description	Funding
BR 22811 2018	Statewide	System Operations	Various Locations	24-Hour Operations Center.	\$550,000
BR 22873 2019	Statewide	System Operations	Various Locations	24-Hour Operations Center.	\$575,000
BR 22703 2017	Statewide	Crew Operations	Dept. Operations	Augusta Sign Shop operations.	\$620,000
BR 22849 2018	Statewide	Crew Operations	Dept. Operations	Augusta Sign Shop operations.	\$630,000
BR 22909 2019	Statewide	Crew Operations	Dept. Operations	Augusta Sign Shop operations.	\$650,000
BR 22766 2017	Statewide	Department, Bureau and Office Administration	Dept. Operations	Bureau of Maintenance and Operations Administration, Headquarters.	\$1,870,000
BR 22822 2018	Statewide	Department, Bureau and Office Administration	Dept. Operations	Bureau of Maintenance and Operations Administration, Headquarters.	\$1,900,000
BR 22903 2019	Statewide	Department, Bureau and Office Administration	Dept. Operations	Bureau of Maintenance and Operations Administration, Headquarters.	\$1,930,000
BR 22761 2017	Statewide	Department, Bureau and Office Administration	Dept. Operations	Bureau of Maintenance and Operations Administration, Region 1.	\$900,000
BR 22817 2018	Statewide	Department, Bureau and Office Administration	Dept. Operations	Bureau of Maintenance and Operations Administration, Region 1.	\$920,000

ID/Year	Municipality	Scope	Name	Description	Funding
BR 22898 2019	Statewide	Department, Bureau and Office Administration	Dept. Operations	Bureau of Maintenance and Operations Administration, Region 1.	\$935,000
BR 22762 2017	Statewide	Department, Bureau and Office Administration	Dept. Operations	Bureau of Maintenance and Operations Administration, Region 2.	\$1,250,000
BR 22818 2018	Statewide	Department, Bureau and Office Administration	Dept. Operations	Bureau of Maintenance and Operations Administration, Region 2.	\$1,250,000
BR 22899 2019	Statewide	Department, Bureau and Office Administration	Dept. Operations	Bureau of Maintenance and Operations Administration, Region 2.	\$1,250,000
BR 22763 2017	Statewide	Department, Bureau and Office Administration	Dept. Operations	Bureau of Maintenance and Operations Administration, Region 3.	\$1,165,000
BR 22819 2018	Statewide	Department, Bureau and Office Administration	Dept. Operations	Bureau of Maintenance and Operations Administration, Region 3.	\$1,165,000
BR 22900 2019	Statewide	Department, Bureau and Office Administration	Dept. Operations	Bureau of Maintenance and Operations Administration, Region 3.	\$1,165,000
BR 22764 2017	Statewide	Department, Bureau and Office Administration	Dept. Operations	Bureau of Maintenance and Operations Administration, Region 4.	\$1,350,000
BR 22820 2018	Statewide	Department, Bureau and Office Administration	Dept. Operations	Bureau of Maintenance and Operations Administration, Region 4.	\$1,350,000
BR 22901 2019	Statewide	Department, Bureau and Office Administration	Dept. Operations	Bureau of Maintenance and Operations Administration, Region 4.	\$1,350,000

ID/Year	Municipality	Scope	Name	Description	Funding
BR 22765 2017	Statewide	Department, Bureau and Office Administration	Dept. Operations	Bureau of Maintenance and Operations Administration, Region 5.	\$983,000
BR 22821 2018	Statewide	Department, Bureau and Office Administration	Dept. Operations	Bureau of Maintenance and Operations Administration, Region 5.	\$990,000
BR 22902 2019	Statewide	Department, Bureau and Office Administration	Dept. Operations	Bureau of Maintenance and Operations Administration, Region 5.	\$1,000,000
BR 22771 2017	Statewide	Communication and Outreach	Dept. Operations	Communication and Outreach - Bureau of Maintenance and Operations.	\$150,000
BR 22813 2018	Statewide	Communication and Outreach	Dept. Operations	Communication and Outreach - Bureau of Maintenance and Operations.	\$155,000
BR 22878 2019	Statewide	Communication and Outreach	Dept. Operations	Communication and Outreach - Bureau of Maintenance and Operations.	\$160,000
BR 22770 2017	Statewide	Contract Administration	Dept. Operations	Contract Administration - Bureau of Maintenance and Operations.	\$1,905,000
BR 22824 2018	Statewide	Contract Administration	Dept. Operations	Contract Administration - Bureau of Maintenance and Operations.	\$2,000,000
BR 22879 2019	Statewide	Contract Administration	Dept. Operations	Contract Administration - Bureau of Maintenance and Operations.	\$2,050,000
BR 22769 2017	Statewide	Asset Location Management	Dept. Operations	Data management, collection, processing and reporting - Bureau of Maintenance and Operations.	\$250,000

ID/Year	Municipality	Scope	Name	Description	Funding
BR 22823 2018	Statewide	Asset Location Management	Dept. Operations	Data management, collection, processing and reporting - Bureau of Maintenance and Operations.	\$250,000
BR 22881 2019	Statewide	Asset Location Management	Dept. Operations	Data management, collection, processing and reporting - Bureau of Maintenance and Operations.	\$250,000
BR 22754 2017	Statewide	Employee Education and Training	Dept. Operations	Employee Education and Training - Bureau of Maintenance and Operations.	\$4,828,000
BR 22814 2018	Statewide	Employee Education and Training	Dept. Operations	Employee Education and Training - Bureau of Maintenance and Operations.	\$4,980,000
BR 22883 2019	Statewide	Employee Education and Training	Dept. Operations	Employee Education and Training - Bureau of Maintenance and Operations.	\$5,150,000
BR 22790 2017	Statewide	Engineering and Professional Services	Various Locations	Engineering and Professional Services - Bureau of Maintenance and Operations.	\$1,100,000
BR 22842 2018	Statewide	Engineering and Professional Services	Various Locations	Engineering and Professional Services - Bureau of Maintenance and Operations.	\$1,200,000
BR 22896 2019	Statewide	Engineering and Professional Services	Various Locations	Engineering and Professional Services - Bureau of Maintenance and Operations.	\$1,225,000
BR 22773 2017	Statewide	Environmental Stewardship	Various Locations	Environmental Stewardship - Bureau of Maintenance and Operations.	\$920,000
BR 22816 2018	Statewide	Environmental Stewardship	Various Locations	Environmental Stewardship - Bureau of Maintenance and Operations.	\$980,000

ID/Year	Municipality	Scope	Name	Description	Funding
BR 22884 2019	Statewide	Environmental Stewardship	Various Locations	Environmental Stewardship - Bureau of Maintenance and Operations.	\$1,100,000
BR 22708 2017	Statewide	Custodial Maintenance	Various Locations	Statewide Integrated Vegetation Control.	\$3,600,000
BR 22833 2018	Statewide	Custodial Maintenance	Various Locations	Statewide Integrated Vegetation Control.	\$5,950,000
BR 22914 2019	Statewide	Custodial Maintenance	Various Locations	Statewide Integrated Vegetation Control.	\$6,150,000
BR 22768 2017	Statewide	System Operations	Various Locations	Statewide Intelligent Transportation System (ITS) Device Maintenance.	\$120,500
BR 22812 2018	Statewide	System Operations	Various Locations	Statewide Intelligent Transportation System (ITS) Device Maintenance.	\$176,000
BR 22887 2019	Statewide	System Operations	Various Locations	Statewide Intelligent Transportation System (ITS) Device Maintenance.	\$180,000
BR 22684 2017	Statewide	Custodial Maintenance	Various Locations	Statewide bridge cleaning, washing and sealing.	\$1,900,000
BR 22825 2018	Statewide	Custodial Maintenance	Various Locations	Statewide bridge cleaning, washing and sealing.	\$1,975,000
BR 22874 2019	Statewide	Custodial Maintenance	Various Locations	Statewide bridge cleaning, washing and sealing.	\$1,995,000

ID/Year	Municipality	Scope	Name	Description	Funding
BR 22693 2017	Statewide	Bridge and Structural Maintenance	Various Locations	Statewide bridge work and improvements.	\$3,725,300
BR 22836 2018	Statewide	Bridge and Structural Maintenance	Various Locations	Statewide bridge work and improvements.	\$10,750,000
BR 22875 2019	Statewide	Bridge and Structural Maintenance	Various Locations	Statewide bridge work and improvements.	\$10,950,000
BR 22686 2017	Statewide	Department Building and Lot Maintenance	Dept. Operations	Statewide building and lot maintenance.	\$9,950,000
BR 22827 2018	Statewide	Department Building and Lot Maintenance	Dept. Operations	Statewide building and lot maintenance.	\$9,950,000
BR 22876 2019	Statewide	Department Building and Lot Maintenance	Dept. Operations	Statewide building and lot maintenance.	\$9,975,000
BR 22687 2017	Statewide	Drainage Maintenance	Various Locations	Statewide catch basin and culvert cleaning.	\$1,400,000
BR 22828 2018	Statewide	Drainage Maintenance	Various Locations	Statewide catch basin and culvert cleaning.	\$1,450,000
BR 22877 2019	Statewide	Drainage Maintenance	Various Locations	Statewide catch basin and culvert cleaning.	\$1,500,000
BR 22688 2017	Statewide	Crew Operations	Dept. Operations	Statewide crew supervision and management.	\$5,830,000

ID/Year	Municipality	Scope	Name	Description	Funding
BR 22829 2018	Statewide	Crew Operations	Dept. Operations	Statewide crew supervision and management.	\$6,000,000
BR 22880 2019	Statewide	Crew Operations	Dept. Operations	Statewide crew supervision and management.	\$6,100,000
BR 22694 2017	Statewide	Drainage Maintenance	Various Locations	Statewide drainage maintenance and improvements.	\$5,850,000
BR 22837 2018	Statewide	Drainage Maintenance	Various Locations	Statewide drainage maintenance and improvements.	\$20,900,000
BR 22882 2019	Statewide	Drainage Maintenance	Various Locations	Statewide drainage maintenance and improvements.	\$21,500,000
BR 22689 2017	Statewide	Crew Operations	Dept. Operations	Statewide equipment service, repair and associated fleet costs.	\$8,860,000
BR 22830 2018	Statewide	Crew Operations	Dept. Operations	Statewide equipment service, repair and associated fleet costs.	\$9,125,000
BR 22885 2019	Statewide	Crew Operations	Dept. Operations	Statewide equipment service, repair and associated fleet costs.	\$9,260,000
BR 22690 2017	Statewide	Operational and Safety Maintenance	Various Locations	Statewide guardrail installation and maintenance.	\$1,830,000
BR 22831 2018	Statewide	Operational and Safety Maintenance	Various Locations	Statewide guardrail installation and maintenance.	\$1,900,000

ID/Year	Municipality	Scope	Name	Description	Funding
BR 22886 2019	Statewide	Operational and Safety Maintenance	Various Locations	Statewide guardrail installation and maintenance.	\$2,150,000
BR 22696 2017	Statewide	Custodial Maintenance	Various Locations	Statewide highway patrolling and inspecting.	\$1,765,000
BR 22839 2018	Statewide	Custodial Maintenance	Various Locations	Statewide highway patrolling and inspecting.	\$1,820,000
BR 22893 2019	Statewide	Custodial Maintenance	Various Locations	Statewide highway patrolling and inspecting.	\$1,850,000
BR 22759 2017	Statewide	Infrastructure Inspection and Inventory	Dept. Operations	Statewide infrastructure inspections and inventory.	\$1,260,000
BR 22815 2018	Statewide	Infrastructure Inspection and Inventory	Dept. Operations	Statewide infrastructure inspections and inventory.	\$1,300,000
BR 22888 2019	Statewide	Infrastructure Inspection and Inventory	Dept. Operations	Statewide infrastructure inspections and inventory.	\$1,320,000
BR 22692 2017	Statewide	Custodial Maintenance	Various Locations	Statewide litter and debris removal.	\$470,000
BR 22834 2018	Statewide	Custodial Maintenance	Various Locations	Statewide litter and debris removal.	\$490,000
BR 22889 2019	Statewide	Custodial Maintenance	Various Locations	Statewide litter and debris removal.	\$500,000

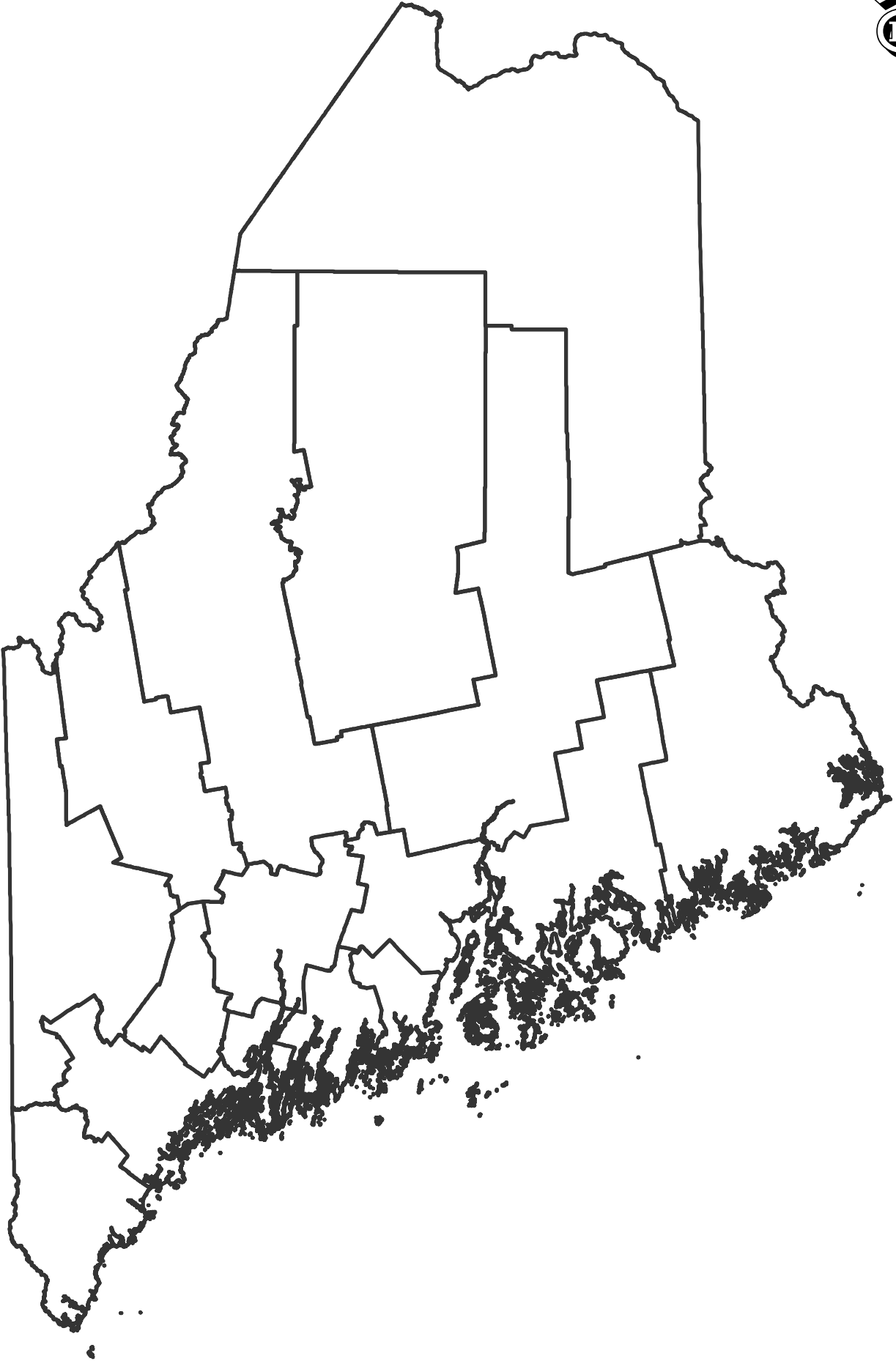
ID/Year	Municipality	Scope	Name	Description	Funding
BR 22760 2017	Statewide	Crew Operations	Dept. Operations	Statewide material processing and transport.	\$1,550,000
BR 22835 2018	Statewide	Crew Operations	Dept. Operations	Statewide material processing and transport.	\$1,650,000
BR 22890 2019	Statewide	Crew Operations	Dept. Operations	Statewide material processing and transport.	\$1,675,000
BR 22695 2017	Statewide	System Operations	Various Locations	Statewide movable bridge operations.	\$1,160,000
BR 22838 2018	Statewide	System Operations	Various Locations	Statewide movable bridge operations.	\$1,190,000
BR 22891 2019	Statewide	System Operations	Various Locations	Statewide movable bridge operations.	\$1,205,000
BR 22691 2017	Statewide	Custodial Maintenance	Various Locations	Statewide mowing.	\$900,000
BR 22845 2018	Statewide	Custodial Maintenance	Various Locations	Statewide mowing.	\$955,000
BR 22892 2019	Statewide	Custodial Maintenance	Various Locations	Statewide mowing.	\$965,000
BR 22697 2017	Statewide	Surface and Base Maintenance	Various Locations	Statewide pavement maintenance and repair.	\$4,470,000

ID/Year	Municipality	Scope	Name	Description	Funding
BR 22840 2018	Statewide	Surface and Base Maintenance	Various Locations	Statewide pavement maintenance and repair.	\$4,850,000
BR 22894 2019	Statewide	Surface and Base Maintenance	Various Locations	Statewide pavement maintenance and repair.	\$4,950,000
BR 22756 2017	Statewide	System Operations	Various Locations	Statewide permitting.	\$1,783,000
BR 22841 2018	Statewide	System Operations	Various Locations	Statewide permitting.	\$1,925,000
BR 22895 2019	Statewide	System Operations	Various Locations	Statewide permitting.	\$1,950,000
BR 22758 2017	Statewide	Custodial Maintenance	Various Locations	Statewide railroad maintenance.	\$340,000
BR 22843 2018	Statewide	Custodial Maintenance	Various Locations	Statewide railroad maintenance.	\$360,000
BR 22897 2019	Statewide	Custodial Maintenance	Various Locations	Statewide railroad maintenance.	\$365,000
BR 22700 2017	Statewide	Custodial Maintenance	Various Locations	Statewide rest area maintenance.	\$1,145,000
BR 22844 2018	Statewide	Custodial Maintenance	Various Locations	Statewide rest area maintenance.	\$1,180,000

ID/Year	Municipality	Scope	Name	Description	Funding
BR 22905 2019	Statewide	Custodial Maintenance	Various Locations	Statewide rest area maintenance.	\$1,200,000
BR 22698 2017	Statewide	Surface and Base Maintenance	Various Locations	Statewide roadway shoulder and base maintenance.	\$2,200,000
BR 22847 2018	Statewide	Surface and Base Maintenance	Various Locations	Statewide roadway shoulder and base maintenance.	\$2,280,000
BR 22907 2019	Statewide	Surface and Base Maintenance	Various Locations	Statewide roadway shoulder and base maintenance.	\$2,300,000
BR 22701 2017	Statewide	Surface and Base Maintenance	Various Locations	Statewide shoulder grading.	\$970,800
BR 22846 2018	Statewide	Surface and Base Maintenance	Various Locations	Statewide shoulder grading.	\$975,000
BR 22906 2019	Statewide	Surface and Base Maintenance	Various Locations	Statewide shoulder grading.	\$990,000
BR 22702 2017	Statewide	Operational and Safety Maintenance	Various Locations	Statewide sign maintenance.	\$1,870,000
BR 22848 2018	Statewide	Operational and Safety Maintenance	Various Locations	Statewide sign maintenance.	\$1,900,000
BR 22908 2019	Statewide	Operational and Safety Maintenance	Various Locations	Statewide sign maintenance.	\$1,950,000

ID/Year	Municipality	Scope	Name	Description	Funding
BR 22704 2017	Statewide	Winter Maintenance	Various Locations	Statewide snow and ice control.	\$36,000,000
BR 22850 2018	Statewide	Winter Maintenance	Various Locations	Statewide snow and ice control.	\$36,000,000
BR 22910 2019	Statewide	Winter Maintenance	Various Locations	Statewide snow and ice control.	\$36,000,000
BR 22706 2017	Statewide	Custodial Maintenance	Various Locations	Statewide sweeping.	\$1,500,000
BR 22851 2018	Statewide	Custodial Maintenance	Various Locations	Statewide sweeping.	\$1,550,000
BR 22911 2019	Statewide	Custodial Maintenance	Various Locations	Statewide sweeping.	\$1,575,000
BR 22755 2017	Statewide	System Operations	Various Locations	Statewide traffic engineering and support.	\$1,620,000
BR 22852 2018	Statewide	System Operations	Various Locations	Statewide traffic engineering and support.	\$1,620,000
BR 22912 2019	Statewide	System Operations	Various Locations	Statewide traffic engineering and support.	\$1,650,000
BR 22707 2017	Statewide	Operational and Safety Maintenance	Various Locations	Statewide traffic signal and highway lighting maintenance.	\$1,160,000

ID/Year	Municipality	Scope	Name	Description	Funding
BR 22853 2018	Statewide	Operational and Safety Maintenance	Various Locations	Statewide traffic signal and highway lighting maintenance.	\$1,160,000
BR 22913 2019	Statewide	Operational and Safety Maintenance	Various Locations	Statewide traffic signal and highway lighting maintenance.	\$1,175,000
BR 22699 2017	Statewide	System Operations	Various Locations	Statewide transportation system emergency response.	\$910,000
BR 22832 2018	Statewide	System Operations	Various Locations	Statewide transportation system emergency response.	\$925,000
BR 22904 2019	Statewide	System Operations	Various Locations	Statewide transportation system emergency response.	\$1,050,000



Municipal Index

Municipality	County Tab
Abbot	Piscataquis
Acton	York
Addison	Washington
Albany Twp	Oxford
Alfred	York
Allagash	Aroostook
Alna	Lincoln
Alton	Penobscot
Amherst	Hancock
Amity	Aroostook
Andover	Oxford
Anson	Somerset
Appleton	Knox
Argyle	Penobscot
Arrowsic	Sagadahoc
Arundel	York
Ashland	Aroostook
Athens	Somerset
Attean Township	Somerset
Auburn	Androscoggin
Augusta	Kennebec
Aurora	Hancock
Avon	Franklin
Baileyville	Washington
Baldwin	Cumberland
Bancroft	Aroostook
Bangor	Penobscot
Bar Harbor	Hancock
Baring Plt	Washington
Batchelders Grant	Oxford
Bath	Sagadahoc
Beals	Washington
Belfast	Waldo
Belgrade	Kennebec
Belmont	Waldo
Benedicta	Aroostook
Benton	Kennebec

Municipality	County Tab
Berwick	York
Bethel	Oxford
Biddeford	York
Blaine	Aroostook
Blue Hill	Hancock
Boothbay	Lincoln
Boothbay Harbor	Lincoln
Bowdoin	Sagadahoc
Bowdoinham	Sagadahoc
Bremen	Lincoln
Brewer	Penobscot
Bridgton	Cumberland
Bristol	Lincoln
Brooklin	Hancock
Brooks	Waldo
Brooksville	Hancock
Brookton Twp	Washington
Brownfield	Oxford
Brownville	Piscataquis
Brunswick	Cumberland
Buckfield	Oxford
Bucksport	Hancock
Burlington	Penobscot
Burnham	Waldo
Buxton	York
Byron	Oxford
Calais	Washington
Camden	Knox
Canaan	Somerset
Cape Elizabeth	Cumberland
Caratunk	Somerset
Caribou	Aroostook
Carmel	Penobscot
Carrabassett Valley	Franklin
Carthage	Franklin
Cary Plt	Aroostook
Caswell	Aroostook

Municipality	County Tab
Cathance Twp	Washington
Chain Of Ponds Twp	Franklin
Chapman	Aroostook
Charleston	Penobscot
Charlotte	Washington
Chebeague Island	Cumberland
Cherryfield	Washington
Chester	Penobscot
Chesterville	Franklin
China	Kennebec
Clifton	Penobscot
Clinton	Kennebec
Coburn Gore Twp	Franklin
Codyville Plt	Washington
Columbia	Washington
Columbia Falls	Washington
Connor Twp	Aroostook
Cooper	Washington
Coplin Plt	Franklin
Corinna	Penobscot
Corinth	Penobscot
Cornish	York
Cornville	Somerset
Crawford	Washington
Cross Lake Twp	Aroostook
Crystal	Aroostook
Cumberland	Cumberland
Cutler	Washington
Dallas Plt	Franklin
Damariscotta	Lincoln
Danforth	Washington
Day Block Twp	Washington
Dayton	York
Dedham	Hancock
Deer Isle	Hancock
Denmark	Oxford
Dennysville	Washington
Detroit	Somerset
Dexter	Penobscot

Municipality	County Tab
Dixfield	Oxford
Dixmont	Penobscot
Dover-Foxcroft	Piscataquis
Dresden	Lincoln
Durham	Androscoggin
Dyer Brook	Aroostook
E Plt	Aroostook
Eagle Lake	Aroostook
East Machias	Washington
East Millinocket	Penobscot
Eastbrook	Hancock
Easton	Aroostook
Eastport	Washington
Ebeemee Twp	Piscataquis
Eddington	Penobscot
Edgecomb	Lincoln
Edmunds Twp	Washington
Eliot	York
Ellsworth	Hancock
Embden	Somerset
Enfield	Penobscot
Etna	Penobscot
Fairfield	Somerset
Falmouth	Cumberland
Farmington	Franklin
Forest City Twp	Washington
Forktown Twp	Aroostook
Fort Fairfield	Aroostook
Fort Kent	Aroostook
Franklin	Hancock
Freedom	Waldo
Freeport	Cumberland
Frenchville	Aroostook
Friendship	Knox
Fryeburg	Oxford
Gardiner	Kennebec
Garfield Plt	Aroostook
Garland	Penobscot
Gilead	Oxford

Municipality	County Tab
Glenwood Plt	Aroostook
Gorham	Cumberland
Gouldsboro	Hancock
Grafton Twp	Oxford
Grand Isle	Aroostook
Gray	Cumberland
Greenbush	Penobscot
Greene	Androscoggin
Greenville	Piscataquis
Guilford	Piscataquis
Hallowell	Kennebec
Hamlin	Aroostook
Hampden	Penobscot
Hancock	Hancock
Harpswell	Cumberland
Harrington	Washington
Harrison	Cumberland
Hartford	Oxford
Hartland	Somerset
Haynesville	Aroostook
Hermon	Penobscot
Herseytown Twp	Penobscot
Hiram	Oxford
Hodgdon	Aroostook
Holden	Penobscot
Hollis	York
Hope	Knox
Houlton	Aroostook
Howland	Penobscot
Hudson	Penobscot
Industry	Franklin
Island Falls	Aroostook
Islesboro	Waldo
Jackman	Somerset
Jay	Franklin
Jefferson	Lincoln
Johnson Mt Twp	Somerset
Jonesboro	Washington
Jonesport	Washington

Municipality	County Tab
Kennebunk	York
Kennebunkport	York
Kingfield	Franklin
Kingsbury Plt	Piscataquis
Kittery	York
Knox	Waldo
Lagrange	Penobscot
Lakeville	Penobscot
Leeds	Androscoggin
Letter D Twp	Franklin
Lewiston	Androscoggin
Liberty	Waldo
Lily Bay Twp.	Piscataquis
Limerick	York
Limestone	Aroostook
Limington	York
Lincoln	Penobscot
Lincoln Plt	Oxford
Linneus	Aroostook
Lisbon	Androscoggin
Litchfield	Kennebec
Littleton	Aroostook
Livermore	Androscoggin
Livermore Falls	Androscoggin
Long A Twp	Penobscot
Long Pond Twp	Somerset
Lovell	Oxford
Lowell	Penobscot
Lower Cupsuptic	Oxford
Lubec	Washington
Ludlow	Aroostook
Lyman	York
Machias	Washington
Machiasport	Washington
Macwohoc Plt	Aroostook
Madawaska	Aroostook
Madison	Somerset
Madrid	Franklin
Magalloway Plt	Oxford

Municipality	County Tab
Manchester	Kennebec
Mapleton	Aroostook
Mariaville	Hancock
Marion Twp	Washington
Mars Hill	Aroostook
Marshfield	Washington
Masardis	Aroostook
Maxfield	Penobscot
Mayfield Twp	Somerset
Mechanic Falls	Androscoggin
Meddybemps	Washington
Medway	Penobscot
Mercer	Somerset
Mexico	Oxford
Milbridge	Washington
Milford	Penobscot
Millinocket	Penobscot
Milo	Piscataquis
Molunkus Twp	Aroostook
Monmouth	Kennebec
Monroe	Waldo
Monticello	Aroostook
Montville	Waldo
Morrill	Waldo
Moscow	Somerset
Mount Chase	Penobscot
Mt Desert	Hancock
Mt Vernon	Kennebec
Naples	Cumberland
Nashville Plt	Aroostook
New Gloucester	Cumberland
New Limerick	Aroostook
New Portland	Somerset
New Sharon	Franklin
New Sweden	Aroostook
New Vineyard	Franklin
Newburgh	Penobscot
Newcastle	Lincoln
Newfield	York

Municipality	County Tab
Newport	Penobscot
Nobleboro	Lincoln
Norridgewock	Somerset
North Haven	Knox
North Yarmouth	Cumberland
North Yarmouth Academy	Aroostook
Northfield	Washington
Northport	Waldo
Norway	Oxford
Oakfield	Aroostook
Oakland	Kennebec
Ogunquit	York
Old Orchard Beach	York
Old Town	Penobscot
Orient	Aroostook
Orland	Hancock
Orneville Twp	Piscataquis
Orono	Penobscot
Orrington	Penobscot
Osborn	Hancock
Otisfield	Oxford
Owls Head	Knox
Oxbow Plt	Aroostook
Oxford	Oxford
Palermo	Waldo
Palmyra	Somerset
Paris	Oxford
Parkman	Piscataquis
Parlin Pond Twp	Somerset
Parsonsfield	York
Patten	Penobscot
Penobscot	Hancock
Perham	Aroostook
Perry	Washington
Peru	Oxford
Phillips	Franklin
Phippsburg	Sagadahoc
Pittsfield	Somerset

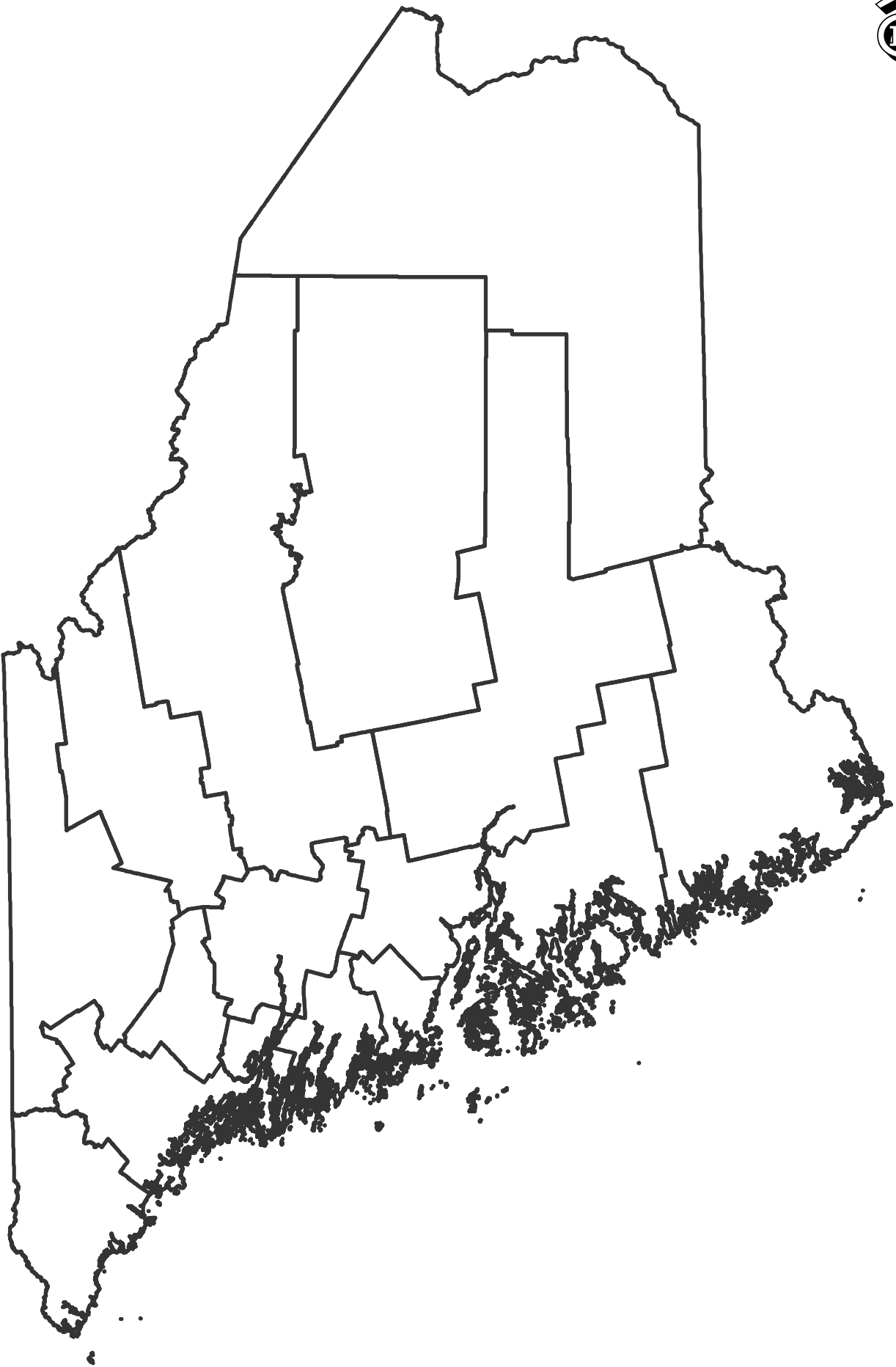
Municipality	County Tab
Pittston	Kennebec
Plymouth	Penobscot
Poland	Androscoggin
Porter	Oxford
Portland	Cumberland
Pownal	Cumberland
Presque Isle	Aroostook
Princeton	Washington
Prospect	Waldo
Randolph	Kennebec
Rangeley	Franklin
Rangeley Plt	Franklin
Raymond	Cumberland
Readfield	Kennebec
Reed Plt	Aroostook
Region 1	Statewide
Region 2	Statewide
Region 3	Statewide
Region 4	Statewide
Region 5	Statewide
Richmond	Sagadahoc
Ripley	Somerset
Rockland	Knox
Rockport	Knox
Rockwood Strip	Somerset
Rome	Kennebec
Roque Bluffs	Washington
Roxbury	Oxford
Rumford	Oxford
Sabattus	Androscoggin
Saco	York
Sandy Bay Twp	Somerset
Sandy River Plt	Franklin
Sanford	York
Sangerville	Piscataquis
Sapling Twp	Somerset
Scarborough	Cumberland
Searsmont	Waldo
Searsport	Waldo

Municipality	County Tab
Sebago	Cumberland
Sebec	Piscataquis
Sedgwick	Hancock
Shapleigh	York
Sherman	Aroostook
Shirley	Piscataquis
Sidney	Kennebec
Silver Ridge Twp	Aroostook
Skowhegan	Somerset
Smithfield	Somerset
Smyrna	Aroostook
Soldiertown Twp	Penobscot
Solon	Somerset
Somerville	Lincoln
South Berwick	York
South Portland	Cumberland
South Thomaston	Knox
Southport	Lincoln
Southwest Harbor	Hancock
Springfield	Penobscot
St Agatha	Aroostook
St Albans	Somerset
St Francis	Aroostook
St George	Knox
St John Plt	Aroostook
Stacyville	Penobscot
Standish	Cumberland
Starks	Somerset
Statewide	Statewide
Stockholm	Aroostook
Stockton Springs	Waldo
Stoneham	Oxford
Stonington	Hancock
Strong	Franklin
Sullivan	Hancock
Sumner	Oxford
Surry	Hancock
Swans Island	Hancock
Swanville	Waldo

Municipality	County Tab
T01 R01 NBKP	Somerset
T3 Indian Purchase	Penobscot
T4 Indian Purchase	Penobscot
Talmadge	Washington
Taunton And Raynham	Somerset
Temple	Franklin
Temple	Somerset
The Forks Plt	Somerset
Thomaston	Knox
Thorndike	Waldo
Topsfield	Washington
Topsham	Sagadahoc
Tremont	Hancock
Trenton	Hancock
Turner	Androscoggin
Twp 01 R09 Wels	Piscataquis
Twp 02 R09 Wels	Piscataquis
Twp 05 R09	Piscataquis
Twp 22 Md	Hancock
Twp 28 Md	Hancock
Twp01 R06 Wels	Penobscot
Twp02 R08 Nwp	Penobscot
Twp06 R08 Wels	Penobscot
Twp07 R05 Wels	Aroostook
Twp08 R05 Wels	Aroostook
Twp14 R06 Wels	Aroostook
Twp15 R06 Wels	Aroostook
Twp17 R05 Wels	Aroostook
Twp24 MD	Washington
Twp26 ED	Washington
Twp30 MD	Washington
TwpR07 Wels	Penobscot
Union	Knox
Unity	Waldo
Upton	Oxford
Van Buren	Aroostook
Vanceboro	Washington
Vassalboro	Kennebec

Municipality	County Tab
Veazie	Penobscot
Verona	Hancock
Vienna	Kennebec
Vinalhaven	Knox
Waite	Washington
Waldo	Waldo
Waldoboro	Lincoln
Wales	Androscoggin
Wallagrass Plt	Aroostook
Waltham	Hancock
Warren	Knox
Washburn	Aroostook
Washington	Knox
Waterboro	York
Waterford	Oxford
Waterville	Kennebec
Weld	Franklin
Wellington	Piscataquis
Wells	York
Wesley	Washington
West Bath	Sagadahoc
West Forks Plt	Somerset
West Gardiner	Kennebec
West Paris	Oxford
Westbrook	Cumberland
Westfield	Aroostook
Westport Island	Lincoln
Whitefield	Lincoln
Whiting	Washington
Whitneyville	Washington
Willimantic	Piscataquis
Wilton	Franklin
Windham	Cumberland
Windsor	Kennebec
Winn	Penobscot
Winslow	Kennebec
Winter Harbor	Hancock
Winterport	Waldo
Winterville Plt	Aroostook

Municipality	County Tab
Winthrop	Kennebec
Wiscasset	Lincoln
Woodland	Aroostook
Woodstock	Oxford
Woolwich	Sagadahoc
Yarmouth	Cumberland
York	York



WORK PLAN TERMS AND DEFINITIONS

ACIP: Airport Capital Improvement Plan.

ADA or Americans with Disabilities Act: The Americans with Disabilities Act prohibits discrimination and ensures equal opportunity for persons with disabilities in employment, government services, public accommodations, commercial facilities and transportation.

Administration: The ongoing functions that support MaineDOT programs and projects, including department-wide financial and administrative services, financial administration for federal programs, human resources, legal services, operation of the Executive Office, geographic information systems, performance measurement and accountability, the Freight and Business Services Office, the Business and Community Relations Office and engineering oversight.

Airport Master Plan: An Airport Master Plan is a comprehensive study of an airport that describes short-, medium- and long- term development plans to meet future aviation demand.

Apron: The area of an airport intended to accommodate the loading and unloading of passengers and cargo, and the refueling, servicing and parking of aircraft.

Asset Location Management: Managing transportation asset data, coordinating data between systems, analyzing data and work-reporting, and producing reports, maps and data files.

Asset Name: Names the publicly owned or publicly used facility or program on which work is to occur.

Aviation: Includes crack-sealing to preserve airport runway pavement.

AVL or Automatic Vehicle Location: Automatic Vehicle Location is a means of determining the location of a vehicle and transmitting that information to a receiver, allowing transit agencies to determine location of buses, wait times and other information.

BIG or Boating Infrastructure Grant: BIG is a program of the U.S. Fish and Wildlife Service that provides funding for recreational boating infrastructure.

BPI or Business Partnership Initiative: The BPI program provides state funding to match private and municipal investment in highway improvements intended to facilitate economic development.

BR: Bureau Request for Maintenance and Operations.

Items in Italics indicate Statewide Operations or Statewide Capital Programs

Bridge: A span length of at least 20 feet, as defined by FHWA.

Bridge and Structural Maintenance: Work performed to prevent or repair routine problems, and to extend the useful life of bridges until capital funding becomes available.

Bridge Deck: The portion of the bridge that provides direct support for vehicular and non-motorized traffic.

Bridge Preservation: Bridge strengthening and other bridge improvements on state-owned bridges.

Bridge Scour Countermeasures: Techniques used to mitigate the effects of sediment scour and other hydraulic stress on bridge structures.

Bridge Substructure: The parts of a bridge that are below the bottom of the girders. Pilings, shafts, spread footings and columns may be part of the substructure.

Bridge Superstructure: The parts of a bridge that are above the bottom of the girders. Girders, bridge deck and bridge railing are parts of the superstructure.

Building and Lot Maintenance: This work involves maintenance of over 600 buildings and more than 100 building lots, as well as maintenance of ancillary lot structures.

CADD: Computer Aided Design and Drafting.

Catch Basin: A reservoir for collecting surface drainage or runoff.

CBITD: Casco Bay Island Transit District. The ferry system that serves Portland and nearby islands in Casco Bay.

CE or Construction Engineering: The supervision and inspection of construction activities.

Chip Sealing: Chip sealing consists of a layer of asphalt binder that is overlaid by a layer of embedded aggregate that furnishes, among other things, protection to the asphalt layer from tire damage and macrotexture that creates a skid-resistant surface.

CIPR or Cold in Place Recycling: The process of removing a portion of roadway pavement surface, processing it to a uniform particle size, and mixing with emulsion and Portland cement in a continuous portable operation to create a recycled pavement layer.

CMAQ or Congestion Mitigation for Air Quality: A Federal Highway Administration Program that funds transportation improvements designed to improve air quality and mitigate congestion.

Items in Italics indicate Statewide Operations or Statewide Capital Programs

CMQ or CMQR: The Central Maine and Quebec Railway.

Cold Storage Building: A building used to store salt and sand materials for use in maintaining roadways throughout the winter.

Communications and Outreach: This program includes the Local Transportation Assistance Program, work zone-safety and bicycle-pedestrian safety education, and audio-visual and other creative services.

CON: Construction phase of project work.

Contract Administration: Costs related to developing and administering contracts.

CPR or Cyclical Pavement Resurfacing: The application of a 3/4” overlay used to preserve lower priority roads that are considered “built”.

Crack Sealing: Roadway or runway surface crack sealing treatments performed to prevent surface damage from freeze thaw cycles.

Crew Operations: Crew management and planning, and overall work preparation activities. Equipment transport and certain repairs also fall into this category.

CSL or Customer Service Level: A measure of how a road compares to other roads of the same priority across the state, based on safety, condition and service.

Culvert: Any pipe or other structure under a roadway that has a diameter of less than 5 feet, or multiple pipes or other structures with a combined opening of less than 20 square feet in area.

Custodial Maintenance: Activities aimed at keeping the assets clean and functioning, such as patrolling and inspecting highways, sweeping, cleaning bridges, and vegetation management.

Debt Service: Debt service is the cash required over a given time period for the repayment of interest and principal on a debt instrument.

Dolphin: Man-made marine structure that extends above the water level and is not connected to shore.

Drainage Maintenance: Removing water from the highway structure, which increases roadway longevity—ditching, catch basin and culvert cleaning, and installation or replacement of drainage structure.

DSRX: Downeast Scenic Railroad.

Easement: A right to use the real property of another without possessing it.

Items in Italics indicate Statewide Operations or Statewide Capital Programs

EMR: Eastern Maine Railway.

Enhanced Project Scoping: A planning process intended to manage future risk by detailing the basic need, possible impacts, roadway design matters, potential cost and stakeholder issues of proposed projects.

Environmental Stewardship: The collection, documenting, permitting and administration of environmental issues associated with maintenance activities or projects.

FAA or Federal Aviation Administration: The national aviation authority of the United States with powers to regulate all aspects of civil aviation, including inspecting and rating civilian aircraft and pilots, enforcing the rules of air safety, and installing and maintaining air-navigation and traffic-control facilities..

Feasibility Study: An analysis and evaluation of a proposed action that is based on extensive investigation and research to determine order-of-magnitude costs and benefits for the proposed action.

Federal Functional Classification: The process by which both rural and urban streets and highways are grouped into classes.

FFY or Federal Fiscal Year: Federal Fiscal Year, which begins October 1st.

Finger Floats: Floating parallel docks that are used as a boat slip.

Fog Seal: A method of adding asphalt to an existing pavement surface to improve sealing or waterproofing, prevent further stone loss by holding aggregate in place, or simply improve the surface appearance.

FTA or Federal Transit Administration: The FTA provides financial and technical assistance to local public transit systems, including buses, subways, light rail, commuter rail, trolleys and ferries. FTA also oversees safety measures and helps develop next-generation technology research.

FTA 5303: Funding provided by FTA for Metropolitan Transportation Planning.

FTA 5304: Funding provided by FTA for Statewide and Non-metropolitan Transportation Planning.

FTA 5307: Funding provided by FTA for transit investments, operating assistance and transportation planning in urbanized areas.

Items in Italics indicate Statewide Operations or Statewide Capital Programs

FTA 5310: Funding provided by FTA to improve transportation for seniors and individuals with disabilities.

FTA 5311: Funding provided by FTA to support public transportation in rural areas.

FTA 5337: Funding provided by FTA to finance capital projects to maintain public transportation systems in a state of good repair.

FTA 5339: Funding provided by FTA to replace, rehabilitate and purchase buses and related equipment and to construct bus-related facilities.

Full-Depth Reclamation with Foamed Asphalt: The foamed asphalt stabilization process involves full-depth reclamation of the existing hot mix asphalt and approximately 2 inches of the underlying sub-base gravel, shaping this material to the desired grade and cross-slope, and compacting the material to specifications.

GARVEE: A Grant Anticipation Revenue Vehicle is any bond or other form of debt repayable, either exclusively or primarily, with future Federal-aid highway funds under Section 122 of Title 23 of the United States Code.

General Obligation Bonds: General obligation (G.O.) bonds are debt instruments issued to raise funds for public works. G.O. bonds are backed by the full faith and credit of the issuing entity.

Grader Work: Reshaping the shoulder of the highway to facilitate runoff to ditches.

Guardrail Crash Cushion: Energy-absorbing cushioning device that offers protection from collisions with fixed guardrail installations.

HCP (Highway Corridor Priority): A classification system based on common-sense factors including the economic importance of the road. All 23,500 miles of Maine public highway are divided into six priority levels:

Priority 1 Roads: These roads include the Maine Turnpike, the Interstate System and key principal arterials like Route 1 in Aroostook County, the Airline (Route 9), Route 2 west of Newport, and Route 302.

Priority 2 Roads: Priority 2 roads are non-Interstate, high-value arterials.

Priority 3 Roads: These roads generally are the remaining arterials and most significant major collector highways.

Priority 4 Roads: These roads generally are the remainder of the major collector highways.

Items in Italics indicate Statewide Operations or Statewide Capital Programs

Priority 5 Roads: These roads are approximately 2,400 miles of minor collector highways.

Priority 6 Roads: These roads are local roads and streets, and are the year-round responsibility of our municipal partners.

Heavy Pavement Treatment: A paving treatment applied to roadways in fair to good condition that have deteriorated too far for light treatments to be effective, but are still able to be preserved with a more substantial treatment.

Highway Preservation Paving: A program to preserve the investments in existing highways with activities such as repaving, crack sealing, drainage repair, etc., in each region and the Interstate.

Highway Preservation Paving 1 1/4" overlay: Projects scoped for this treatment will receive a 1 1/4 inch Hot Mix Asphalt surface covering the travel way and any adjacent paved shoulders.

Highway Preservation Paving 3/4" overlay: Projects scoped for this treatment will receive a travel way leveling course followed by a 3/4 inch Hot Mix Asphalt surface course covering the mainline travel way and shoulders.

Highway Reconstruction: The rebuilding of an existing highway to modern design standards to ensure adequate levels of service for travelers.

Highway Rehabilitation: Structural enhancements that extend the service life of an existing pavement and/or improve its load-carrying capacity.

Highway Safety and Spot Improvements: An activity grouping that includes striping, guardrail, rumble strips, crack-sealing, signage, measures to reduce vehicle/large animal collisions, improvements to visitor information centers, and installation of pedestrian crossing signals.

Highway System Operations: A grouping of project-level expenses across multiple types of projects and operational activities including fees for river gauges, landscaping, operating costs for the ARAN data collection vehicle, operation of intelligent transportation system field devices and advanced transportation management system operations.

HMA or Hot Mix Asphalt: Hot mix asphalt is a combination of approximately 95% stone, sand, or gravel bound together by asphalt cement- a product of crude oil. Asphalt cement is heated aggregate, combined, and mixed with the aggregate at an HMA facility.

HTF or Highway Trust Fund: An account established by law to hold federal highway user taxes that are dedicated for highway and transit-related purposes. The HTF has two accounts: the Highway Account and the Mass Transit Account.

Items in Italics indicate Statewide Operations or Statewide Capital Programs

IMT: The International Marine Terminal, located on the Portland waterfront

Information Technology Support: A cost center for development, operation and maintenance of the department's technology systems through the state Office of Information Technology.

Infrastructure Inspection and Inventory: Collection, monitoring and review of the department's assets, which include highways, rail, ferries, bridges and other transportation assets.

Intermodal Facility: A transportation facility designed to facilitate the transition in mode for passenger or freight movement.

Interpretive Signs: Signs used to inform and make visitors aware of notable features of an area.

Inventory and Performance Management: A grouping of work that includes vehicle size/weight classification, traffic counts, highway classification, traffic studies, bridge inspections, the Safety Office, and operation of the Results and Information Office (RIO).

Large Culvert: (Formerly referred to as a "strut".) A large culvert is a pipe or other structure that has a diameter of between 5 and 10 feet, or multiple pipes or structures with a combined opening between 19 and 80 square feet in area.

LCP or Light Capital Paving: Light Capital Paving is typically the application of a 5/8 of an inch nominal overlay, used as a holding action on unbuilt roads, in an effort to improve safety and durability and to extend the life of lower-priority roadways.

LED or Light-Emitting Diode: Semiconductor light sources that are highly efficient, used in highway lighting and signage installation.

Light Pavement Treatment: Pavement intended to provide a new wearing surface for traffic and to protect the underlying pavement on the roadway.

LRAP or Local Road Assistance: A MaineDOT program that works with municipal and tribal jurisdictions to provide training, technical assistance and information regarding the construction, maintenance and management of local roads and bridges in Maine.

MCRR: Maine Central Railroad.

Microsurfacing: A mixture of asphalt emulsion, graded aggregates (1/4 of an inch to 3/8 of an inch), mineral filler, water and other additives. The mixture is made and placed on a continuous basis using a travel paver (Slurry Surfacing Machine).

Items in Italics indicate Statewide Operations or Statewide Capital Programs

Mill and Fill: A pavement management treatment that extends the life of existing roadways by removing a portion of the roadway surface then replacing it with a suitable depth of new hot mix asphalt.

Mitigation: Actions that avoid, minimize, or compensate for potential adverse impacts.

MNR: Maine Northern Railway.

MPI or Municipal Partnership Initiative: A MaineDOT program to develop, fund and build projects of municipal interest on the state infrastructure system with MaineDOT as a funding partner.

MPO or Metropolitan Planning Organization: A federally chartered planning entity responsible for transportation planning and approval of federal transportation funding in federally defined metropolitan areas. Maine has four: Androscoggin Transportation Resource Center (ATRC), Bangor Area Comprehensive Transportation System (BACTS), Kittery Area Comprehensive Transportation System (KACTS) and Portland Area Comprehensive Transportation System (PACTS).

MTA or Maine Turnpike Authority: The Maine Turnpike Authority is a public entity that was established for the purpose of constructing, maintaining, reconstructing and operating a toll highway from Kittery to Augusta.

Multimodal: A term that describes transportation of goods or passengers performed by multiple modes of transport. This can include rail, bus, ferry, bicycling, walking and aviation.

Multimodal Capital: Capital outlays for non-highway transportation system.

Multimodal Operations: Operating outlays for non-highway transportation investments.

Multimodal System Operations: An activity grouping that includes operating support for aviation facilities, bicycle/pedestrian facilities, Visitor Information Centers, buses, and operation of the Maine State Ferry Service.

Multi-use Path: A path or sidewalk designed for use by cyclists and pedestrians, and sometimes by motorized vehicles.

NHPP or National Highway Performance Program: A Federal-aid Highway program that funds capital improvement projects located on the National Highway System.

NHS or National Highway System: A federally defined highway system, consisting primarily of existing Interstate routes and some federally designated principal arterial highways.

Items in Italics indicate Statewide Operations or Statewide Capital Programs

NPDES II MS4: As authorized by the Clean Water Act, the National Pollutant Discharge Elimination System (NPDES) permit program controls water pollution by regulating point sources that discharge pollutants into waters of the United States.

Operational and Safety Maintenance: A work grouping that includes traffic control and roadway delineation and protection, including signage, traffic signal maintenance, lighting, striping, and guardrail installation and maintenance.

PACTS Municipal Partnership Initiative: A program that funds state/ local financial partnerships with municipalities to make highway improvements of local interest in the Portland metropolitan area.

Park and Ride Lots: Designated parking areas for drivers who ride in another vehicle for a portion of their trip.

PE or Preliminary Engineering: Engineering work done prior to advertising a project.

Pedestrian Refuge: A small section of pavement or sidewalk completely surrounded by asphalt or other road materials, where pedestrians can stop before finishing crossing the road.

PMRAP or Plant Mix Recycled Asphalt Pavement: A cold pavement mix consisting of reclaimed asphalt materials used as a base to add structure and correct deficient cross-slopes.

Policy, Planning and Research: An activity group that includes management of MaineDOT planning activities and studies; public outreach; project scoping and analysis; Work Plan development; Metropolitan and non-metropolitan planning; and research programs and projects.

PPP or Public-Private Partnership: A Public-Private Partnership is a mutually beneficial collaboration between a public agency and a private-sector entity.

Preservation Paving: Paving treatment performed on a highway to facilitate preservation of the investment.

Public Transportation Capital: Capital funding for buses and bus facilities under Federal Transit Administration (FTA) intercity, urban, small urban, and rural programs that serve the general public, and elderly and disabled persons. Some FTA funding may be used for either capital or operating expenses.

Rail: Operational improvements to state-owned rail lines, rail-crossing improvements and the Industrial Rail Access Program, (IRAP) which partners with private-sector entities to fund rail improvements that support economic development.

Items in Italics indicate Statewide Operations or Statewide Capital Programs

Recreational Trails Program: A Federal Highway Administration (FHWA) funding set-aside that MaineDOT transfers to the Maine Department of Agriculture, Conservation and Forestry for improvements to multi-use trails.

Region: A MaineDOT maintenance region. MaineDOT's field operations and facilities are grouped as five large geographic areas of the state (Northern, Southern, Eastern, Western and Mid-Coast).

Roundabout: A type of circular intersection or junction in which road traffic is slowed and flows almost continuously in one direction around a central island with several exits onto the various intersecting roads.

ROW or Right of Way: A right of way is a type of ownership or easement granted over the land for transportation purposes. This can be for a highway, public footpath, rail transport, canal, etc. Also, the property acquisition phase of a project.

RTAP or Rural Transit Assistance Program: A Federal Transit Administration program that provides a source of funding to assist in the design and implementation of training and technical assistance projects and other support services tailored to meet the needs of transit operators in non-urbanized areas.

Safety and Spot Improvements: Roadway treatments that address single issues or a series of issues along a roadway.

Scope: The type and extent of the planned treatment, activity, or operation that will take place.

SHIP or Small Harbors Improvement Program: A state program that promotes economic development, public access and improved commercial fishing opportunities, and works to preserve and create infrastructure at facilities in tidewater and coastal municipalities.

SLA, SLR: Saint Lawrence and Atlantic Railroad.

State Highway Fund: The State Highway Fund is an account that receives its revenue mainly through fuel taxes and is used to fund projects that are related to the State's highway system.

STP or Surface Transportation Program: A Federal-aid Highway program that provides flexible funding that can be used by states and localities for projects on any Federal-aid highway including the National Highway System and bridge projects on any public road.

Surface and Base Maintenance: Localized pavement repairs, shimming, and paving of certain corridors. This activity also includes the preparation of base gravels or shoulder work.

Items in Italics indicate Statewide Operations or Statewide Capital Programs

TIGER: The Transportation Investment Generation Economic Recovery discretionary grant program that provides funding for investment in road, rail, transit and port projects that promises to achieve national objectives.

Traffic Calming: Changes in street alignment, installation of barriers and other physical measures that are intended to reduce traffic speed and/or cut-through volumes, in the interest of street safety, livability and other public purposes.

Transfer Bridge: A structure that facilitates car movement from a dock to a ferry.

Urbanized Area: A continuous urban area with a population of 50,000 or more as determined by the U.S. Bureau of the Census.

Ultra-Thin Bonded Wearing Course: The placement of a thin (3/4 of an inch) HMA surface course over a polymer modified tack coat membrane placed by a spray paver.

Wearing Surface: The surface portion of a roadway or bridge deck which is in the direct contact with the vehicles.

Wetland Mitigation: Actions that avoid, minimize, or compensate for potential adverse impacts to wetlands.

Wing Walls: The extension of an abutment to the side slope material of an approach, causeway or embankment.

Winter Maintenance: Activities associated with snow and ice control, and monitoring the highways for hazardous winter conditions.

Work Program Management: A grouping of work activities that support the development of projects, including overall project management, software, property acquisition and compliance oversight.

WR or Work Request: A Work Request for the Bureau of Maintenance and Operations.

Items in Italics indicate Statewide Operations or Statewide Capital Programs



MaineDOT
Integrity • Competence • Service