









-  Public Water Watersheds
-  National Wetlands Inventory
-  100 Year Flood Zone
-  500 Year Flood Zone
-  All Hydric Soils
-  Partially Hydric Soils

Development Constraints Town of Frye Island

Fall 2009

0 500 1,000 1,500 2,000
 Feet
 1:6,000 1 inch = 500 feet