

CROSS REFERENCE SHEET

Name or Subject	File No.
Sect 377	
Regarding	Date
Easement Deed in Various Locations	Dec 15 1969
CMPCO to MEPCO	Dec 16 1969
" "	

SEE

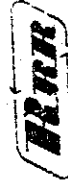
Name or Subject

File No.

Sect 392

Filed in Front of First Folder

File cross reference form under name or subject at top of the sheet and by the latest date of papers. Describe matter for identification purposes. The papers, themselves, should be filed under name or subject after "SEE."



MADE IN U.S.A.
CAT. NO. 30-5902-1

For use in all Filing Systems

RRR-24202-1

CROSS REFERENCE SHEET

Name or Subject
Serial 377 Paris #1

File No.

Regarding
Harold W. Hewitt

Date
11/3/47

SEE

Name or Subject

*Miscellaneous
Mines papers*

File No.

File cross reference form under name or subject at top of the sheet and by the latest date of papers. Describe matter for identification purposes. The papers, themselves, should be filed under name or subject after "SEE."



MADE IN U.S.A.
CAT. NO. 30-5992-1

For use in all Filing Systems

RRR-24292-1

Escrowed conveyed to Mepco. 11/16/69

*Section 377
Page 315
11/16/69*

KNOW ALL MEN BY THESE PRESENTS

1/5/69

That, CUMBERLAND SECURITIES CORPORATION, a corporation duly organized and existing under and by virtue of the laws of the State of Maine and having its office and principal place of business at Augusta, in the County of Kennebec and State of Maine, in consideration of One Dollar and other valuable consideration paid by CENTRAL MAINE POWER COMPANY, a corporation duly organized and existing under and by virtue of the laws of the State of Maine and having its principal office and place of business at said Augusta, the receipt whereof is hereby acknowledged, does hereby give, grant, bargain, sell and convey unto the said Central Maine Power Company, its successors and assigns forever, several certain lots or parcels of land situated in the Town of Wiscasset, County of Lincoln, and said State, and bounded and described as follows:

Parcel 1: A portion of a five hundred fifty (550) foot wide strip of land, being so much of the parcel conveyed by Harold W. Leavitt to Cumberland Securities Corporation as lies northerly of the right of way of the main line of the Maine Central Railroad Company and between a line parallel with and two hundred sixty-five (265) feet westerly from, and a line parallel with and two hundred eighty-five (285) feet distant easterly from, both as measured at right angles to, the center line as now staked for a 345,000 volt transmission line to be designated as Section 377, extending from Maine Yankee Atomic Power Company plant site to Fownal Substation.

Meaning and intending to convey a portion of the premises conveyed by Harold W. Leavitt to this Grantor by deed dated November 3, 1967 and recorded in Lincoln County Registry of Deeds, Book 632, Page 315.

Parcel 2: A portion of a five hundred fifty (550) foot wide strip of land, being so much of the parcel conveyed by William Clisby to this Grantor as lies between a line parallel with and two hundred sixty-five (265) feet distant westerly from, and a line parallel with and two hundred eighty-five (285) feet distant easterly from, both as measured at right angles to, the center line as now staked for a 345,000 volt transmission line to be designated as Section 377, extending from Maine Yankee Atomic Power Company plant site to Fownal Substation.

Meaning and intending to convey a portion of the premises conveyed by William Clisby to this Grantor by deed dated April 26, 1966 and recorded in Lincoln County Registry of Deeds, Book 613, Page 326.

Parcel 3: A portion of a five hundred fifty (550) foot wide strip of land, being so much of the parcel conveyed by Raymond Crawford to this Grantor as lies between a line parallel with and two hundred sixty-five (265) feet distant southerly from, and a line parallel with and two hundred eighty-five (285) feet distant northeasterly

from, both as measured at right angles to, the center line as now staked for a 345,000 volt transmission line to be designated as Section 377, extending from Maine Yankee Atomic Power Company plant site to Fomal Substation.

Meaning and intending to convey a portion of the premises conveyed to Cumberland Securities Corporation by said Raymond Croxford by deed dated November 16, 1967 and recorded in Lincoln County Registry of Deeds, Book 629, Page 321.

Excepting a fifty (50) foot wide strip of land easterly of the high water mark of Montsweag Brook conveyed to Maine Yankee Atomic Power Company by Cumberland Securities Corporation by deed dated November 25, 1968, recorded in said Registry of Deeds, Book 651, Page 273.

Parcel 4: A portion of a five hundred fifty (550) foot wide strip of land, being so much of the parcel of land conveyed by Fred W. Grover and Carlton L. Lewis to this Grantor as lies between a line parallel with and two hundred sixty-five (265) feet distant southwesterly from, and a line parallel with and two hundred eighty-five (285) feet distant northeasterly from, both as measured at right angles to, the center line as now staked for a 345,000 volt transmission line to be designated as Section 377, extending from Maine Yankee Atomic Power Company plant site to Fomal Substation.

Meaning and intending to convey a portion of the premises conveyed by Fred W. Grover and Carlton L. Lewis to Cumberland Securities Corporation November 16, 1967 and recorded in Lincoln County Registry of Deeds, Book 629, Page 322.

Excepting a fifty (50) foot wide strip of land easterly of the high water mark of Montsweag Brook conveyed to Maine Yankee Atomic Power Company by Cumberland Securities Corporation by deed dated November 25, 1968 and recorded in said Registry of Deeds, Book 651, Page 273.

Parcel 5: A portion of a five hundred fifty (550) foot wide strip of land, being so much of the parcel conveyed by Celia F. O'Brien to this Grantor as lies southwesterly of a line parallel with and two hundred eighty-five (285) feet distant northeasterly from, as measured at right angles to, the center line as now staked for a 345,000 volt transmission line to be designated as Section 377, extending from Maine Yankee Atomic Power Company plant site to Fomal Substation.

Meaning and intending to convey a portion of the premises conveyed by Celia F. O'Brien to Cumberland Securities Corporation by deed dated November 10, 1967 and recorded in Lincoln County Registry of Deeds, Book 629, Page 290.

Excepting a parcel of land conveyed to Norman and Patricia Bryant by Robert Noye by deed dated July 21, 1961 and recorded in said Registry of Deeds, Book 576, Page 250.

Also excepting a fifty (50) foot wide strip of land easterly of the high water mark of Montsweag Brook conveyed to Maine Yankee Atomic Power Company by Cumberland Securities Corporation by deed dated November 25, 1968 and recorded in said Registry of Deeds, Book 651, Page 273.

TO HAVE AND TO HOLD the aforementioned and bargained premises with all the privileges and appurtenances thereof to the said Central Maine Power Company, its successors and assigns, to its and their use and behoof forever.

And the said Cumberland Securities Corporation does hereby covenant with the said Grantee, its successors and assigns, that it will warrant and forever defend the same to it, the said Grantee, its successors and assigns forever, against the lawful claims and demands of all persons claiming by, through or under it, but against none other.

IN WITNESS WHEREOF, the said Cumberland Securities Corporation has caused its corporate name to be signed and its corporate seal affixed hereto by William H. Dunham, its President, thereunto duly authorized, as of the 31st day of January in the year of our Lord one thousand nine hundred and sixty-nine.

Signed, Sealed and Delivered
in presence of

[Signature]

CUMBERLAND SECURITIES CORPORATION

By: *[Signature]*
William H. Dunham, President



Attest: *[Signature]*
Seward H. Brewster, Secretary

STATE OF MAINE
Kennebec, ss.

[Signature], 1969

Personally appeared the above named William H. Dunham, President of Cumberland Securities Corporation, and acknowledged the foregoing instrument to be his free act and deed in his said capacity, and the free act and deed of Cumberland Securities Corporation, before me,

[Signature]
JUSTICE OF THE PEACE



W.O. 66-199-330017

Section 377

Owner	A	Trans Tax
1	2,725	\$ 2.75
5	4,000	4.40
11	2,100	3.30
12	2,100	2.75
13	250	
88	11,375	4.32

81216

CUMBERLAND SECURITIES CORPORATION

TO

CENTRAL MAINE POWER COMPANY

Dated: January 21, 1969

State of Maine

Notary Public

County of Nash

Witness: APRIL 21, 1969

at 8:30 AM in the County of Nash, State of Maine, and

before me, a Notary Public, No. 302

Richard N. [Signature]
Notary Public

COMPARED

5/1/69

Doc 399
Part 5-11-
12-13

dupl. to

1/3/67

KNOW ALL MEN BY THESE PRESENTS

That, CUMBERLAND SECURITIES CORPORATION, a corporation duly organized and existing under and by virtue of the laws of the State of Maine and having its office and principal place of business at Augusta, in the County of Kennebec and State of Maine, in consideration of One Dollar and other valuable consideration paid by CENTRAL MAINE POWER COMPANY, a corporation duly organized and existing under and by virtue of the laws of the State of Maine and having its principal office and place of business at said Augusta, the receipt whereof is hereby acknowledged, does hereby give, grant, bargain, sell and convey unto the said Central Maine Power Company, its successors and assigns forever, several certain lots or parcels of land situated in the Town of Miscasset, County of Lincoln, and said State, and bounded and described as follows:

Parcel 1: A portion of a five hundred fifty (550) foot wide strip of land, being so much of the parcel conveyed by Harold W. Leavitt to Cumberland Securities Corporation as lies northerly of the right of way of the main line of the Maine Central Railroad Company and between a line parallel with and two hundred sixty-five (265) feet westerly from, and a line parallel with and two hundred eighty-five (285) feet distant easterly from, both as measured at right angles to, the center line as now staked for a 345,000 volt transmission line to be designated as Section 377, extending from Maine Yankee Atomic Power Company plant site to Pownal Substation.

Meaning and intending to convey a portion of the premises conveyed by Harold W. Leavitt to this Grantor by deed dated November 3, 1967 and recorded in Lincoln County Registry of Deeds, Book 639, Page 315.

Parcel 2: A portion of a five hundred fifty (550) foot wide strip of land, being so much of the parcel conveyed by William Clisby to this Grantor as lies between a line parallel with and two hundred sixty-five (265) feet distant westerly from, and a line parallel with and two hundred eighty-five (285) feet distant easterly from, both as measured at right angles to, the center line as now staked for a 345,000 volt transmission line to be designated as Section 377, extending from Maine Yankee Atomic Power Company plant site to Pownal Substation.

Meaning and intending to convey a portion of the premises conveyed by William Clisby to this Grantor by deed dated April 26, 1966 and recorded in Lincoln County Registry of Deeds, Book 613, Page 336.

Parcel 3: A portion of a five hundred fifty (550) foot wide strip of land, being so much of the parcel conveyed by Raymond Croxford to this Grantor as lies between a line parallel with and two hundred sixty-five (265) feet distant southwesterly from, and a line parallel with and two hundred eighty-five (285) feet distant northeasterly

from, both as measured at right angles to, the center line as now staked for a 345,000 volt transmission line to be designated as Section 377, extending from Maine Yankee Atomic Power Company plant site to Pownal Substation.

Meaning and intending to convey a portion of the premises conveyed to Cumberland Securities Corporation by said Raymond Croxford by deed dated November 16, 1967 and recorded in Lincoln County Registry of Deeds, Book 629, Page 321.

Excepting a fifty (50) foot wide strip of land easterly of the high water mark of Montsweag Brook conveyed to Maine Yankee Atomic Power Company by Cumberland Securities Corporation by deed dated November 25, 1968, recorded in said Registry of Deeds, Book 651, Page 273.

Parcel 4: A portion of a five hundred fifty (550) foot wide strip of land, being so much of the parcel of land conveyed by Fred W. Grover and Carlton L. Lewis to this Grantor as lies between a line parallel with and two hundred sixty-five (265) feet distant southwesterly from, and a line parallel with and two hundred eighty-five (285) feet distant northeasterly from, both as measured at right angles to, the center line as now staked for a 345,000 volt transmission line to be designated as Section 377, extending from Maine Yankee Atomic Power Company plant site to Pownal Substation.

Meaning and intending to convey a portion of the premises conveyed by Fred W. Grover and Carlton L. Lewis to Cumberland Securities Corporation November 16, 1967 and recorded in Lincoln County Registry of Deeds, Book 629, Page 322.

Excepting a fifty (50) foot wide strip of land easterly of the high water mark of Montsweag Brook conveyed to Maine Yankee Atomic Power Company by Cumberland Securities Corporation by deed dated November 25, 1968 and recorded in said Registry of Deeds, Book 651, Page 273.

Parcel 5: A portion of a five hundred fifty (550) foot wide strip of land, being so much of the parcel conveyed by Celia F. O'Brien to this Grantor as lies southwesterly of a line parallel with and two hundred eighty-five (285) feet distant northeasterly from, as measured at right angles to, the center line as now staked for a 345,000 volt transmission line to be designated as Section 377, extending from Maine Yankee Atomic Power Company plant site to Pownal Substation.

Meaning and intending to convey a portion of the premises conveyed by Celia F. O'Brien to Cumberland Securities Corporation by deed dated November 10, 1967 and recorded in Lincoln County Registry of Deeds, Book 629, Page 290.

Excepting a parcel of land conveyed to Norman and Patricia Bryant by Robert Poye by deed dated July 21, 1961 and recorded in said Registry of Deeds, Book 578, Page 250.

Also excepting a fifty (50) foot wide strip of land easterly of the high water mark of Montsweag Brook conveyed to Maine Yankee Atomic Power Company by Cumberland Securities Corporation by deed dated November 25, 1968 and recorded in said Registry of Deeds, Book 651, Page 273.

