




*Legend & Notes*

-  **Towns  
Containing  
Potential Sites**
-  **Coastal Towns  
of Maine**

**Notes**

1. Map data based on ESRI World Ocean Basemap and Maine Coastal Atlas.
2. Some features are approximate in location and scale
3. This plan has been prepared for Nordic Aquafarms, Inc. All other uses are not authorized unless written permission is obtained from Ransom Consulting, Inc.

*Scale & Orientation*



*Prepared For*

**Nordic Aquafarms, Inc.**  
159 High Street  
Belfast, Maine

*Site Address*

**Proposed Aquaculture Facility**  
285 Northport Ave  
Belfast, Maine

171.05027 | Mar 2019

**Figure 2-1**  
**Potential Aquaculture  
Sites by Town**

