




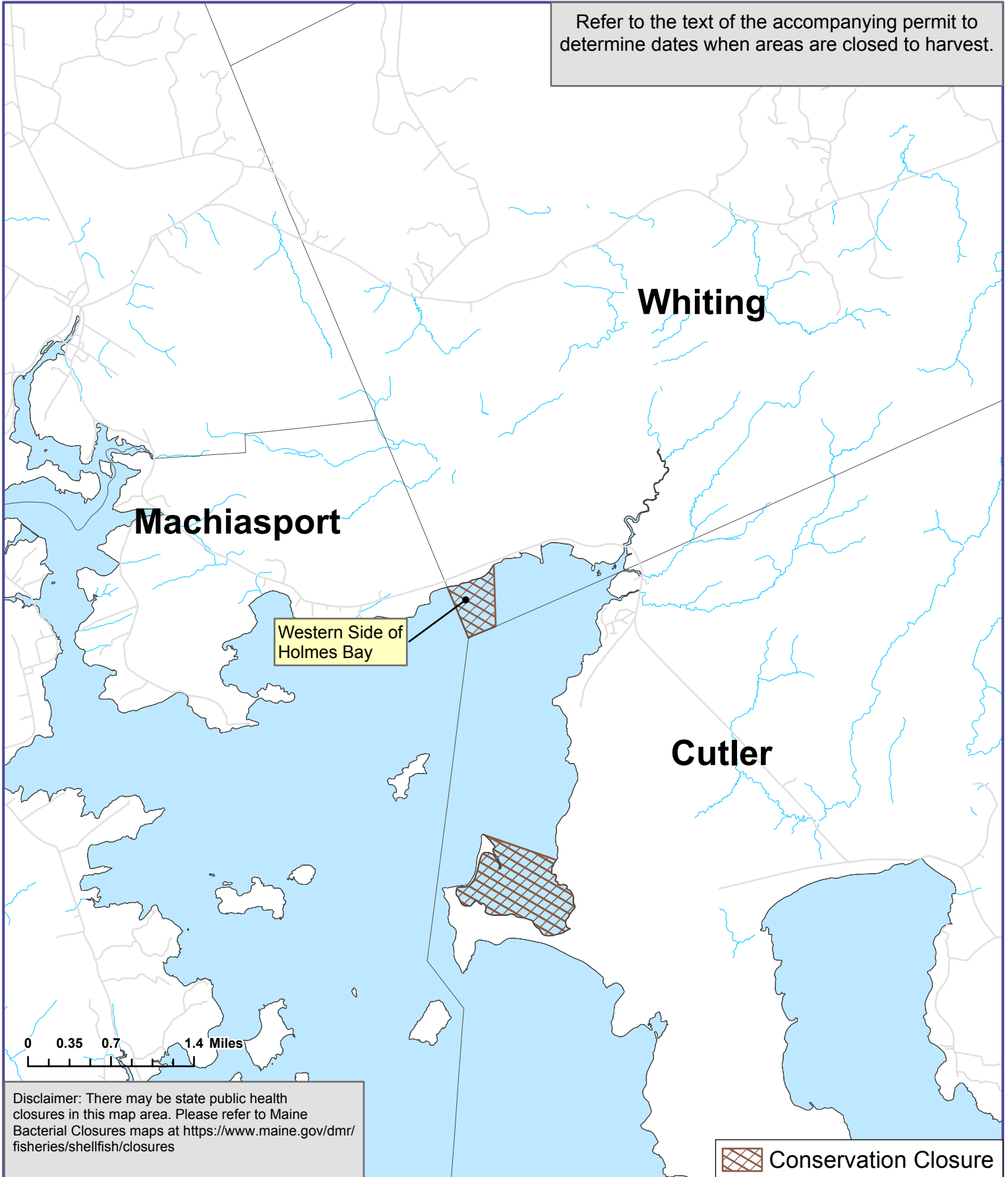
Maine Department of Marine Resources

Whiting

Municipal Conservation Closures



Refer to the text of the accompanying permit to determine dates when areas are closed to harvest.



Machiasport


Whiting

Cutler

Western Side of Holmes Bay

0 0.35 0.7 1.4 Miles

Disclaimer: There may be state public health closures in this map area. Please refer to Maine Bacterial Closures maps at <https://www.maine.gov/dmr/fisheries/shellfish/closures>

 Conservation Closure