







Town of Fryeburg








-  Political Boundaries
-  Lakes & Ponds
-  Watershed Boundaries
-  Wetland Flow Path

- Transportation Routes**
-  Private & Parkways
 -  State & Local Roads
 -  Toll Highway

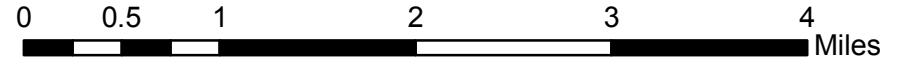
-  Wastewater Outfalls
-  Overboard Discharges

Classifications

Rivers & Streams

- | | |
|--|--|
|  AA |  SA |
|  A |  SB |
|  B |  SC |
|  C | |

Estuarine & Marine



Map compiled by Maine Department of Environmental Protection, Division of Watershed Management, 2009

