



Frye Island

Multimodal 6 Year Transportation Capital Improvement Plan Projects (FY 2010-2015) (Source: MDOT)

- Intersection, Signal, Bridge, or Airport Projects *All projects may not be labeled in the map.
 - Highway Projects *All projects may not be labeled in the map.
- *For more information about projects listed in the Multimodal Six-Year Transportation Capital Improvement Plan available online at <http://www.maine.gov/mdot/planning-documents/planning-docs-home.php>

Top Crash Locations (2006-2008) (Source: MDOT)

- Top Node Crash Locations (2006-2008)
- Top Element Crash Locations (2006-2008)

Road Jurisdiction (Source: MDOT)

- Interstate
- Other Freeways & Expressways
- State Highway
- State Aid
- Townway
- Townway Summer Maintenance Only
- Townway Winter Maintenance Only
- Seasonal Parkway
- Reservation

Other Transportation (Source: MDOT)

- Railroad (Source: MDOT)
- Railroad Crossings (Source: MDOT)
- Bridge (Source: MDOT)
- Existing or Pending Park & Ride Lots (Source: MDOT)
- Open Rest Areas (Source: MDOT)

Airports (Facility Use, OwnerType) (Source: MDOT)

- Public, Public
- Public, Private

Boundaries (Source: Maine Office of Geographic Information Systems (MEGIS))

- Town
- County
- State
- Metropolitan Planning Organization Areas (Source: MDOT)
- State Urban (Source: MDOT)

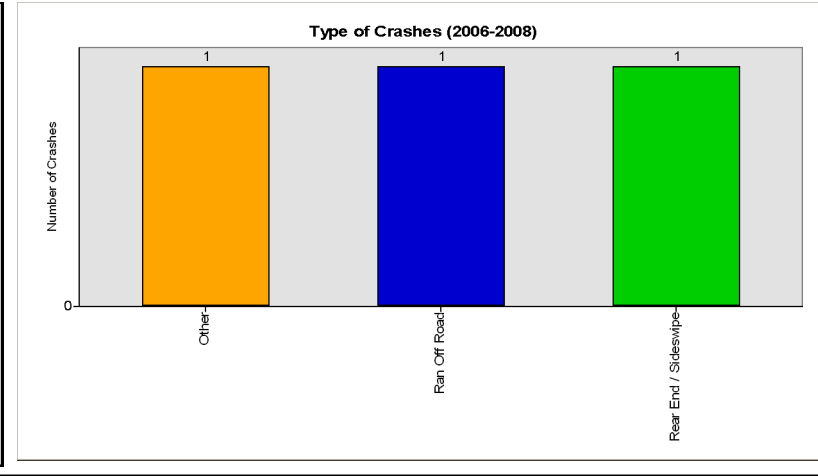
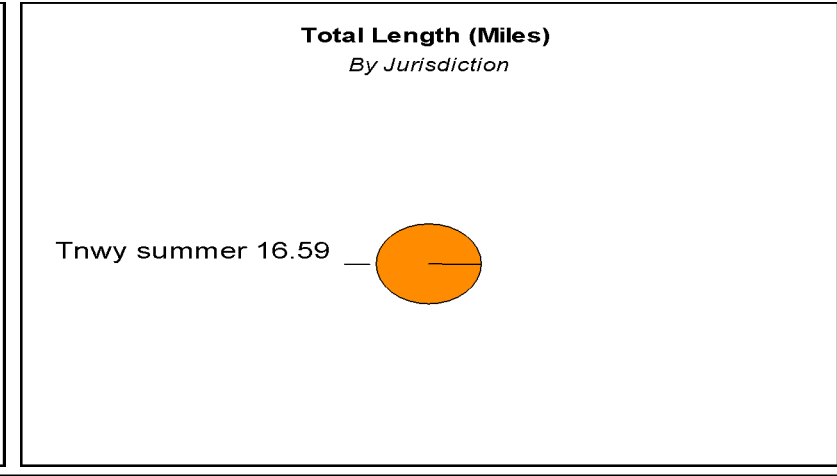
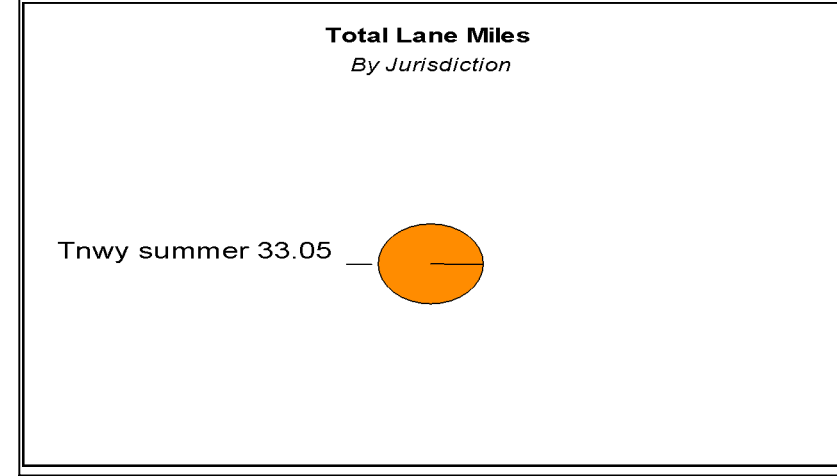
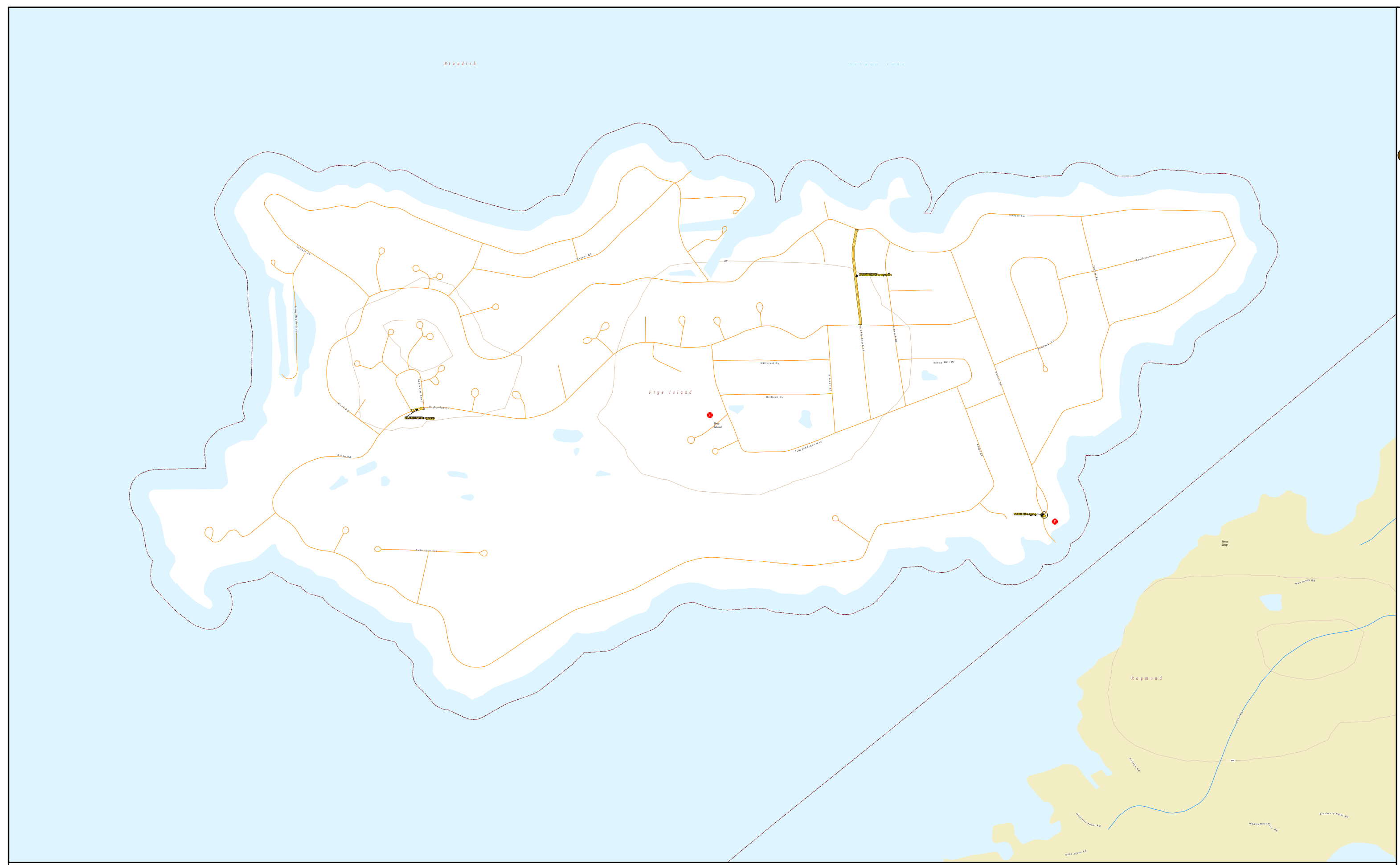

Points of Reference

- Fire Station (Source: Maine Office of Geographic Information Systems (MEGIS))
- Hospital (Source: Maine Office of Geographic Information Systems (MEGIS))
- Police (Source: Maine Office of Geographic Information Systems (MEGIS))

*Other Map Information

- ▶ Hydrography Names (Source: Maine Office of Geographic Information Systems (MEGIS) & Maine Department of Environmental Protection (MDEP))
- ▶ Landform Feature Names based on the USGS Geographic Names Information System (Source: Maine Office of Geographic Information Systems (MEGIS))
- ▶ Contour Interval= 60' (Source: Maine Office of Geographic Information Systems (MEGIS))
- ▶ Street Names (Source: Maine Public Utilities Commission (MEPUC) & Maine Department of Transportation (MDOT))

Scale: 1:13,000



Leading Link Crash Locations in Frye Island (2006-2008)

ELEMENTID 195333 1 Crash
ELEMENTID 2070382 1 Crash

Leading Node Crash Locations in Frye Island (2006-2008)

NODEID 19729 1 Crash

*Link and/or Node Crash Locations in the community are labeled in the Map