



Town of Otisfield

-  Political Boundaries
-  Lakes & Ponds
-  Watershed Boundaries
-  Wetland Flow Path

- Transportation Routes**
-  Private & Parkways
 -  State & Local Roads
 -  Toll Highway




-  Wastewater Outfalls
-  Overboard Discharges

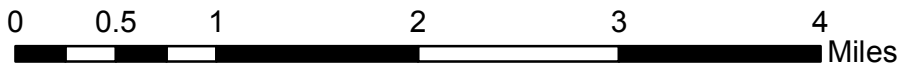
Classifications

Rivers & Streams

-  AA
-  A
-  B
-  C

Estuarine & Marine

-  SA
-  SB
-  SC



Map compiled by Maine Department of Environmental Protection, Division of Watershed Management, 2009

