










Town of Corinna

-  Political Boundaries
-  Lakes & Ponds
-  Watershed Boundaries
-  Wetland Flow Path
-  Wastewater Outfalls
-  Overboard Discharges








Transportation Routes


-  Private & Parkways
-  State & Local Roads
-  Toll Highway



Classifications

Rivers & Streams

- | | |
|--|--|
|  AA | Estuarine & Marine |
|  A |  SA |
|  B |  SB |
|  C |  SC |



Map compiled by Maine Department of Environmental Protection,
Division of Watershed Management, 2009

