







-  100 Year Flood Zone
-  500 Year Flood Zone
-  Public Water Watersheds
-  National Wetlands Inventory
-  All hydric
-  Partially hydric

Development Constraints Town of Jay



0 5,000 10,000 15,000
 Feet

Spring 2009

1:60,000

1 inch = 5,000 feet