

# 2007 Municipal Recycling Report Jay

05/19/2008  
Report Number  
Geo Code 7090

Municipal Recyclables	Tons
Office Paper	0.00
Cardboard (OCC)	372.05
Old Newspaper (ONP)	130.43
Old Magazines (OMG)	0.00
Mixed Paper	137.76
Glass	22.50
Aluminium Cans/Foil	0.00
Tin Cans	24.41
Plastics	13.57
Other Materials	0.00
Food	0.00
Compost (No leaves)	0.00
Reused Materials	4.00
Universal Waste	28.40

**Recyclables Sub-Total 733.12**

2007 Analysis	
<b>Per Person</b>	
Municipal Trash Per Person in Tons	0.3295
Municipal Materials Recycled Per P	0.1471
Bulky Waste Per Person in Tons	0.1134
Bulky Recycled Materials Per Person	0.1606
Total Material Recycled Per Person	0.3077
Total MSW Per Person in Tons	0.7506
Dollars Per Person	\$90.87
Dollars Per Ton of MSW	\$121.06
<b>Percentages</b>	
Municipal Waste & Recyclables	63.50 %
Bulky Waste & Recyclables	36.50 %
Commercial Waste & Recyclables	0.00 %
<b>Commercial Waste</b>	
Commercial Waste Included in MSW	y

MSW Disposal Site:  
Crossroads Landfill

Municipal Recycling Rate <b>30.86 %</b> (see explanation on back)
---

2000 US Census Population 4,985      MSW Program Expenses \$452,980.87  
Year Round Housing Units 2,019      Seasonal Housing Units 27

	Recycled Tons	Waste Diversion	Incinerated Tons	Landfilled Tons	Totals
<b>Incinerator Metal Recycled</b>	0.00	tons by Crossroads Landfill		<b>Total Municipal Recyclables</b>	733.12
<b>Municipal Solid Waste</b>			0.00	1,642.71	1,642.71
<b>Bulky Waste &amp; Recycling</b>					
Metals	215.12				215.12
Leaves & Yard	91.79		0.00	0.00	91.79
Tires	24.47	0.00	0.00	0.00	24.47
Demo Debris	146.92	0.00		565.22	712.14
Wood	0.00	322.34	0.00	0.00	322.34
Brown Goods, Furniture	0.00		0.00	0.00	0.00
Mixed Bulky	0.00		0.00	0.00	0.00
<b>Bulky Totals</b>	<b>800.64</b>	<b>322.34</b>	<b>0.00</b>	<b>565.22</b>	<b>1,365.86</b>
<b>Commercial Totals</b>	<b>0.00</b>		<b>0.00</b>		<b>0.00</b>
<b>Grand Totals</b>	<b>1,533.76</b>		<b>0.00</b>	<b>2,207.93</b>	<b>3,741.69</b>

2007 Recycling Summary				
Waste Diversion	Base Rate	Returned Bottle Credit	Compost Credit	2007 Adjusted Recycling Rate
8.61 %	40.99 %	+ 5	+ 4	= 49.99

(see explanation on back)

This report is produced by the Maine State Planning Office using R:BASE software with information submitted by community and regional solid waste programs. For additional information, please contact Waste Management and Recycling Program by phone:(207) 287-8934; or, go to [www.recyclemaine.com](http://www.recyclemaine.com).



# Recycling & MSW Fact Sheet

05/19/2008

Rpt: Fact Sheet  
View: Attributes  
Geo Code 7090

## Jay

**2000 US Census Population:** 4985

**MSW Disposal Site:** Crossroads Landfill

**Recycling Processing:** Jay

**Trash Collection & Payment Method:** Municipal: y Contracted by Municipality: n

Residents Drop at Transfer Station y Private Haulers in Community

Hauler from Transfer Station to Disposal Site: Town of Jay Haulers:

Municipal employees provide curbside pick-up and municipality pays disposal fee.

Pay by the Bag: n Bag Fee:

**Recycling Collection & Payment Method:** Municipal: y Contracted by Municipality: n

Residents Drop at Transfer Station

Hauler of Recyclables:

Marketing of Recyclables:

### Single Sort

**Commercial Trash:** Commercial waste is included in Jay's MSW.

Businesses Pay for Commercial Trash: n

Municipality Pays for Commercial Trash:

**Bulky Disposal & Recycling:** Municipal CDD Landfill:

**Metal:** Maine Metal, Ind. Metal

**Construction & Demo:** Commercial Recycling

**Leaf & Yard:** Residents

**Wood:** Beaver

**Tires:** Fritz's

**Mixed Bulky:** Norridgewock

Jay recycles metal and tires; yard waste is composted; CDD and wood are chipped

mixed

**Recycling Committee:** n

**Recycling Educational Efforts:** Jay has a strong recycling education program with a \$1,500 budget.

**Household Hazardous Waste:** Jay participates in AVCOG's HHW collection program.

**Municipal SW Ordinance:** y

**Mandatory Recycling:** y

**Municipal Bans:** Jay bans yard and leaf waste, oil, antifreeze.

**Recycling Rate Trend** Constant

**Analysis:** Jay has a strong recycling program and high rate.

**Special Traits:**

**General Comments:**

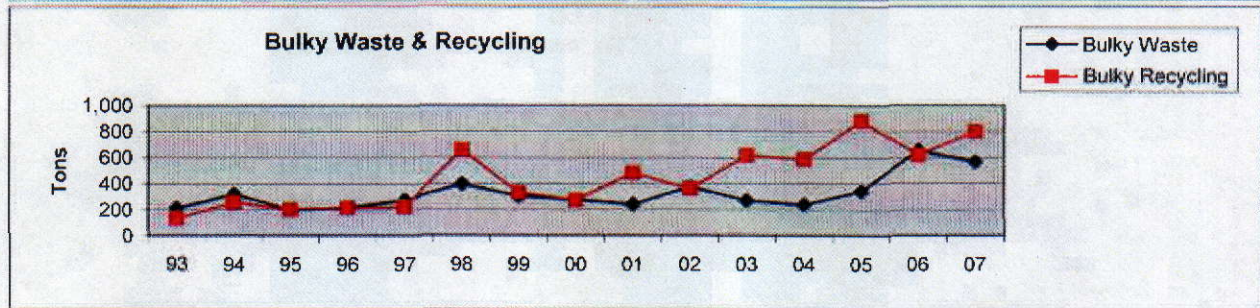
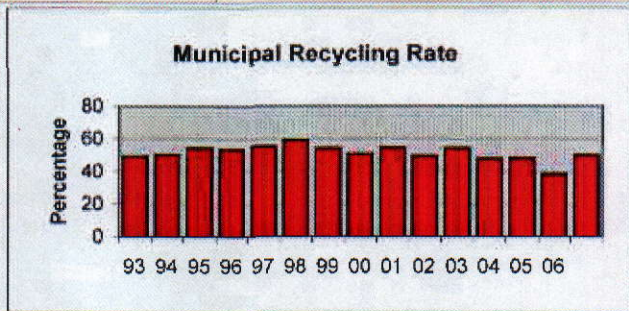
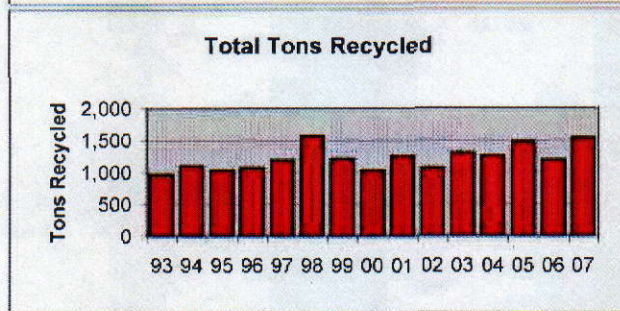
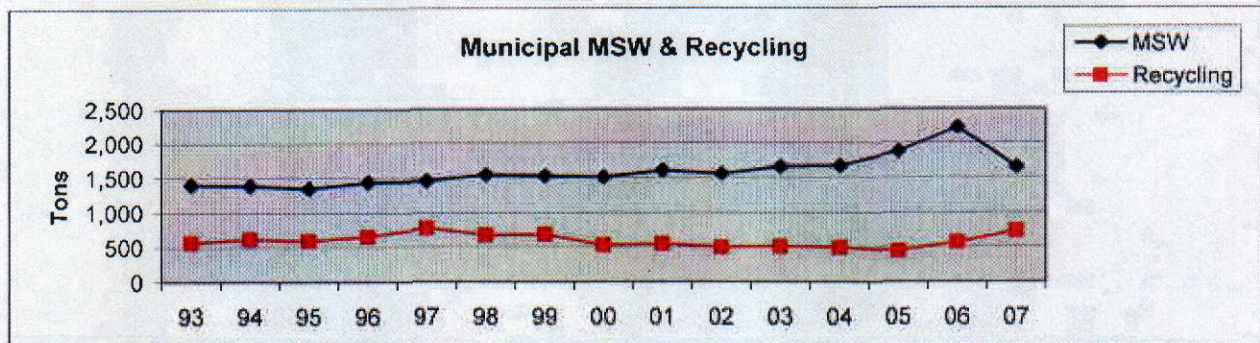
Recycling is mandatory in Jay where municipal employees provide curbside pick-up of trash and recyclables. Jay processes recyclables from Livermore, Livermore Falls, Fayette, Vienna and New Sharon. Jay takes in trash from 9 towns (Fayette, Vienna, Temple, Hartford, Livermore, Livermore Falls, Canton, Carthage and Wilton) and bills each town for their trash disposal costs. In 2000, the MSW was shipped to Norridgewock. Jay's recycling rate was 49.2% in 1993; 50.4% in 1994; 54.4% in 1995; 53.5% in 1996; 55.2% in 1997; 59.3% in 1998; 54.1% in 1999; 50.7% in 2000; 54.5% in 2001; 49.57% in 2002; 54.2% in 2003; 47.7% in 2004; 48.1% in 2005; 38.2% in 2006; 50.0% in 2007.

This report is produced by the Maine State Planning Office using R:BASE software with information submitted by community and regional solid waste programs. For additional information, please contact Waste Management and Recycling Program by phone: (207) 287-8934; or, go to [www.recyclemaine.com](http://www.recyclemaine.com).



# Jay, Maine

Year	Municipal MSW	Municipal Recycling	Bulky Waste	Bulky Recycling	Comm Waste	Comm Recycle	Total Recycled	Total MSW	Base Rate	Adj. Rate	Municipal Expenses
93	1,400.0	577.0	213.1	137.7		242.0	956.7	2,569.8	37.2	49.2	
94	1,389.4	629.6	317.2	259.9	59.0	212.0	1,101.5	2,867.7	38.4	50.4	
95	1,346.1	601.0	202.3	205.3	39.0	226.0	1,032.2	2,620.2	39.4	54.4	
96	1,433.7	665.4	216.5	218.7	50.0	182.1	1,066.3	2,766.8	38.5	53.5	
97	1,450.3	783.4	273.1	224.5	44.0	180.0	1,188.0	2,956.1	40.2	55.2	
98	1,538.5	680.8	395.1	663.7	46.0	228.6	1,573.1	3,553.3	44.3	59.3	
99	1,521.4	691.9	305.3	331.8	55.0	183.7	1,207.4	3,089.4	39.1	54.1	
00	1,503.4	537.8	277.3	277.8	72.6	213.4	1,029.0	2,882.3	35.7	50.7	\$456,000
01	1,601.7	554.1	241.1	484.8	72.7	216.9	1,255.9	3,171.3	39.6	54.6	\$450,000
02	1,550.0	506.5	376.1	364.2	84.9	192.0	1,062.7	3,073.7	34.5	49.5	\$350,000
03	1,654.6	513.7	269.7	619.9	96.1	167.3	1,300.9	3,321.4	39.2	54.2	\$410,253
04	1,668.4	494.3	237.6	588.9			1,252.7	3,237.8	38.7	47.7	\$877,922
05	1,874.1	444.4	342.0	886.7	82.6	143.7	1,474.8	3,773.5	39.1	48.1	\$450,000
06	2,225.6	571.2	651.8	618.1	0.0	0.0	1,189.3	4,066.7	29.2	38.2	\$450,000
07	1,642.7	733.1	565.2	800.6	0.0	0.0	1,533.8	3,741.7	41.0	50.0	\$452,981



This information was produced by the Maine State Planning Office based upon data submitted by the municipality.