


Local Infrastructure and Conserved Land Town of Lowell









Spring 2009

Due to ongoing road naming and readdressing, the road names shown here may not be current.

All information shown here is for the purposes of general planning only.

For detailed information contact the Maine Office of GIS, 145 State House Station, Augusta, ME 04333. 207-287-6144



-  Boat Launch
-  Hospital
-  Schools
-  Libraries
-  Rescue Station
-  Fire Station
-  Police Station
-  Conserved Lands



1:24,000

1 inch = 2,000 feet