










# Town of Lowell

-  Political Boundaries
-  Lakes & Ponds
-  Watershed Boundaries
-  Wetland Flow Path
-  Wastewater Outfalls
-  Overboard Discharges








## Transportation Routes

-  Private & Parkways
-  State & Local Roads
-  Toll Highway



## Classifications

### Rivers & Streams

- |  |  |
|--|--|
|  AA | <b>Estuarine &amp; Marine</b>  |
|  A  |  SA |
|  B  |  SB |
|  C  |  SC |



Map compiled by Maine Department of Environmental Protection,  
Division of Watershed Management, 2009

