







-  100 Year Flood Zone
-  500 Year Flood Zone
-  Public Water Watersheds
-  National Wetlands Inventory
-  All hydric
-  Partially hydric

Development Constraints Town of Monson



0 4,000 8,000 12,000
Feet

Spring 2009

1:48,000

1 inch = 4,000 feet