










**Local Infrastructure and Conserved Land  
Town of Monson**

Spring 2009

*Due to ongoing road naming and readdressing, the road names shown here may not be current.*

*All information shown here is for the purposes of general planning only. For detailed information contact the Maine Office of GIS, 145 State House Station, Augusta, ME 04333. 207-287-6144*



-  Boat Launch
-  Hospital
-  Schools
-  Libraries
-  Rescue Station
-  Fire Station
-  Police Station
-  Conserved Lands



1:24,000

1 inch = 2,000 feet