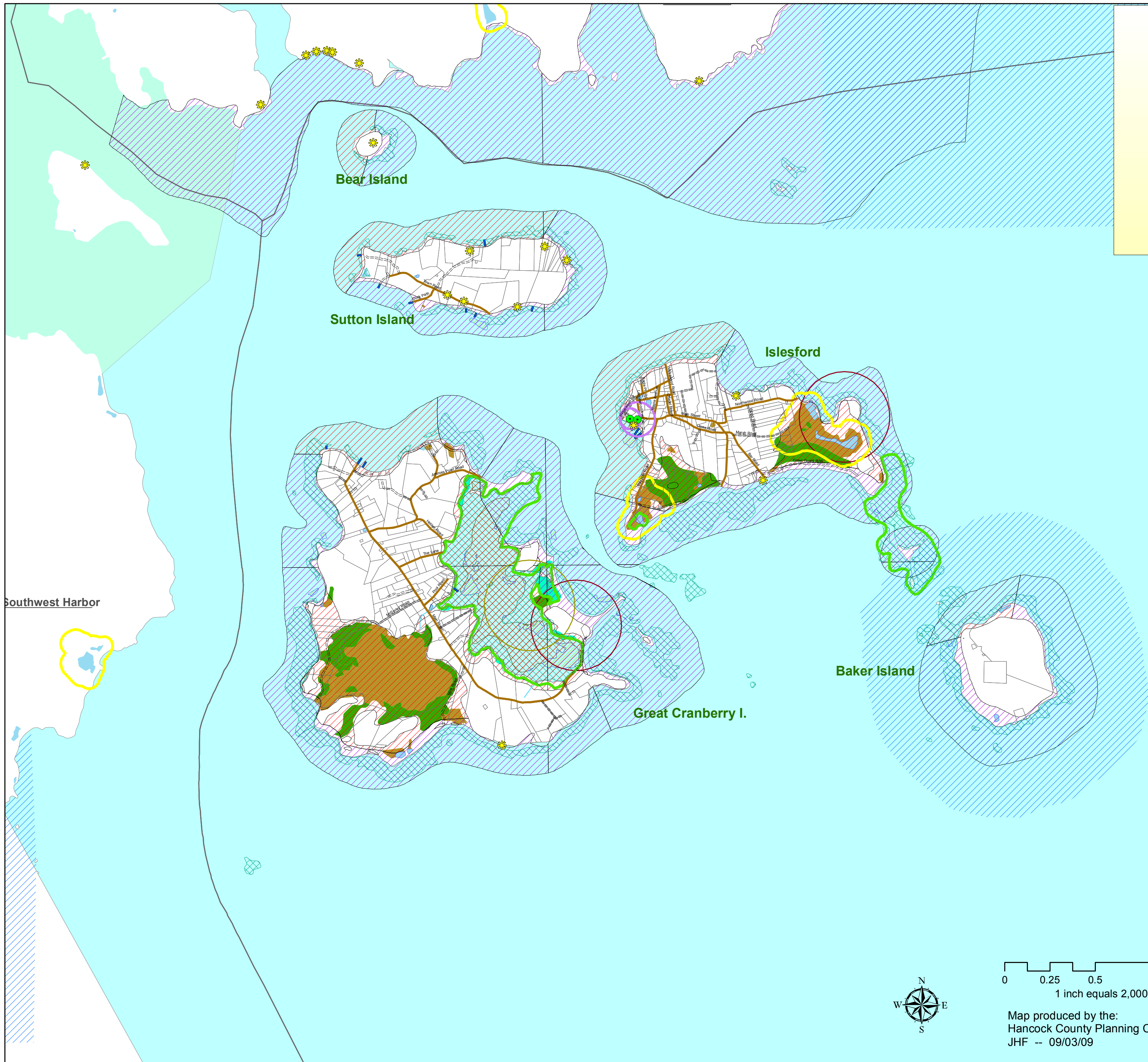














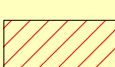








# Town of Cranberry Isle Comprehensive Plan


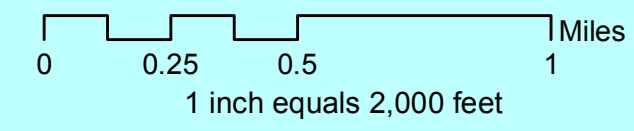
## Water, Marine and Natural Resources

Map #3



### Legend

-  Active Overboard Discharge
-  Public water supply wells
-  Well buffers
- Roads**
-  public
-  private
-  wharf
-  Parcels
-  Class SA Waters
-  Shorebird habitat
-  Waterfowl habitat
-  Bald eagle nest areas
-  Rare animal habitat
- Flood Zones**
-  type AE flood zone
-  type VE flood zone
- Coastal Habitat**
-  Aquatic Bed
-  Eelgrass
-  Mudflats
- NWI wetlands**
-  Estuary
-  Forested
-  Non-forested wetland
-  Flooded area



Map produced by the:  
Hancock County Planning Commission  
JHF -- 09/03/09